

This map gives detailed information about Chicago Transit Authority bus and elevated/subway (‘L’) train service and shows Pace suburban bus and Metra commuter train routes in the CTA service area. It is updated regularly and available at CTA rail stations, Metra downtown terminals, visitor centers, airports or by calling the RTA Travel Information Center.

### Regional service overview

**CTA** runs buses (routes 1 to 206) and elevated/subway trains serving the city and 35 neighboring communities. Major routes run daily through late evening, generally every 10–20 minutes but service frequency can vary based on route and time of day—see individual timetables for details or plan a trip online or by phone in advance.

**PACE** runs buses throughout the suburbs (routes 208 and above and Pulse rapid routes). Many connect with CTA. Major routes generally run daily thru mid-evening, every 30–60 minutes.

*You can use a Ventra Card or contactless bankcard to pay fares as you ride or use valid passes on any CTA bus or train, and on Pace buses.*

**METRA** runs 11 suburban commuter train lines from several downtown Chicago terminals. Most routes run daily; check schedules or use trip planners to plan your trip. Fares are separate. Purchase tickets in the Ventra app. A Regional Connect Pass is available to Metra monthly ticketholders for use on CTA or Pace.

The **SOUTH SHORE LINE** runs commuter trains, daily, between downtown Chicago (Millennium and Van Buren stations) and South Bend Airport in Indiana. Fares are separate.

### For information

**RTA Travel Information Center** for CTA, Pace and Metra: 312-836-7000. Call to request maps and schedules. Plan your trip online at [rtachicago.org](https://transitchicago.org).

**CTA Customer Service:** 1-888-YOUR-CTA (1-888-968-7282), weekdays 7am to 7pm. Deaf/hard-of-hearing: 711 (relay) or [transitchicago.com/feedback](https://transitchicago.com/feedback).

**Ventra Customer Service (fare system, cards and help):** 1-877-NOW-VENTRA (1-877-669-8368).



**Paratransit:** Administered by Pace. For further information, call 1-847-364-PACE; TTY: 1-888-847-0093




**Important websites:**  
**CTA:** [transitchicago.com](https://transitchicago.com)  
**Pace:** [pacebus.com](https://pacebus.com)  
**Metra:** [metrail.com](https://metrail.com)  
**South Shore Line:** [mysouthshoreline.com](https://mysouthshoreline.com)  
**Ventra:** [ventrachicago.com](https://ventrachicago.com)

## Regular fares

These base fares apply when fare is paid using a Ventra Card’s transit value—or your own contactless payment method (i.e., contactless bankcard, Apple Pay, Google Pay).

Type		Full	Reduced	Student
<b>Bus Fare</b>	New fare when paid on most CTA bus routes	<b>\$2.25</b>	<b>\$1.10</b>	<b>75¢</b>
<b>‘L’ train fare</b>	New fare when paid at most stations	<b>\$2.50</b>	<b>\$1.25</b>	<b>75¢</b>
<b>‘L’ train fare at O’Hare</b>	New fare when paid at O’Hare station, only	<b>\$5.00</b>	<b>\$1.25</b>	<b>75¢</b>
<b>Transfers</b>	Up to 2 additional rides on CTA within 2 hours of a new fare	<b>Free</b>	<b>Free</b>	<b>Free</b>

Passes		Add to Ventra Card. Allows for unlimited rides for one person for pass length from first use.		
Type		Full	Reduced	
1-Day Pass	 Also available as ticket at all vending machines	\$5		
3-Day Pass	 Also available as ticket at select vending machines	\$15		
7-Day Pass		\$20		
30-Day Pass		\$75	\$35	

-  Passes are good for the full length of the pass period from activation. **For example, a 1-Day Pass is good for a full 24 hours** from the first time you use it to pay for a ride, a 3-Day is good for 72 hours from first use, etc. Passes can be purchased in advance and aren’t activated until used.
-  Passes listed above are valid on CTA buses and trains. Certain passes are also valid on Pace non-subscription and/or non-premium services, including the 30-Day Pass; see [transitchicago.com](https://transitchicago.com) for complete info on CTA passes and [pacebus.com](https://pacebus.com) for fare info on Pace.
-  Reduced Fare 30-Day Pass is available only to riders with RTA-issued Reduced Fare permits/cards.

## Other fares

Type		Full	Reduced	Student
<b>Cash bus fare</b>	Applies if paying exact cash/coin directly on bus; no transfers	<b>\$2.50</b>	<b>\$1.25</b>	<b>75¢</b>
<b>Regional Connect Pass</b>	Unlimited rides on CTA & Pace with a Metra Monthly Ticket	<b>\$30</b>		
<b>#128 Soldier Field Exp.</b>	Round trip fare; pay with cash/coin or Ventra Card	<b>\$5</b>	<b>\$2.50</b>	

## Ways to pay

**Ventra Cards**  
**Buy new plastic cards from vending machines, retailers, or add virtual card to phone via Ventra app.** Ventra Cards offer access to the widest range of fare options including passes, regular fares and transfers. Can be shared by up to 7 people.

**New plastic Ventra Cards cost \$5.** Register within 90 days of purchase to have cost credited back as value.



**Ventra Tickets**  
**Buy new disposable tickets from vending machines.** A good option for visitors and infrequent riders who don’t have a Ventra Card or contactless payment.



**Single Ride Tickets cost \$3 at most locations (\$5 for O’Hare ticket)** and include up to 3 rides within 2 hours of first use.

1-Day tickets (and 3-Day, at select locations) are also available and cost the same as passes.

**Contactless cards & Pay apps**  
**Pay-as-you-go directly at reader using a contactless bankcard or standard bankcard loaded into a Pay app.**

Regular fares apply; can be shared by up to 7 people.



Chicago Transit Authority



Bus & ‘L’ train map

July 2024  
rev. September 2024



[transitchicago.com/maps](https://transitchicago.com/maps)


## Service overview

Most CTA service runs every 10–20 minutes most of the day; frequencies vary based on time of day or route. See first/last train and bus info for spans of service and see individual timetables online or by calling the RTA Travel Information Center for specific information.


Note that Sunday schedules apply on the following holidays: New Year’s Day, Memorial Day, Independence Day, Labor Day, Thanksgiving and Christmas (and/or on their dates of observance).

### Buses

Most routes run daily through late evening. All scheduled routes have timetables. When boarding, always check the destination sign; not all buses travel to the end of the line and some routes have branches.



Buses stop about every two blocks at posted signs which give basic service information. The Owl () symbol indicates all night service (typically runs every 30 min).

All CTA buses are accessible and have bike racks.

Buses stop about every two blocks at posted signs which give basic service information. The Owl () symbol indicates all night service (typically runs every 30 min).

All CTA buses are accessible and have bike racks.

### Trains (the ‘L’)

Each line has a color name. All services run daily (except Purple Line Express direct to Downtown Chicago), generally early morning through late evening. Free connections are available between all ‘L’ lines marked with . Accessible stations are marked on maps with ; all railcars are accessible.

At all stations, staff are on duty to help you. Customer Assistance/ Help Point call buttons are located near turnstiles and on platforms. Maps are posted in each railcar and station to help you plan your trip; timetables are also posted in stations.

Stations have signs at entrances to tell you what lines are available and to guide you to your train.



Trains are marked on the front and sides with their destination. Information is announced throughout your trip.

**Howard** **95th**

## Real-time arrival info

### Bus and Train trackers

**Get estimated arrivals with CTA Bus Tracker™ and CTA Train Tracker™**

Transit trackers from CTA help take the waiting out of your trip. With estimated arrivals from CTA Bus Tracker and CTA Train Tracker, you can rest easier and spend less time waiting and more time going.

Information on both bus and train service is available on the web, in apps and by text, as well as on digital signs at many bus stops and in train stations.

Arrival information is integrated into many travel apps, including our own Ventra app.

#### Arrival info by text

Before you go, look up estimated arrivals using either CTA Bus Tracker or CTA Train Tracker on our website and take note of the text messaging instructions alongside arrival information on either website. They look like this:

Text **CTABUS 550** to **41411** for estimated arrivals.

Text **CTATRAIN THOR** to **41411** for estimated arrivals.

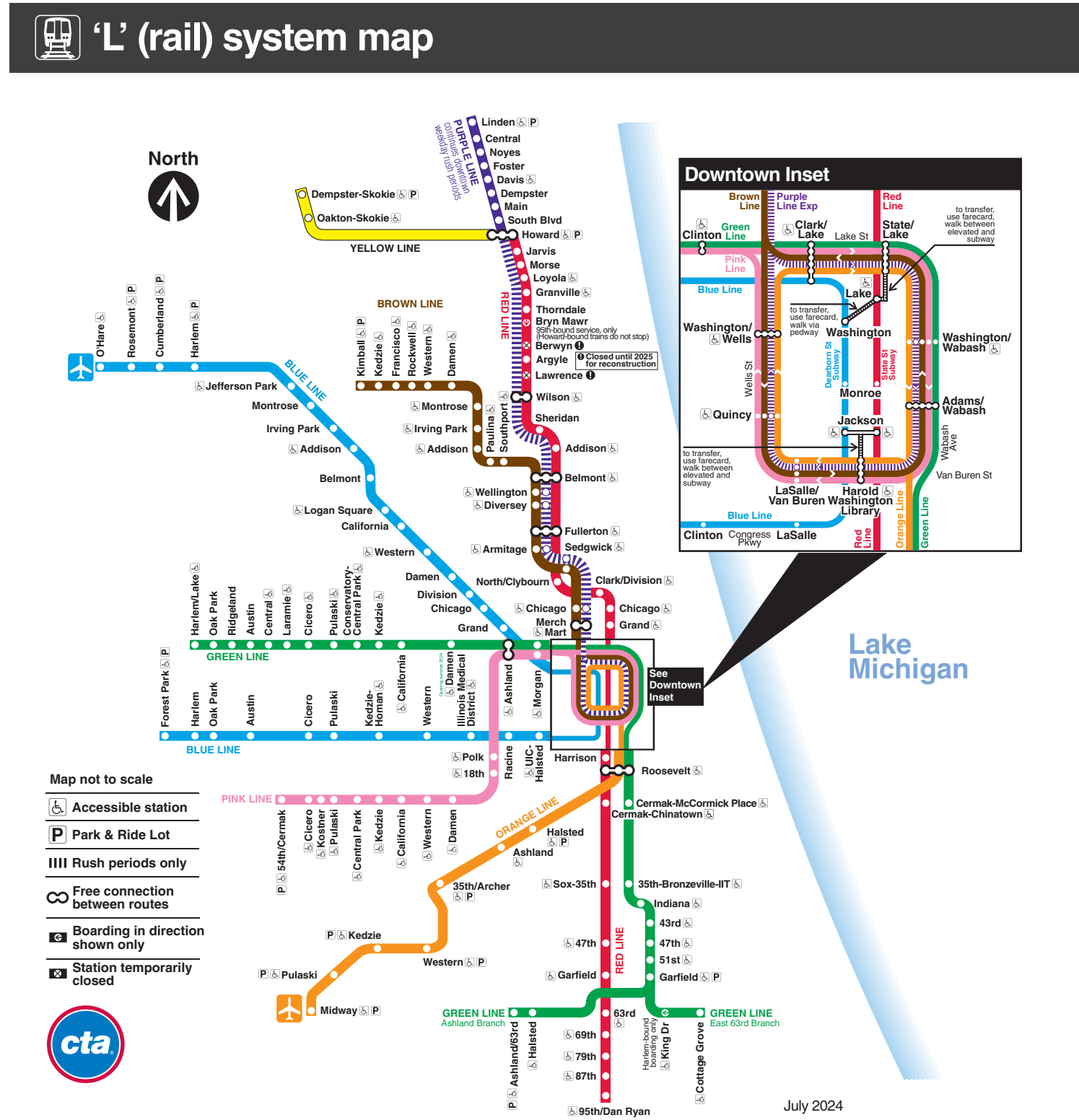
You can also simply text CTABUS or CTATRAIN to 41411 for instructions on how to look up a stop manually.

Specific instructions are posted at the bottom of each CTA bus stop sign and on all timetable posters located in each train station.

Visit [transitchicago.com/howto](https://transitchicago.com/howto) for more information. Message and data rates may apply; check with your mobile carrier first.

**4 95th Red Line** **Due**  
**26 103rd/Stony Island** **6 min**  
**60 Cicero/24th Pl** **7 min**


















Next ‘L’ services  
1 **Pink Line #507 to 54th/Cermak** **Due**  
2 **Green Line #511 to Harlem/Lake** **5 min**



## More information

### Park & ride at stations

Pay at pay station as directed. Visit [transitchicago.com/parkandride](https://transitchicago.com/parkandride) for complete parking information.

Rail Line	Station	Cost and Time limit*	Spaces
<b>BLUE</b>	<b>Rosemont</b> 	\$7 for 0-14 hours \$9 for 14-18 hours \$13 for 18-24 hours	648
	<b>Cumberland</b> 	\$6 for 0- 12 hrs; graduated rates for weekdays see <a href="https://transitchicago.com/parking">transitchicago.com/parking</a> for more details	1633
<b>BLUE (O'HARE)</b>	<b>Harlem</b> 	\$7 for 12 hours	53
<b>BLUE</b>	<b>Forest Park</b> 	\$5 to \$6 (varies by lot) for 12 hours	644
<b>BROWN</b>	<b>Kimball</b> 	\$6 for 12 hours (weekdays) \$5 for 12 hours (weekends)	73
<b>GREEN</b>	<b>Ashland/63rd</b> 	\$2 for 12 hours	235
<b>GREEN</b>	<b>Garfield</b> 	\$2 for 12 hours	130
<b>ORANGE</b>	<b>Midway</b> 	\$7 for 12 hours	299
<b>ORANGE</b>	<b>Pulaski</b> 	\$6 for 12 hours (weekdays) \$5 for 12 hours (weekends)	390
<b>ORANGE</b>	<b>Kedzie</b> 	\$2 for 12 hours	157
<b>ORANGE</b>	<b>Western</b> 	\$5 for 12 hours	200
<b>ORANGE</b>	<b>35th/Archer</b> 	\$6 for 12 hours (weekdays) \$5 for 12 hours (weekends)	69
<b>ORANGE</b>	<b>Halsted</b> 	\$7 for 12 hours	31
<b>PINK</b>	<b>54th/Cermak</b> 	\$2 for 12 hours	175
<b>PURPLE</b>	<b>Linden</b> 	\$4 for 24 hours	328
<b>RED/PURPLE/YELLOW</b>	<b>Howard</b> 	\$6 for 12 hours with ticket validation	592
<b>YELLOW</b>	<b>Dempster-Skokie</b> 	\$2 for 24 hours in north lot \$3 for 24 hours in south lot	441

\*Rates subject to change

### Bike & ride



Bicycles are permitted on CTA trains weekdays (except from 7am to 9am and 4pm to 6pm), and all day on Saturdays, Sundays and holidays. Bicycles may be prohibited on trains during periods of excessive crowding or on dates with anticipated crowding; see alerts or listen to staff instructions. Over 90 stations have indoor or sheltered bicycle parking. Bicycles can travel by bus on bus bicycle racks.

Bicycles are limited to two per train car or bus rack. Bike & Ride information is available at [transitchicago.com/bikeandride](https://transitchicago.com/bikeandride) and in brochure form.

### Accessibility



All CTA vehicles (buses and railcars) are accessible to people with disabilities.

#### Accessible bus service

CTA buses “kneel” (lower) on request and have ramps at the front doors; anyone can ask for the ramp or bus to kneel.

Other features include priority seats and wheelchair securement areas. Automated announcements make stop, route and other info accessible to people who are blind or visually impaired while digital signs help people who are deaf or hard-of-hearing.

#### Accessible rail service

CTA trains provide space for wheelchairs and have at least one designated wheelchair securement area in each car. All CTA railcars have priority seats and recorded voice announcements.

“Gap fillers” are available at all stations to bridge the space between platform and train. If you need a gap filler, ask station staff or train Operator for help.

Accessible stations have elevators and/or ramps to create a step-free path between platforms, the station and the street. Elevator status info is updated at least hourly via:

- phone 1-888-YOUR-CTA (1-888-968-7282), wait then press 7 or call 711 relay for deaf or hard-of-hearing).
- online at [transitchicago.com/alerts](https://transitchicago.com/alerts)
- by text or e-mail—subscribe at [transitchicago.com/updates](https://transitchicago.com/updates)

#### Priority seating

Priority seating is for customers with disabilities and seniors. Please move from a priority seat when requested. Please allow customers with disabilities to board CTA buses and trains first.

Customers who use wheelchairs or scooters have top priority to the flip-seat wheelchair securement areas on CTA buses and trains. Customers with other disabilities and seniors have top priority to the fixed priority seats on all of our vehicles. All other customers may sit in these seats unless they are needed by customers with disabilities or seniors.



# First bus / last bus times

All CTA and Pace buses are accessible to people with disabilities. Use this chart to determine days, hours of service, where each route begins and ends, and first and last buses in each direction on each route.

CTA's Bus Tracker website (ctabustracker.com) is your source to check the location and estimated arrival times of your bus via computer or web-enabled mobile device. See Bus and Train Tracker panel below and left for more information.

## About bus route number labels










Bus route numbers are shown above in boxes that indicate the route's overall service type:

<div>20</div>	Local route, service runs at least morning thru evening on weekdays	<div>6</div>	Express route, service runs at least morning thru evening on weekdays
<div>48</div>	Local route, part-time service on days it runs	<div>148</div>	Express route, part-time service on days it runs
<div>N5</div>	Only- <b>owl</b> route, runs during overnight hours, only	<div>J14</div>	Jump route, with express service and local service with fewer stops
<div>X9</div>	X route, makes fewer stops for faster service		

### 'L' (rail) line references:

(Pink) = **Pink Line** (Blue) = **Blue Line** (Brown) = **Brown Line**  
(Orange) = **Orange Line** (Purple) = **Purple Line** (Green) = **Green Line**  
(Red) = **Red Line** (Yellow) = **Yellow Line** (R-P-Y) = **Red, Purple, Yellow**

#	ROUTE & TERMINALS	WEEKDAYS	SATURDAY	SUN/HOL
<div>1</div>	<b>Bronzeville/Union Station</b> Indiana/35th north to Union Station	5:45a-9:00a & 2:25p-6:25p		
	Union Station south to Michigan/34th	6:15a-9:00a & 3:00p-7:00p		
<div>2</div>	<b>Hyde Park Express</b> 60th/Cottage Grove north to Navy Pier	6:00a-9:20a & 3:40p-6:05p		
	Navy Pier south to 60th/Cottage Grove	6:55a-9:20a & 3:30p-7:05p		
	<ul style="list-style-type: none"><li>No stops between Hyde Park area and Columbus/11th (Museum Campus).</li><li>AM rush: Clockwise loop in Hyde Park, enters DuSable Lake Shore Drive NB at 47th; exits SB at 57th.</li><li>PM rush: Counterclockwise loop in Hyde Park, enters DuSable Lake Shore Drive NB at 57th; exits SB at 47th.</li></ul>			
<div>3</div>	<b>King Drive</b> 95th & (Red Line) North to Fairbanks/Huron Fairbanks/Erie South to 95th (Red Line)	4:20a-11:00p 5:40a-12:25a	5:50a-10:55p 5:30a-12:15a	5:50a-10:55p 7:05a-12:10a
	<ul style="list-style-type: none"><li>Earlier weekday southbound service from 25th/Michigan starts at 5:00am.</li><li>Earlier Saturday northbound service from 79th/King Dr starts at 4:25am.</li></ul>			
<div>4</div>	<b>Cottage Grove</b> <b>♣</b> 115th/Cottage Grove north to Columbus/S. Water Columbus/S. Water south to 115th/Cottage Grove	5:05a-10:10p 5:20a-8:25p	6:00a-10:05p 5:25a-8:25p	7:05a-10:10p 5:40a-8:30p
	95th & (Red Line) north to Columbus/S. Water Columbus/S. Water south to 95th & (Red Line)	4:10a-11:50p 4:10a-11:50p	4:15a-12:25p 4:10a-11:50p	see note see note
	<ul style="list-style-type: none"><li>Overnight (Owl) buses operate between 63rd/Cottage Grove and Columbus/South Water.</li><li>Additional weekday northbound service from 95th (Red Line) to Columbus/South Water 10:30pm to 11:40pm.</li><li>Limited Sunday service to/from 95th (Red Line). Service to/from 95th/Red Line also provided by route #3 buses</li></ul>			
<div>X4</div>	<b>Cottage Grove Express</b> • Limited stops along entire route. 95th & (Red Line) North to Columbus/South Water	6:00a-9:15a & 1:35p-4:45p		
	Columbus/South Water South to 95th & (Red Line)	6:35a-9:40a & 2:45p-6:00p		
	<ul style="list-style-type: none"><li>Additional northbound service from 79th/Cottage Grove starts at 5:40am</li></ul>			
<div>N5</div>	<b>South Shore Night Bus</b> <b>♣</b> 95th/Dan Ryan & (Red) north to 64th/Dan Ryan & (Red) 64th/Dan Ryan & (Red) south to 95th/Dan Ryan & (Red)	11:50p-4:20a	11:50p-4:20a	11:50p-4:50a
<div>6</div>	<b>Jackson Park Express</b> 79th/South Shore north to Wacker/Columbus Wacker/Columbus south to 79th/South Shore	4:00a-11:50p 5:00a-1:00a	4:45a-12:05a 5:40a-1:00a	4:55a-12:00pm 5:50a-1:00a
	<ul style="list-style-type: none"><li>No stops between 47th/Lake Park and Columbus/11th (Museum Campus).</li></ul>			
<div>7</div>	<b>Harrison</b> Harrison/Central east to Michigan/Ida B. Wells Michigan/Ida B. Wells west to Harrison/Central	6:10a-9:05p 6:00a-9:45p		
<div>8</div>	<b>Halsted</b> Halsted/79th north to Broadway/Waveland Broadway/Waveland south to Halsted/79th	4:05a-12:30a 4:05a-12:40a	3:40a-12:30a 4:05a-12:45a	4:05a-12:30a 5:00a-12:30a
<div>8A</div>	<b>South Halsted</b> Halsted/119th north to 79th/Perry 79th/Perry south to Halsted/119th Halsted/127th north to 79th/Perry 79th/Perry south to Halsted/127th	6:00a-12:25a 5:25a-11:40p 9:10a-2:20p & 9:15p-12:20a 8:30a-1:35p & 8:35p-11:40p	6:00a-12:20a 5:25a-11:40p 6:00a-12:15a 5:25a-11:40p	6:00a-12:20a 5:25a-11:40p 6:00a-12:20a 5:25a-11:40p
	<ul style="list-style-type: none"><li>Pace bus #352 provides limited stop service at all times south of 95th Street.</li></ul>			
<div>9</div>	<b>Ashland</b> <b>♣</b> Ashland/95th north to Ravenswood Metra Ravenswood Metra south to Ashland/95th	2:50a-11:55p 4:10a-1:25a	3:15a-11:50p 4:15a-1:30a	3:25a-11:55p 4:10a-1:25a
	<ul style="list-style-type: none"><li>Overnight (Owl) buses operate between 95th/Dan Ryan &amp; (Red) station and North/Clark.</li></ul>			
	Vincennes/104th north to Ravenswood Metra Ravenswood Metra south to Vincennes/104th	6:05a-9:10a & 2:30p-7:00p	6:05a-9:10a & 2:30p-7:00p	6:05a-9:10a & 2:30p-7:00p
<div>X9</div>	<b>Ashland Express</b> • Limited stops along entire route. Ashland/95th north to Irving Park/Sheridan	5:50a-9:00a & 2:25p-6:00p		
	Irving Park/Sheridan south to Ashland/95th	6:00a-9:00a & 3:00p-6:00p		
	<ul style="list-style-type: none"><li>Additional service northbound from 74th/Ashland AM starting at 4:40am and PM at 1:20p.</li><li>Additional service southbound to 74th/Ashland AM until 10:45am and in the Evening until 7:45p.</li></ul>			
<div>10</div>	<b>Museum of Science &amp; Industry</b> Michigan/Chestnut south to Museum Museum north to Michigan/Chicago	8:55a-3:55p 9:40a-6:10p	8:55a-3:55p 9:40a-6:10p	8:55a-3:55p 9:40a-6:10p
	<ul style="list-style-type: none"><li>Operates daily Memorial Day through Labor Day.</li><li>No stops between Columbus/11th (Museum Campus) and Museum of Science and Industry.</li></ul>			
<div>11</div>	<b>Lincoln</b> Western & (Brown) north to Howard/McCormick Howard/McCormick south to Western & (Brown)	6:00a-7:00p 6:25a-7:30p	7:10a-7:00p 7:35a-7:30p	7:05a-6:30p 7:30a-7:00p
<div>12</div>	<b>Roosevelt</b> Central/Harrison east to 16th/Indiana 16th/Indiana west to Central/Harrison	4:10a-12:30a 4:05a-12:25a	4:10a-12:30a 4:15a-12:40a	4:15a-12:30a 4:15a-12:40a
<div>J14</div>	<b>Jeffery Jump</b> 103rd/Stony Island north to Washington/Jefferson Washington/Jefferson south to 103rd/Stony Island	3:45a-10:20p 5:35a-11:10p	4:55a-9:00p 6:55a-11:25p	5:35a-8:20p 7:35a-10:40p
	<ul style="list-style-type: none"><li>No stops between Jeffery/67th and Columbus/11th (Museum Campus).</li><li>Fewer stops between 103rd and 67th – see map on other side.</li></ul>			
<div>15</div>	<b>Jeffery Local</b> 103rd/Stony Island north to 47th/Dan Ryan & (Red) 47th/Dan Ryan & (Red) south to 103rd/Stony Island	4:00a-12:05a 4:50a-1:00a	4:30a-12:10a 5:20a-1:10a	4:40a-12:10a 5:25a-1:00a
<div>18</div>	<b>16th/18th</b> 16th/Cicero east to Roosevelt & (Red, Green, Orange) Roosevelt & (Red, Green, Orange) west to 16th/Cicero	6:00a-8:20p 6:00a-9:10p	7:00a-7:00p 7:00a-7:50p	8:00a-7:00p 7:55a-7:45p
<div>19</div>	<b>United Center Express</b> For Bulls and Blackhawks games, and selected events at United Center. Call 312-836-7000 for information.			
	<ul style="list-style-type: none"><li>After events, buses operate every few minutes for up to one hour.</li><li>No stops between United Center and Halsted/Randolph</li></ul>			
<div>20</div>	<b>Madison</b> <b>♣</b> Between Austin & Michigan Madison/Austin east to Randolph/Columbus Randolph/Columbus west to Madison/Austin	All times 4:10a-8:25a & 1:50p-6:30p 5:00a-9:35a & 2:45p-7:30p	All times 4:10a-8:25a & 1:50p-6:30p 5:00a-9:35a & 2:45p-7:30p	All times 4:10a-8:25a & 1:50p-6:30p 5:00a-9:35a & 2:45p-7:30p
<div>21</div>	<b>Cermak</b> <b>♣</b> 54th/Cermak & (Pink) east to 25th/Michigan 25th/Michigan west to 54th/Cermak & (Pink) North Riverside Mall east to 25th/Michigan 25th/Michigan west to North Riverside Mall • Later eastbound service from North Riverside Mall to Cermak/Pulaski weekdays until 12:10am and Saturdays until 12:15am.	4:10a-10:30p 4:45a-11:20p 4:55a-10:20p 4:45a-11:20p	4:10a-10:55p 5:00a-11:20p 8:00a-10:40p 6:45a-11:20p	5:50a-10:30p 6:40a-11:20p 8:55a-8:35p 8:00a-7:40p
<div>22</div>	<b>Clark</b> <b>♣</b> Between Howard & (Red, Purple, Yellow) & Clark/Harrison	All times	All times	All times
<div>24</div>	<b>Wentworth</b> 79th/Vincennes north to Dearborn/Randolph Clark/Lake south to 79th/Vincennes 87th/Racine north to Dearborn/Randolph Clark/Lake south to 87th/Racine	5:45a-7:40p 6:40a-8:30p 7:00a-9:20a & 1:40p-7:30p 6:40a-8:30a & 12:30p-6:00p		
<div>26</div>	<b>South Shore Express</b> 103rd/Stony Island north to Chicago/Fairbanks Chicago/Mies south to 103rd/Stony Island • No stops between 67th/Jeffery and Columbus/11th (Museum Campus).	4:15a-1:45p 1:15p-9:20p		
<div>28</div>	<b>Stony Island</b> 103rd/Stony Island north to 47th/Lake Park 47th/Lake Park south to 103rd/Stony Island Olive-Harvey College north to 47th/Lake Park 47th/Lake Park south to Olive-Harvey College Olive-Harvey College north to Union Station Union Station south to Olive-Harvey College • No stops between 47th/Lake Park and Columbus/11th (Museum Campus).	4:00a-11:45p 4:35a-12:25a 5:50a-10:15p 6:55a-9:45p 5:50a-9:10a & 3:20p-5:00p 7:00a-9:40a & 3:55p-6:35p	4:45a-12:00m 5:10a-12:30a 5:50a-10:15p 6:55a-9:45p 5:50a-9:10a & 3:20p-5:00p 7:00a-9:40a & 3:55p-6:35p	5:05a-12:00pm 5:30a-12:30a 6:00a-9:45p 6:40a-10:30p
<div>29</div>	<b>31st</b> Ashland & (Orange) east to 33rd Place/King Drive 33rd Place/King Drive west to Ashland & (Orange)	6:30a-7:00p 7:00a-7:40p		
<div>34</div>	<b>South Michigan</b> <b>♣</b> Between 131st/Elis and 95th/Dan Ryan & (Red) • Also service to Carver Military Academy at 132nd/Doty.	All times All times	All times All times	All times All times

#	ROUTE & TERMINALS	WEEKDAYS	SATURDAY	SUN/HOL
35	<b>31st/35th</b>			
	36th/Kedzie east to 35th/Cottage Grove	3:30a-11:20p	3:35a-11:25p	4:00a-11:20p
	35th/Cottage Grove west to 36th/Kedzie	3:30a-11:50p	3:30a-11:55p	4:30a-11:50p
	Cicero/24th Pl east to 35th/Cottage Grove	4:40a-8:00p	4:40a-8:00p	5:10a-8:00p
	35th/Cottage Grove west to Cicero/24th Pl	3:30a-7:05p	3:30a-6:50p	4:30a-7:00p
• Extended to Lakerfront (31st) Weekends and holidays Spring (early April) through Labor Day and daily starting in early June through late August. 9:10am - 9:40pm				
36	<b>Broadway</b>			
	Clark/Devon south to LaSalle Metra LaSalle Metra north to Clark/Devon	4:00a-11:20p 4:55a-12:30a	4:20a-11:20p 4:55a-12:40a	4:20a-11:20p 5:00a-12:30a
37	<b>Sedgwick</b>			
	Fullerton & (Red, Brown, Purple Express) south to Clinton & (Blue) Clinton (Blue) north to Fullerton & (Red, Brown, Purple Express)	6:05a-6:55p 6:40a-7:30p		
39	<b>Pershing</b>			
	38th/St. Louis east to 40th/Lake Park 40th/Lake Park west to 38th/St. Louis	5:00a-10:00p 5:40a-10:40p	7:30a-5:15p 8:10a-6:00p	7:30a-5:15p 8:10a-6:00p
43	<b>43rd</b>			
	Root/Halsted east to Oakwood/43rd	5:00a-8:10p	6:40a-6:50p	7:00a-6:50p
	Oakwood/43rd west to Root/Halsted	5:20a-8:00p	7:05a-7:15p	7:20a-7:15p
	47th/Dan Ryan & (Red) east to Oakwood/43rd Oakwood/43rd west to 47th/Dan Ryan & (Red)	5:05a-10:40p 5:20a-10:55p		
44	<b>Wallace/Racine</b>			
	Racine/87th north to Halsted & (Orange) Halsted & (Orange) south to Racine/87th	4:30a-9:40p 9:15a-10:25p	8:00a-6:00p 8:50a-6:45p	9:00a-6:00p 9:45a-6:45p
47	<b>47th</b>			
	Midway & (Orange) east to 47th/Lake Park 47th/Lake Park west to Midway & (Orange)	4:00a-12:35a 4:00a-12:40a	4:00a-12:40a 4:00a-12:40a	4:00a-12:35a 4:00a-12:40a
48	<b>South Damen</b>			
	87th/Damen north to Western & (Orange)	6:35a-9:25a & 2:05p-6:05p		
	Western & (Orange) south to 87th/Damen	6:30a-9:30a & 2:35p-6:40p		
49	<b>Western</b> 			
	Between Western/79th and Western/Berwyn (5300N)	All times	All times	All times
49B	<b>North Western</b>			
	Western/Howard south to Western & (Brown) Western & (Brown) north to Western/Howard	4:35a-12:35a 4:20a-12:20a	4:35a-12:40a 4:20a-12:20a	5:35a-12:35a 5:20a-12:20a
	<b>Western Express</b>  Limited stops along entire route. Western/79th north to Western/Berwyn (5300N) Western/Berwyn south to Western/79th	5:30a-9:00a & 2:30p-5:30p 6:00a-9:00a & 2:30p-5:30p		
50	<b>Damen</b>			
51	<b>51st</b>			
	35th/Archer & (Orange) north to Ashland/Clark Ashland/Clark south to 35th/Archer & (Orange)	5:35a-11:15p 4:30a-10:00p	6:10a-11:10p 5:00a-10:00p	6:05a-11:05p 5:00a-10:00p
	<b>51st</b>			
52	<b>51st</b>			
	Kedzie & (Orange) east to 47th/Dan Ryan & (Red) 47th/Dan Ryan & (Red) west to Kedzie & (Orange)	6:00a-8:50p 5:35a-8:30p	6:00a-8:50p 5:35a-8:30p	8:00a-8:50p 7:35a-8:30p
	<b>Kedzie</b>			
	Kedzie/63rd north to Kedzie/Chicago Kedzie/Chicago south to Kedzie/63rd • Earlier southbound service from Van Buren/Kedzie on weekdays begins at 3:55am. • Later northbound service to Van Buren/Kedzie until 11:45pm weekdays, 11:25pm Saturdays, Sundays and holidays.	4:30a-10:40p 4:50a-11:00p 4:30a-10:40p	5:00a-10:40p 5:20a-10:40p	6:00a-10:20p 6:10a-10:40p
52A	<b>South Kedzie</b>			
53	<b>South Kedzie</b>			
	115th/Springfield north to Kedzie & (Orange) Kedzie & (Orange) south to 115th/Springfield	4:15a-10:10p 3:55a-10:50p	4:55a-9:55p 4:30a-9:40p	7:45a-8:50p 7:30a-8:35p
	<b>Pulaski</b> 			
53A	<b>Pulaski</b>			
	Between Harrison & Irving Park	All times	All times	All times
	Pulaski/31st north to Pulaski/Peterson Pulaski/Peterson south to Pulaski/31st	3:55a-1:00a 3:55a-1:00a	3:55a-1:00a 3:55a-1:00a	3:55a-1:00a 3:55a-1:00a
	<b>South Pulaski</b>			
54	<b>South Pulaski</b>			
	Pulaski/31st north to Pulaski/31st	4:00a-11:40p	4:50a-10:35p	6:20a-10:35p
	Pulaski/31st south to Pulaski/81st	4:35a-12:25a	5:25a-11:10p	6:50a-11:05p
	Pulaski/111th north to Pulaski/31st	3:45a-11:25p	5:55a-10:25p	9:20a-10:20p
	Pulaski/31st south to Pulaski/111th	4:35a-12:15a	5:25a-11:10p	8:20a-10:10p
	115th/Springfield north to Pulaski/31st Pulaski/31st south to 115th/Springfield	3:45a-11:25p 4:35a-12:15a		
54	<b>Cicero</b>			
	Cicero/24th Place north to Cicero/Montrose Cicero/Montrose south to Cicero/24th Place	4:00a-12:50a 4:00a-12:45a	4:00a-12:40a 4:10a-12:40a	4:00a-12:30a 4:10a-12:35a
54A	<b>North Cicero/Skokie Blvd.</b>			
	Irving/Pulaski (Blue) north to Old Orchard Mall/Skokie Courthouse Old Orchard Mall/Skokie Courthouse south to Irving/Pulaski (Blue)	6:00a-9:40a & 2:10p-5:45p 6:30a-9:35a & 2:00p-6:15p		
	• Southbound service operates from Skokie Courthouse to Dempster-Skokie & (Yellow) until 6:35pm.			
	<b>South Cicero</b>			
54B	<b>South Cicero</b>			
	Ford City Mall north to Cermak/Kenton Cermak/Kenton south to Ford City Mall • Extended service daily for Dart Container shift changes.	5:05a-11:40p 6:10a-11:05p	4:55a-11:25p 4:20a-10:50p	7:20a-8:00p 6:40a-7:10p
	<b>Garfield</b> 			
55	<b>Garfield</b>			
	Midway & (Orange) east to Museum of Sci & Ind Museum of Sci & Ind west to Midway & (Orange) • Overnight (Owl) buses operate between Museum of Science & Industry and 55th/St. Louis.	5:00a-2:00a 4:10a-1:10a	5:00a-2:00a 4:10a-1:10a	5:00a-2:45a 4:10a-12:45a
	<b>55th/Austin</b>			
55A	<b>55th/Austin</b>			
	Austin/65th east to Midway & (Orange) Midway & (Orange) west to Austin/65th	5:30a-8:45a & 3:40p-6:35p 5:10a-8:20a & 3:20p-6:10p		
	<b>55th/Narragansett</b>			
55N	<b>55th/Narragansett</b>			
	Narragansett/63rd east to Midway & (Orange) Midway & (Orange) west to Narragansett/63rd	5:40a-8:25p 5:25a-8:05p	5:50a-7:20p 5:30a-7:00p	
	<b>Milwaukee</b>			
56	<b>Milwaukee</b>			
	Jeff Park & (Blue) south to Washington/Wabash Madison/Wabash north to Jeff Park & (Blue)	4:20a-9:40p 5:10a-10:40p	4:20a-9:40p 5:05a-10:40p	4:20a-9:40p 5:05a-10:30p
57	<b>Laramie</b>			
	Grand/Latrobe south to Cicero/Harrison/Lake Cicero/Harrison (Blue) north to Grand/Latrobe	5:40a-9:00p 6:00a-9:20p	6:20a-6:00p 6:35a-6:20p	8:40a-6:00p 9:00a-6:15p
59	<b>59th/61st</b>			
	Midway & (Orange) east to 60th/Stony Island 60th/Stony Island west to Midway & (Orange)	6:05a-8:00p 5:40a-8:10p	7:50a-7:50p 7:45a-8:05p	
60	<b>Blue Island/26th</b> 			
	Cicero/24th Pl east to Harbor Drive/Randolph Harbor Drive/Randolph west to Cicero/24th Pl	4:35a-11:00p 5:35a-11:50p	4:40a-11:00p 5:30a-11:50p	5:20a-11:00p 6:55a-11:50p
	Overnight (Owl) buses operate between Washington/State and 54th/Cermak & (Pink).			
	<b>Archer</b> 			
62	<b>Archer</b>			
	Archer/Harlem north to State/Kinzie State/Kinzie south to Archer/Harlem • Overnight (Owl) buses operate between State/Washington and Midway Airport via State, Roosevelt, Halsted, Archer and Cicero.	4:00a-2:00a 3:30a-1:15a	4:20a-2:00a 4:00a-1:15a	4:30a-2:00a 3:30a-1:15a
	<b>Archer/Harlem</b>			
62H	<b>Archer/Harlem</b>			
	63rd/Archer east to Midway & (Orange) Midway & (Orange) west to 63rd/Archer	5:15a-8:20p 4:50a-8:00p	5:30a-6:30p 5:25a-6:25p	
63	<b>63rd</b> 			
	Between Midway & (Orange) & 63rd/Stony Island • Extended to Lakerfront (63rd) Weekends and holidays Spring (early April) through Labor Day and daily starting in early June through late August. 9:00am - 9:30pm	All times	All times	All times
63W	<b>West 63rd</b>			
	63rd/Archer east to Midway & (Orange) Midway & (Orange) west to 63rd/Archer • Service on this route is coordinated with Pace Route #366.	4:20a-11:00p 5:00a-10:40p	5:05a-11:00p 4:40a-10:40p	7:00a-10:00p 6:40a-9:40p
65	<b>Grand</b>			
	Grand/Nordica east to Navy Pier Navy Pier west to Grand/Nordica	4:55a-10:00p 5:35a-11:00p	5:00a-10:00p 5:50a-11:00p	6:40a-9:05p 7:30a-10:00p
66	<b>Chicago</b> 			
	Chicago/Austin east to Navy Pier Navy Pier west to Chicago/Austin • Overnight (Owl) buses operate between State/Washington and Chicago/Pulaski.	4:00a-12:00p 5:00a-12:55a	4:10a-11:55p 5:05a-12:50a	4:15a-11:55p 5:10a-12:50a
	<b>67th/69th/71st</b>			
67	<b>67th/69th/71st</b>			
	Ford City Mall east to 67th/South Shore 67th/South Shore west to Ford City Mall • Some eastbound trips serve LaRabida Hospital 6:00am-11:05pm. • Overnight (Owl) service between 69th/Dan Ryan & (Red) and 67th/Jeffery provided by #N5 bus.	4:45a-11:20p 5:15a-12:10a	5:00a-11:15p 5:10a-12:10a	6:40a-11:20p 5:45a-12:10a
	<b>Northwest Highway</b>			
68	<b>Northwest Highway</b>			
	Park Ridge Metra south to Jefferson Park & (Blue) Jefferson Park & (Blue) north to Park Ridge Metra	4:50a-9:50p 4:35a-9:30p	4:45a-9:45p 4:30a-9:30p	6:45a-8:15p 6:30a-8:00p
70	<b>Division</b>			
	Division/Austin east to Walton/Dearborn Walton/Dearborn west to Division/Austin	4:40a-10:40p 5:20a-11:20p	5:00a-10:40p 5:40a-11:35p	5:00a-10:40p 5:40a-11:20p
71	<b>71st/South Shore</b>			
	112th/Torrence north to 69th & (Red) 69th & (Red) south to 112th/Torrence	4:45a-11:40p 4:50a-11:35p	5:10a-11:40p 5:10a-11:45p	5:20a-11:40p 5:20a-11:45p
	73rd/Exchange north to 69th & (Red) 69th & (Red) south to 73rd/Exchange	4:30a-1:05a 4:10a-12:35a	5:05a-1:00a 5:10a-12:55a	5:40a-12:00p 5:40a-11:25p
	<b>North</b>			
	North/Narragansett east to North/Clark North/Clark west to North/Narragansett North/Harlem east to North/Clark North/Clark west to North/Harlem • Extended to Lakerfront (North Avenue) Weekends and holidays Spring (early April) through Labor Day and daily starting in early June through late August. • Earlier eastbound service from North/Cicero starts at 03:25am daily. • Later evening service daily to North/Pulaski until 01:30am.	4:10a-12:50a 4:00a-12:45a 4:05a-12:45a 4:00a-12:45a	4:10a-12:45a 4:00a-12:30a 4:10a-11:10p 4:00a-10:10p	4:15a-12:40a 4:05a-12:25a 6:40a-12:40a 5:55a-12:25a
73	<b>Armitage</b>			
	Clark/Latrobe east to Clark/North Clark/North west to Grand/Latrobe	4:20a-9:40p 5:00a-10:20p	5:20a-6:40p 6:00a-7:30p	6:20a-6:40p 7:00a-7:25p
74	<b>Fullerton</b>			
	Grand/Nordica east to Fullerton/Halsted Fullerton/Halsted west to Grand/Nordica	4:20a-12:00m 4:20a-12:40a	4:00a-12:00m 4:45a-12:40a	5:40a-12:00m 6:25a-12:45a
75	<b>74th/75th</b>			
	74th/Damen east to 75th/South Shore 75th/South Shore west to 74th/Damen	5:00a-11:00p 5:45a-11:45p	5:00a-11:00p 5:45a-11:45p	5:00a-11:00p 5:40a-11:35p
76	<b>Diversey</b>			
	Diversey/Harlem east to Nature Museum Nature Museum west to Diversey/Harlem • Later eastbound service from Harlem to Logan Square (Blue) until 12:05am on weekdays, 11:10pm on Saturdays and until 9:35pm on Sundays and holidays.	4:50a-11:30p 4:20a-10:20p	6:00a-9:20p 5:40a-10:20p	8:00a-7:45p 8:55a-8:40p
77	<b>Belmont</b> 			
	Between Belmont/Harlem and Belmont/Halsted	All times	All times	All times
	Belmont/Cumberland east to Belmont/Halsted Belmont/Halsted west to Belmont/Cumberland Belmont/Cumberland east to Lake Shore/Diversey Lake Shore/Diversey west to Belmont/Cumberland	4:05a-2:15a 3:30a-12:55a 4:20a-11:50p 4:20a-12:45a	4:15a-2:15a 3:30a-12:55a 4:40a-12:00m 4:35a-12:55a	4:15a-1:45a 3:30a-12:45a 7:05a-11:50p 7:05a-12:40a



# Quick ride guide

To major attractions from the downtown (Loop) area daily.

**The Chicago Visitor Center** is located Downtown at Macy's on State Street.

Please visit [ChooseChicago.com](http://ChooseChicago.com) for visitor information.

Department of Cultural Affairs and Special Events  
hotline: 312-744-3370.

**Adler Planetarium\*\***  
bus 146 south on State

**Chicago Children's Museum\***  
bus 29 north on State or bus 124 east on Washington

**Chicago History Museum\***  
buses 22, 36 north on Dearborn

**Chinatown**  
Red Line train (State Street Subway) south to Cermak-Chinatown or bus 62 south on State

**Field Museum\*\***  
bus 146 south on State

**Frank Lloyd Wright District, Oak Park**  
Green Line train west to Conservatory

**Garfield Park Conservatory**  
Green Line train west to Conservatory

**Guaranteed Rate Field (White Sox)**  
Red Line (State Street Subway) south to Sox-35th or Green Line (Loop Elevated) train south to 35th-Bronzeville-IT

**Huntington Bank Pavilion at Northerly Island**  
bus 146 south on State

**Lincoln Park Zoo/Conservatory\***  
bus 151 north on Dearborn (or on Michigan north of Washington)

**McCormick Place**  
bus 3 south to Michigan or Green Line to Cermak-McCormick Place

**Midway Airport**  
Orange Line train from Loop Elevated stations

**Museum of Science and Industry**  
bus 6 south on State; Also bus 10 daily Memorial Day through Labor Day

**Navy Pier\***  
bus 29 north on State or bus 124 east on Washington

**North Michigan Ave. shopping\***  
buses 2, 146, 147, 148 north on State; 151 north on Dearborn; or 3 north on Michigan

**Notebaert Nature Museum\***  
bus 151 north on Dearborn (or on Michigan north of Washington)

**Ogilvie Transportation Center (Metra)**  
any bus west on Madison

**O'Hare Airport**  
Blue Line train from Dearborn St. Subway

**Shedd Aquarium/Oceanarium\*\***  
bus 146 south on State

**Soldier Field (Bears)\*\***  
bus 146 south on State; or Red Line train (State St. Subway) south to Roosevelt

**Union Station**  
(Amtrak and Metra) any bus west on Adams

**United Center\***  
bus 20 west on Madison

**Water Tower Place\***  
buses 146, 147, 148, 151 north on State; 151 north on Dearborn; or 3 north on Michigan

**Willis Tower (formerly Sears Tower) Skydeck**  
any bus west on Adams

**Wintrust Arena**  
bus 3 or 4, south on Michigan or bus 1 from Union Station or Green Line to Cermak-McCormick Place

**Wrigley Field (Cubs)**  
Red Line train (State St. Subway) north to Addison

**360 Chicago (formerly John Hancock Observatory)\***  
buses 146, 147, 148 north on State; 151 north on Dearborn

\* Also direct service to this location from Ogilvie Transportation Center and/or Union Station at most times. Call 312-836-7000 for details.

\*\* Direct service to this location from Ogilvie Transportation Center and Union Station, bus 130 daily, Memorial Day weekend through Labor Day, and bus 128 for Bears games.

# Points of interest

- Allstate Arena, C-1
- Baha'i Temple, A-5
- Balzekas Museum of Lithuanian Culture, I-4
- Brickyard Shopping Center, E-3
- Brookfield Zoo, G-2
- Chicago History Museum, E-6
- Chicago Ridge Mall, J-3
- Chicago State Univ., K-7
- Chinatown, G-6
- Concordia University, F-3
- Cook County Courts: Bridgeview, K-3; Chicago at 26th/California, G-5; Maywood, F-2; Skokie, A-4
- Copernicus Center, D-4
- Credit Union 1 Arena, F-6
- Daley College, J-4
- Dawson Technical Institute, H-6
- DePaul University, Lincoln Park, E-6
- DeVry University, D-5
- Dominican University, E-3
- DuSable Museum, H-7, I-7
- Edens Plaza, A-4
- Fashion Outlets of Chicago, C-2
- Ford City Mall, I-4
- Frank Lloyd Wright Historic District, F-3
- Garfield Park Conservatory, F-5
- Golf Mill Shopping Center, A-2
- Greektown, F-6
- Guaranteed Rate Field (White Sox), H-6
- Harlem/Irving Plaza, D-3
- Hines VA Hospital, G-2
- Illinois Holocaust Museum & Information Center, A-4
- Illinois Institute of Technology, G-6
- Illinois Medical District, F-5
- Institute for the Study of Ancient Cultures Museum, H-8
- International Museum of Surgical Science, E-6
- Jane Addams Hull-House Museum, see UIC, F-6
- Kendall College, E-6
- Kennedy-King College, I-6
- Lincoln Park Zoo and Conservatory, E-6
- Lincolnwood Town Center, B-5
- Loyola Medical Center, G-2
- Loyola University, Lake Shore, C-6
- Malcolm X College, F-5
- McCormick Place, G-6
- Midway Airport, I-4
- Moraine Valley College, K-2
- Morton College, H-4
- Museum of Science & Industry, H-8, I-7
- National-Louis University, A-5
- National Museum of Mexican Art, G-6
- National Veterans Art Museum, D-4
- Northeastern Illinois University, C-5
- North Park University, D-5
- North Riverside Park Mall, G-3
- Northwestern University, Evanston, A-6
- Notebaert Nature Museum, E-6
- Oakton Community College, A-1, B-4
- O'Hare Airport, C-1
- Olive-Harvey College, K-7
- Orland Square Mall, L-2
- Polish Museum of America, F-6
- Prairie Avenue Historic District, G-7
- Pullman Community Center, K-7
- Pullman National Historic Park, K-7
- Ryan Field (Northwestern Univ. Wildcats football), A-5
- St. Xavier University, K-5
- Seat Geek Stadium, I-3
- Smart Museum, H-8
- South Shore Cultural Center, I-8
- Stephens Convention Center, C-2
- Triton College, E-2
- Truman College, D-6
- United Center (Bulls, Blackhawks), F-5
- University of Chicago & Medical Center, H-8, I-7
- UIC (University of Illinois at Chicago), F-6
- Ukrainian National Museum, F-5
- Westfield Old Orchard, A-4
- Wintrust Arena (DePaul Univ. Blue Demons basketball, Chicago Sky), G-7
- Wrigley Field (Cubs), D-6
- Wright College, D-3

# Service changes

## Bus

### #9 Ashland Route Extension to Lawrence

Northbound #9 Ashland bus service now extends to the Ravenswood Metra Station at Ravenswood/Lawrence via Ashland, Wilson, and Ravenswood.

### Improved Service Hours

#### #65 Grand

Weekdays and Saturdays an additional hour of service will be provided. Eastbound from Nordica, the last trip will depart at 10pm. The last westbound trip from Navy Pier will depart at 11:25pm.

## Rail

### Green Line - New Station!

The new Damen station opens effective Summer 2024. It is an accessible station and will serve all Green Line trains. The station is located at the intersection of Damen Avenue and Lake Street, less than a ½ mile north of the United Center.

### Green Line - Improved Service Hours

- The first trip from **Ashland/63rd** will now depart at 3:45am on weekdays and 4:45am on weekends and holidays.
- The first trip from **Cottage Grove** is now at 4:05am on weekdays and 5:05am on weekends and holidays.
- The first trip from **Harlem/Lake** to **Cottage Grove** now departs at 3:45am on weekdays and 4:45am on weekends and holidays.
- The first trip from **Harlem/Lake** to **Ashland/63rd** now departs at 4:00am on weekdays and 5:00am on weekends and holidays.
- The last trip from **Ashland/63rd** now departs at 12:45am on all days. The last trip northbound from **Cottage Grove** now departs at 1:05am on all days.





