Map ID	Site	Database(s)	EPA ID Number

CHICAGO PARK DIST N HALSTED ST GARAGE (Continued) **1004694246**

Owner/operator address: 425 E MCFETRIDGE DR
CHICAGO, IL 60605
Owner/operator country: Not reported
Owner/operator telephone: (312) 294-2411
Legal status: Municipal
Owner/Operator Type: Owner
Owner/Op start date: Not reported
Owner/Op end date: Not reported

Handler Activities Summary:
U.S. importer of hazardous waste: No
Mixed waste (haz. and radioactive): No
Recycler of hazardous waste: No
Transporter of hazardous waste: No
Treater, storer or disposer of HW: No
Underground injection activity: No
On-site burner exemption: No
Furnace exemption: No
Used oil fuel burner: No
Used oil processor: No
User oil refiner: No
Used oil fuel marketer to burner: No
Used oil Specification marketer: No
Used oil transfer facility: No
Used oil transporter: No

Hazardous Waste Summary:
Waste code: D001
Waste name: IGNITABLE HAZARDOUS WASTES ARE THOSE WASTES WHICH HAVE A FLASHPOINT OF LESS THAN 140 DEGREES FAHRENHEIT AS DETERMINED BY A PENSKY-MARTENS CLOSED CUP FLASH POINT TESTER. ANOTHER METHOD OF DETERMINING THE FLASH POINT OF A WASTE IS TO REVIEW THE MATERIAL SAFETY DATA SHEET, WHICH CAN BE OBTAINED FROM THE MANUFACTURER OR DISTRIBUTOR OF THE MATERIAL. LACQUER THINNER IS AN EXAMPLE OF A COMMONLY USED SOLVENT WHICH WOULD BE CONSIDERED AS IGNITABLE HAZARDOUS WASTE.

Violation Status: No violations found

FINDS:

Registry ID: 110005915313

Environmental Interest/Information System
RCRAInfo is a national information system that supports the Resource Conservation and Recovery Act (RCRA) program through the tracking of events and activities related to facilities that generate, transport, and treat, store, or dispose of hazardous waste. RCRAInfo allows RCRA program staff to track the notification, permit, compliance, and corrective action activities required under RCRA.

Map ID	Site	Database(s)	EPA ID Number
329	**NORTH HALSTED GARAGE** **3640 N HALSTED ST** **CHICAGO, IL 60657**	**IL UST** **IL HWAR**	**U000864948** **N/A**

UST:

Facility ID:	2020372
Facility Status:	CLOSED
Facility Type:	**OTHER SPECIAL SERVICE DISTRICT**
Owner Name:	Chicago Park District
Owner Id:	U0002888
Owner Address:	541 North Fairbanks Court
Owner City,St,Zip:	Chicago, IL 60611

Tank Number:	1
Tank Capacity:	6000
Tank Substance:	Diesel Fuel
Last Used Date:	04/01/1995
OSFM First Notify Date:	03/31/1986
Tank Status:	**Removed**
Red Tag Issue Date:	Not reported
Install Date:	01/01/1987
Green Tag Decal:	**Not reported**
Green Tag Issue Date:	**Not reported**
Green Tag Expire Date:	**Not reported**
Self Service Permit Inspection Date:	**Not reported**
Self Service Permit Expire Date:	**Not reported**
Fee Due:	Not reported

Tank Number:	2
Tank Capacity:	6000
Tank Substance:	Gasoline
Last Used Date:	05/01/1996
OSFM First Notify Date:	03/31/1986
Tank Status:	**Removed**
Red Tag Issue Date:	Not reported
Install Date:	01/01/1964
Green Tag Decal:	**Not reported**
Green Tag Issue Date:	**Not reported**
Green Tag Expire Date:	**Not reported**
Self Service Permit Inspection Date:	**Not reported**
Self Service Permit Expire Date:	**Not reported**
Fee Due:	Not reported

Tank Number:	3
Tank Capacity:	6000
Tank Substance:	Gasoline
Last Used Date:	05/01/1996
OSFM First Notify Date:	03/31/1986
Tank Status:	**Removed**
Red Tag Issue Date:	Not reported
Install Date:	01/01/1964
Green Tag Decal:	**Not reported**
Green Tag Issue Date:	**Not reported**
Green Tag Expire Date:	**Not reported**
Self Service Permit Inspection Date:	**Not reported**
Self Service Permit Expire Date:	**Not reported**
Fee Due:	Not reported

Map ID	Site	Database(s)	EPA ID Number
	NORTH HALSTED GARAGE (Continued)		**U000864948**

Tank Number:	4
Tank Capacity:	1425
Tank Substance:	Used Oil
Last Used Date:	Not reported
OSFM First Notify Date:	03/31/1986
Tank Status:	**Abandoned in place**
Red Tag Issue Date:	Not reported
Install Date:	01/01/1964
Green Tag Decal:	**Not reported**
Green Tag Issue Date:	**Not reported**
Green Tag Expire Date:	**Not reported**
Self Service Permit Inspection Date:	**Not reported**
Self Service Permit Expire Date:	**Not reported**
Fee Due:	Not reported

Tank Number:	5
Tank Capacity:	2000
Tank Substance:	Not reported
Last Used Date:	Not reported
OSFM First Notify Date:	10/17/1988
Tank Status:	**Abandoned in place**
Red Tag Issue Date:	Not reported
Install Date:	Not reported
Green Tag Decal:	**Not reported**
Green Tag Issue Date:	**Not reported**
Green Tag Expire Date:	**Not reported**
Self Service Permit Inspection Date:	**Not reported**
Self Service Permit Expire Date:	**Not reported**
Fee Due:	Not reported

Tank Number:	6
Tank Capacity:	2000
Tank Substance:	Not reported
Last Used Date:	Not reported
OSFM First Notify Date:	10/17/1988
Tank Status:	**Abandoned in place**
Red Tag Issue Date:	Not reported
Install Date:	Not reported
Green Tag Decal:	**Not reported**
Green Tag Issue Date:	**Not reported**
Green Tag Expire Date:	**Not reported**
Self Service Permit Inspection Date:	**Not reported**
Self Service Permit Expire Date:	**Not reported**
Fee Due:	Not reported

Tank Number:	7
Tank Capacity:	10000
Tank Substance:	Heating Oil
Last Used Date:	12/01/1973
OSFM First Notify Date:	07/01/1992
Tank Status:	**Exempt from registration**
Red Tag Issue Date:	Not reported
Install Date:	01/01/1958
Green Tag Decal:	**Not reported**

Map ID	Site	Database(s)	EPA ID Number

NORTH HALSTED GARAGE (Continued) **U000864948**

Green Tag Issue Date:	**Not reported**
Green Tag Expire Date:	**Not reported**
Self Service Permit Inspection Date:	**Not reported**
Self Service Permit Expire Date:	**Not reported**
Fee Due:	Not reported

Tank Number:	8
Tank Capacity:	2000
Tank Substance:	Not reported
Last Used Date:	Not reported
OSFM First Notify Date:	07/31/1997
Tank Status:	**Exempt from registration**
Red Tag Issue Date:	Not reported
Install Date:	01/01/1902
Green Tag Decal:	**Not reported**
Green Tag Issue Date:	**Not reported**
Green Tag Expire Date:	**Not reported**
Self Service Permit Inspection Date:	**Not reported**
Self Service Permit Expire Date:	**Not reported**
Fee Due:	Not reported

HWAR:

Location Telephone Number:	Not reported
Location Contact Name:	CHUCK WEBER
Latitude Decimal Degrees (Assumed Nn.Nnnnnn):	41948230
Longitude In Decimal Degrees (Assumed Decimal):	087649790
Owner Or Alternate Company Name:	CHICAGO PARK DIST
Owner Or Alternate Street Address:	425 E MCFETRIDGE
Owner Or Alternate Post Office Box:	Not reported
Owner Or Alternate City:	CHICAGO
Owner Or Alternate State:	IL
Owner Or Alternate Zip Code:	60605
Owner Or Alternate Telephone Number:	Not reported
Owner Or Alternate Contact Name:	Not reported
Operator Or Alternate Company Name:	CHICAGO PARK DIST
Operator Or Alternate Street Address:	425 E MCFETRIDGE
Operator Or Alternate Post Office Box:	Not reported
Operator Or Alternate City:	CHICAGO
Operator Or Alternate State:	IL
Operator Or Alternate Zip Code:	60605
Operator Or Alternate Telephone Number:	Not reported
Operator Or Alternate Contact Name:	Not reported
Secondary Or Alternate Usepa Identification Number:	Not reported
Standard Industrial Classification Code:	Not reported
Primary NAIC System Code:	Not reported
Secondary NAIC System Code:	Not reported
Haz Waste Large Quantity Generator Ind (H/Historic, 0-9 Year Latest Report, E Last Report > 10 Yrs):	Not reported
Haz Waste Small Quantity Generator(or Smaller) Ind (as above):	E
Nonhazardous Waste Generator Ind (as above):	1
Compost Annual Reort Ind (as above):	Not reported
Landfill Annual Report Ind (as above):	Not reported
Potentially Infectious Medical Waste Annual Report Ind (as above):	Not reported
Haz Waste Permit Ind (S Indicates Activity):	Not reported
Solid Waste Permit Ind (S Indicates Activity):	Not reported
Used Tire Program Activity Ind (S Indicates Activity):	Not reported
Compliance Order Tracking Activity Ind (S Indicates Activity):	Not reported

Map ID	Site	Database(s)	EPA ID Number

NORTH HALSTED GARAGE (Continued) **U000864948**

Facility Compliance Tracking System Activity Ind (S Indicates Activity):	Not reported
Ind Of Groundwater Data In Mainframe Groundwater System (S Indicates Activity):	Not reported
Lust Program Activity Ind (S Indicates Activity):	S
Lust Reimbursement Program Activity Ind (S Indicates Activity):	Not reported
Site Remediation Program Activity Ind (S Indicates Activity):	Not reported
FSRS Activity Ind (S Indicates Activity):	Not reported
State Response Action Activity Ind (S Indicates Activity):	Not reported
Name And Address Change Date:	10/02/08
Hazardous Annual Report Company Name:	Not reported
Hazardous Annual Report Street Address:	Not reported
Hazardous Annual Report Post Office Box:	Not reported
Hazardous Annual Report City:	Not reported
Hazardous Annual Report State:	Not reported
Hazardous Annual Report Zip Code:	Not reported
Hazardous Annual Report Telephone Number:	Not reported
Hazardous Annual Report Contact First Name:	Not reported
Hazardous Annual Report Contact Last Name:	Not reported
Hazardous Annual Report Contact Person Title Code:	Not reported
Hazardous Annual Report New Notifier Code:	Not reported
FIPS Country Code:	001
FIPS State Code:	17
FIPS County Code:	031
FIPS City Or Township Code:	605
IEPA Region Identifier:	2
Original Entry Date:	10/25/90
Change Date:	02/07/11
Primary USEPA Identification Number:	ILD984902460
Status:	Not reported
Code:	BP
Total Tanks:	Not reported

---

329 **NORTH HALSTED** **IL HWAR** **S110857075**
3628-56 N HALSTED ST **N/A**
CHICAGO, IL 60613

HWAR:

Location Telephone Number:	3122947824
Location Contact Name:	ARVIND MODI
Latitude Decimal Degrees (Assumed Nn.Nnnnnn):	41948050
Longitude In Decimal Degrees (Assumed Decimal):	087649790
Owner Or Alternate Company Name:	NORTH HALSTED
Owner Or Alternate Street Address:	425 E MCFETRIDGE
Owner Or Alternate Post Office Box:	Not reported
Owner Or Alternate City:	CHICAGO
Owner Or Alternate State:	IL
Owner Or Alternate Zip Code:	60605
Owner Or Alternate Telephone Number:	Not reported
Owner Or Alternate Contact Name:	Not reported
Operator Or Alternate Company Name:	NORTH HALSTED
Operator Or Alternate Street Address:	425 E MCFETRIDGE
Operator Or Alternate Post Office Box:	Not reported
Operator Or Alternate City:	CHICAGO
Operator Or Alternate State:	IL
Operator Or Alternate Zip Code:	60605
Operator Or Alternate Telephone Number:	Not reported
Operator Or Alternate Contact Name:	Not reported
Secondary Or Alternate Usepa Identification Number:	Not reported
Standard Industrial Classification Code:	Not reported

Map ID	Site	Database(s)	EPA ID Number

NORTH HALSTED (Continued) **S110857075**

Primary NAIC System Code: Not reported
Secondary NAIC System Code: Not reported
Haz Waste Large Quantity Generator Ind (H/Historic, 0-9 Year Latest Report, E Last Report > 10 Yrs): Not reported
Haz Waste Small Quantity Generator(or Smaller) Ind (as above): Not reported
Nonhazardous Waste Generator Ind (as above): H
Compost Annual Reort Ind (as above): Not reported
Landfill Annual Report Ind (as above): Not reported
Potentially Infectious Medical Waste Annual Report Ind (as above): Not reported
Haz Waste Permit Ind (S Indicates Activity): Not reported
Solid Waste Permit Ind (S Indicates Activity): Not reported
Used Tire Program Activity Ind (S Indicates Activity): Not reported
Compliance Order Tracking Activity Ind (S Indicates Activity): Not reported
Facility Compliance Tracking System Activity Ind (S Indicates Activity): Not reported
Ind Of Groundwater Data In Mainframe Groundwater System (S Indicates Activity): Not reported
Lust Program Activity Ind (S Indicates Activity): Not reported
Lust Reimbursement Program Activity Ind (S Indicates Activity): Not reported
Site Remediation Program Activity Ind (S Indicates Activity): Not reported
FSRS Activity Ind (S Indicates Activity): Not reported
State Response Action Activity Ind (S Indicates Activity): Not reported
Name And Address Change Date: 00/00/00
Hazardous Annual Report Company Name: Not reported
Hazardous Annual Report Street Address: Not reported
Hazardous Annual Report Post Office Box: Not reported
Hazardous Annual Report City: Not reported
Hazardous Annual Report State: Not reported
Hazardous Annual Report Zip Code: Not reported
Hazardous Annual Report Telephone Number: Not reported
Hazardous Annual Report Contact First Name: Not reported
Hazardous Annual Report Contact Last Name: Not reported
Hazardous Annual Report Contact Person Title Code: Not reported
Hazardous Annual Report New Notifier Code: Not reported
FIPS Country Code: 001
FIPS State Code: 17
FIPS County Code: 031
FIPS City Or Township Code: 606
IEPA Region Identifier: 2
Original Entry Date: 07/08/93
Change Date: 02/07/11
Primary USEPA Identification Number: Not reported
Status: Not reported
Code: BP
Total Tanks: Not reported

---

329 **CHICAGO PARK DIST** **FINDS** **1008136873**
3640 N HALSTED **N/A**
CHICAGO, IL 60613

FINDS:

Registry ID: 110018335719

Environmental Interest/Information System
ACES (Illinois - Agency Compliance And Enforcement System) is the Illinois EPA Project to facilitate the permitting operations

Map ID	Site	Database(s)	EPA ID Number
329	**CHICAGO PARK DISTRICT** **3640 NORTH HALSTED** **CHICAGO, IL 60618**	**IL LUST**	**S104527447** **N/A**

LUST:

Incident Num:	892377
IL EPA Id:	0316050008
Product:	Gasoline
IEMA Date:	11/17/1989
Project Manager:	McGill
Project Manager Phone:	(217) 524-5137
Email:	Scott.McGill@illinois.gov
PRP Name:	Chicago Park District
PRP Contact:	Chuck Webber
PRP Address:	425 East McFetridge Drive
PRP City,St,Zip:	Chicago, IL 60605
PRP Phone:	Not reported
Site Classification:	Not reported
Section 57.5(g) Letter:	731
Non LUST Determination Letter:	Not reported
20 Report Received:	09/13/2005
45 Report Received:	09/13/2005
Section 57.5(g) Letter:	Not reported
NFA/NFR Letter:	**09/27/2005**
NFR Date Recorded:	10/20/2005

329	**NORTH HALSTED** **3628-56 N HALSTED ST** **CHICAGO, IL 60613**	**FINDS**	**1008151186** **N/A**

FINDS:

Registry ID: 110018480080

Environmental Interest/Information System
ACES (Illinois - Agency Compliance And Enforcement System) is the Illinois EPA Project to facilitate the permitting operations

---

329	**UNI-ROYAL TIRE SERVICE CO** **3601 N HALSTED ST** **CHICAGO, IL 60613**	**IL UST** **IL HWAR**	**U001143156** **N/A**

UST:

Facility ID:	2029304
Facility Status:	EXEMPT
Facility Type:	**NONE**
Owner Name:	Somboon Lert
Owner Id:	U0017306
Owner Address:	801 W Addison
Owner City,St,Zip:	Chicago, IL 60613
Tank Number:	1
Tank Capacity:	2000
Tank Substance:	Not reported
Last Used Date:	01/01/1987
OSFM First Notify Date:	10/12/1990
Tank Status:	**Exempt from registration**

Map ID	Site	Database(s)	EPA ID Number
	UNI-ROYAL TIRE SERVICE CO (Continued)		**U001143156**

Red Tag Issue Date:	Not reported
Install Date:	Not reported
Green Tag Decal:	**Not reported**
Green Tag Issue Date:	**Not reported**
Green Tag Expire Date:	**Not reported**
Self Service Permit Inspection Date:	**Not reported**
Self Service Permit Expire Date:	**Not reported**
Fee Due:	Not reported

Tank Number:	2
Tank Capacity:	2000
Tank Substance:	Not reported
Last Used Date:	01/01/1987
OSFM First Notify Date:	10/12/1990
Tank Status:	**Exempt from registration**
Red Tag Issue Date:	Not reported
Install Date:	Not reported
Green Tag Decal:	**Not reported**
Green Tag Issue Date:	**Not reported**
Green Tag Expire Date:	**Not reported**
Self Service Permit Inspection Date:	**Not reported**
Self Service Permit Expire Date:	**Not reported**
Fee Due:	Not reported

Tank Number:	3
Tank Capacity:	1000
Tank Substance:	Not reported
Last Used Date:	01/01/1987
OSFM First Notify Date:	10/12/1990
Tank Status:	**Exempt from registration**
Red Tag Issue Date:	Not reported
Install Date:	Not reported
Green Tag Decal:	**Not reported**
Green Tag Issue Date:	**Not reported**
Green Tag Expire Date:	**Not reported**
Self Service Permit Inspection Date:	**Not reported**
Self Service Permit Expire Date:	**Not reported**
Fee Due:	Not reported

Tank Number:	4
Tank Capacity:	550
Tank Substance:	Used Oil
Last Used Date:	01/01/1987
OSFM First Notify Date:	10/12/1990
Tank Status:	**Exempt from registration**
Red Tag Issue Date:	Not reported
Install Date:	Not reported
Green Tag Decal:	**Not reported**
Green Tag Issue Date:	**Not reported**
Green Tag Expire Date:	**Not reported**
Self Service Permit Inspection Date:	**Not reported**
Self Service Permit Expire Date:	**Not reported**
Fee Due:	Not reported

Map ID	Site	Database(s)	EPA ID Number

UNI-ROYAL TIRE SERVICE CO (Continued) **U001143156**

Tank Number:	5
Tank Capacity:	550
Tank Substance:	Heating Oil
Last Used Date:	01/01/1987
OSFM First Notify Date:	10/12/1990
Tank Status:	**Exempt from registration**
Red Tag Issue Date:	Not reported
Install Date:	Not reported
Green Tag Decal:	**Not reported**
Green Tag Issue Date:	**Not reported**
Green Tag Expire Date:	**Not reported**
Self Service Permit Inspection Date:	**Not reported**
Self Service Permit Expire Date:	**Not reported**
Fee Due:	Not reported

HWAR:

Location Telephone Number:	7735881105
Location Contact Name:	LERT SOMBOOM
Latitude Decimal Degrees (Assumed Nn.Nnnnnn):	41947270
Longitude In Decimal Degrees (Assumed Decimal):	087649250
Owner Or Alternate Company Name:	UNI-ROYAL TIRE SVC
Owner Or Alternate Street Address:	3601 N HALSTED
Owner Or Alternate Post Office Box:	Not reported
Owner Or Alternate City:	CHICAGO
Owner Or Alternate State:	IL
Owner Or Alternate Zip Code:	60613
Owner Or Alternate Telephone Number:	7735881105
Owner Or Alternate Contact Name:	Not reported
Operator Or Alternate Company Name:	UNI-ROYAL TIRE SVC
Operator Or Alternate Street Address:	3601 N HALSTED
Operator Or Alternate Post Office Box:	Not reported
Operator Or Alternate City:	CHICAGO
Operator Or Alternate State:	IL
Operator Or Alternate Zip Code:	60613
Operator Or Alternate Telephone Number:	7735881105
Operator Or Alternate Contact Name:	Not reported
Secondary Or Alternate Usepa Identification Number:	Not reported
Standard Industrial Classification Code:	Not reported
Primary NAIC System Code:	Not reported
Secondary NAIC System Code:	Not reported
Haz Waste Large Quantity Generator Ind (H/Historic, 0-9 Year Latest Report, E Last Report > 10 Yrs):	Not reported
Haz Waste Small Quantity Generator(or Smaller) Ind (as above):	Not reported
Nonhazardous Waste Generator Ind (as above):	H
Compost Annual Reort Ind (as above):	Not reported
Landfill Annual Report Ind (as above):	Not reported
Potentially Infectious Medical Waste Annual Report Ind (as above):	Not reported
Haz Waste Permit Ind (S Indicates Activity):	Not reported
Solid Waste Permit Ind (S Indicates Activity):	Not reported
Used Tire Program Activity Ind (S Indicates Activity):	Not reported
Compliance Order Tracking Activity Ind (S Indicates Activity):	Not reported
Facility Compliance Tracking System Activity Ind (S Indicates Activity):	Not reported
Ind Of Groundwater Data In Mainframe Groundwater System (S Indicates Activity):	Not reported
Lust Program Activity Ind (S Indicates Activity):	Not reported
Lust Reimbursement Program Activity Ind (S Indicates Activity):	Not reported
Site Remediation Program Activity Ind (S Indicates Activity):	Not reported
FSRS Activity Ind (S Indicates Activity):	Not reported
State Response Action Activity Ind (S Indicates Activity):	Not reported

Map ID	Site	Database(s)	EPA ID Number

UNI-ROYAL TIRE SERVICE CO (Continued) **U001143156**

Name And Address Change Date:	05/30/08
Hazardous Annual Report Company Name:	Not reported
Hazardous Annual Report Street Address:	Not reported
Hazardous Annual Report Post Office Box:	Not reported
Hazardous Annual Report City:	Not reported
Hazardous Annual Report State:	Not reported
Hazardous Annual Report Zip Code:	Not reported
Hazardous Annual Report Telephone Number:	Not reported
Hazardous Annual Report Contact First Name:	Not reported
Hazardous Annual Report Contact Last Name:	Not reported
Hazardous Annual Report Contact Person Title Code:	Not reported
Hazardous Annual Report New Notifier Code:	Not reported
FIPS Country Code:	001
FIPS State Code:	17
FIPS County Code:	031
FIPS City Or Township Code:	606
IEPA Region Identifier:	2
Original Entry Date:	08/22/90
Change Date:	02/07/11
Primary USEPA Identification Number:	Not reported
Status:	Not reported
Code:	BP
Total Tanks:	Not reported

---

329 **SALVATION ARMY** **IL HWAR** **S110857134**
3539 N HALSTED **N/A**
CHICAGO, IL 60657

HWAR:

Location Telephone Number:	3127062956
Location Contact Name:	MARK LITHERLAND
Latitude Decimal Degrees (Assumed Nn.Nnnnnn):	41829930
Longitude In Decimal Degrees (Assumed Decimal):	087646080
Owner Or Alternate Company Name:	SALVATION ARMY
Owner Or Alternate Street Address:	700 W BROMITON
Owner Or Alternate Post Office Box:	Not reported
Owner Or Alternate City:	CHICAGO
Owner Or Alternate State:	IL
Owner Or Alternate Zip Code:	60657
Owner Or Alternate Telephone Number:	3127062956
Owner Or Alternate Contact Name:	MARK LITHERLAND
Operator Or Alternate Company Name:	SALVATION ARMY
Operator Or Alternate Street Address:	700 W BROMITON
Operator Or Alternate Post Office Box:	Not reported
Operator Or Alternate City:	CHICAGO
Operator Or Alternate State:	IL
Operator Or Alternate Zip Code:	60657
Operator Or Alternate Telephone Number:	3127062956
Operator Or Alternate Contact Name:	MARK LITHERLAND
Secondary Or Alternate Usepa Identification Number:	Not reported
Standard Industrial Classification Code:	Not reported
Primary NAIC System Code:	Not reported
Secondary NAIC System Code:	Not reported
Haz Waste Large Quantity Generator Ind (H/Historic, 0-9 Year Latest Report, E Last Report > 10 Yrs):	Not reported
Haz Waste Small Quantity Generator(or Smaller) Ind (as above):	Not reported
Nonhazardous Waste Generator Ind (as above):	Not reported
Compost Annual Reort Ind (as above):	Not reported
Landfill Annual Report Ind (as above):	Not reported

Map ID	Site	Database(s)	EPA ID Number

SALVATION ARMY (Continued) **S110857134**

Potentially Infectious Medical Waste Annual Report Ind (as above): Not reported
Haz Waste Permit Ind (S Indicates Activity): Not reported
Solid Waste Permit Ind (S Indicates Activity): Not reported
Used Tire Program Activity Ind (S Indicates Activity): Not reported
Compliance Order Tracking Activity Ind (S Indicates Activity): Not reported
Facility Compliance Tracking System Activity Ind (S Indicates Activity): Not reported
Ind Of Groundwater Data In Mainframe Groundwater System (S Indicates Activity): Not reported
Lust Program Activity Ind (S Indicates Activity): S
Lust Reimbursement Program Activity Ind (S Indicates Activity): S
Site Remediation Program Activity Ind (S Indicates Activity): Not reported
FSRS Activity Ind (S Indicates Activity): Not reported
State Response Action Activity Ind (S Indicates Activity): Not reported
Name And Address Change Date: 07/27/99
Hazardous Annual Report Company Name: Not reported
Hazardous Annual Report Street Address: Not reported
Hazardous Annual Report Post Office Box: Not reported
Hazardous Annual Report City: Not reported
Hazardous Annual Report State: Not reported
Hazardous Annual Report Zip Code: Not reported
Hazardous Annual Report Telephone Number: Not reported
Hazardous Annual Report Contact First Name: Not reported
Hazardous Annual Report Contact Last Name: Not reported
Hazardous Annual Report Contact Person Title Code: Not reported
Hazardous Annual Report New Notifier Code: Not reported
FIPS Country Code: 001
FIPS State Code: 17
FIPS County Code: 031
FIPS City Or Township Code: 606
IEPA Region Identifier: 2
Original Entry Date: 07/14/99
Change Date: 02/07/11
Primary USEPA Identification Number: Not reported
Status: Not reported
Code: BP
Total Tanks: Not reported

---

329 **EUROPEAN & US CAR SERVICE** **IL UST** **U003762889**
3500 N HALSTED ST **IL HWAR** **N/A**
CHICAGO, IL 60657

UST:

Facility ID: 2040071
Facility Status: EXEMPT
Facility Type: **NONE**
Owner Name: 3500 N Halsted Bldg Partnership
Owner Id: U0029742
Owner Address: 3500 N Halsted St
Owner City,St,Zip: Chicago, IL 60657

Tank Number: 1
Tank Capacity: 1000
Tank Substance: Gasoline
Last Used Date: 12/31/1973
OSFM First Notify Date: 05/30/2000
Tank Status: **Exempt from registration**
Red Tag Issue Date: Not reported
Install Date: Not reported
Green Tag Decal: **Not reported**

Map ID	Site	Database(s)	EPA ID Number

EUROPEAN & US CAR SERVICE (Continued) **U003762889**

Green Tag Issue Date:	**Not reported**
Green Tag Expire Date:	**Not reported**
Self Service Permit Inspection Date:	**Not reported**
Self Service Permit Expire Date:	**Not reported**
Fee Due:	Not reported

Tank Number:	2
Tank Capacity:	1000
Tank Substance:	Gasoline
Last Used Date:	12/31/1973
OSFM First Notify Date:	05/30/2000
Tank Status:	**Exempt from registration**
Red Tag Issue Date:	Not reported
Install Date:	Not reported
Green Tag Decal:	**Not reported**
Green Tag Issue Date:	**Not reported**
Green Tag Expire Date:	**Not reported**
Self Service Permit Inspection Date:	**Not reported**
Self Service Permit Expire Date:	**Not reported**
Fee Due:	Not reported

Tank Number:	3
Tank Capacity:	1500
Tank Substance:	Gasoline
Last Used Date:	12/31/1973
OSFM First Notify Date:	05/30/2000
Tank Status:	**Exempt from registration**
Red Tag Issue Date:	Not reported
Install Date:	Not reported
Green Tag Decal:	**Not reported**
Green Tag Issue Date:	**Not reported**
Green Tag Expire Date:	**Not reported**
Self Service Permit Inspection Date:	**Not reported**
Self Service Permit Expire Date:	**Not reported**
Fee Due:	Not reported

HWAR:

Location Telephone Number:	7732481200
Location Contact Name:	B SHAMOON
Latitude Decimal Degrees (Assumed Nn.Nnnnnn):	41945510
Longitude In Decimal Degrees (Assumed Decimal):	087649580
Owner Or Alternate Company Name:	EUROPEAN & US CAR SVC
Owner Or Alternate Street Address:	3500 N HALSTED
Owner Or Alternate Post Office Box:	Not reported
Owner Or Alternate City:	CHICAGO
Owner Or Alternate State:	IL
Owner Or Alternate Zip Code:	60657
Owner Or Alternate Telephone Number:	7732481200
Owner Or Alternate Contact Name:	Not reported
Operator Or Alternate Company Name:	EUROPEAN & US CAR SVC
Operator Or Alternate Street Address:	3500 N HALSTED
Operator Or Alternate Post Office Box:	Not reported
Operator Or Alternate City:	CHICAGO
Operator Or Alternate State:	IL
Operator Or Alternate Zip Code:	60657

Map ID	Site	Database(s)	EPA ID Number

EUROPEAN & US CAR SERVICE (Continued) **U003762889**

Operator Or Alternate Telephone Number: 7732481200
Operator Or Alternate Contact Name: Not reported
Secondary Or Alternate Usepa Identification Number: Not reported
Standard Industrial Classification Code: Not reported
Primary NAIC System Code: Not reported
Secondary NAIC System Code: Not reported
Haz Waste Large Quantity Generator Ind (H/Historic, 0-9 Year Latest Report, E Last Report > 10 Yrs): Not reported
Haz Waste Small Quantity Generator(or Smaller) Ind (as above): 2
Nonhazardous Waste Generator Ind (as above): Not reported
Compost Annual Reort Ind (as above): Not reported
Landfill Annual Report Ind (as above): Not reported
Potentially Infectious Medical Waste Annual Report Ind (as above): Not reported
Haz Waste Permit Ind (S Indicates Activity): Not reported
Solid Waste Permit Ind (S Indicates Activity): Not reported
Used Tire Program Activity Ind (S Indicates Activity): Not reported
Compliance Order Tracking Activity Ind (S Indicates Activity): Not reported
Facility Compliance Tracking System Activity Ind (S Indicates Activity): Not reported
Ind Of Groundwater Data In Mainframe Groundwater System (S Indicates Activity): Not reported
Lust Program Activity Ind (S Indicates Activity): Not reported
Lust Reimbursement Program Activity Ind (S Indicates Activity): Not reported
Site Remediation Program Activity Ind (S Indicates Activity): Not reported
FSRS Activity Ind (S Indicates Activity): Not reported
State Response Action Activity Ind (S Indicates Activity): Not reported
Name And Address Change Date: 12/17/02
Hazardous Annual Report Company Name: Not reported
Hazardous Annual Report Street Address: Not reported
Hazardous Annual Report Post Office Box: Not reported
Hazardous Annual Report City: Not reported
Hazardous Annual Report State: Not reported
Hazardous Annual Report Zip Code: Not reported
Hazardous Annual Report Telephone Number: Not reported
Hazardous Annual Report Contact First Name: Not reported
Hazardous Annual Report Contact Last Name: Not reported
Hazardous Annual Report Contact Person Title Code: Not reported
Hazardous Annual Report New Notifier Code: Not reported
FIPS Country Code: 001
FIPS State Code: 17
FIPS County Code: 031
FIPS City Or Township Code: 606
IEPA Region Identifier: 2
Original Entry Date: 09/07/94
Change Date: 02/07/11
Primary USEPA Identification Number: IL0000693960
Status: Not reported
Code: BP
Total Tanks: Not reported

---

329 **EUROPEAN AND U S CAR SVC** **RCRA-CESQG** **1004692579**
3500 N HALSTED **FINDS** **IL0000693960**
CHICAGO, IL 60657

RCRA-CESQG:
Date form received by agency: 09/07/1994
Facility name: EUROPEAN AND U S CAR SVC
Facility address: 3500 N HALSTED
CHICAGO, IL 60657
EPA ID: IL0000693960
Contact: B SHAMOON

Map ID	Site	Database(s)	EPA ID Number

EUROPEAN AND U S CAR SVC (Continued) **1004692579**

Contact address: 3500 N HALSTED
CHICAGO, IL 60657
Contact country: US
Contact telephone: (312) 248-1200
Contact email: Not reported
EPA Region: 05
Classification: Conditionally Exempt Small Quantity Generator
Description: Handler: generates 100 kg or less of hazardous waste per calendar month, and accumulates 1000 kg or less of hazardous waste at any time; or generates 1 kg or less of acutely hazardous waste per calendar month, and accumulates at any time: 1 kg or less of acutely hazardous waste; or 100 kg or less of any residue or contaminated soil, waste or other debris resulting from the cleanup of a spill, into or on any land or water, of acutely hazardous waste; or generates 100 kg or less of any residue or contaminated soil, waste or other debris resulting from the cleanup of a spill, into or on any land or water, of acutely hazardous waste during any calendar month, and accumulates at any time: 1 kg or less of acutely hazardous waste; or 100 kg or less of any residue or contaminated soil, waste or other debris resulting from the cleanup of a spill, into or on any land or water, of acutely hazardous waste

Owner/Operator Summary:
Owner/operator name: EUROPEAN AND U S CAR SVC
Owner/operator address: 3500 N HALSTED
CHICAGO, IL 60613
Owner/operator country: Not reported
Owner/operator telephone: (312) 248-1200
Legal status: Private
Owner/Operator Type: Owner
Owner/Op start date: Not reported
Owner/Op end date: Not reported

Handler Activities Summary:
U.S. importer of hazardous waste: No
Mixed waste (haz. and radioactive): No
Recycler of hazardous waste: No
Transporter of hazardous waste: No
Treater, storer or disposer of HW: No
Underground injection activity: No
On-site burner exemption: No
Furnace exemption: No
Used oil fuel burner: No
Used oil processor: No
User oil refiner: No
Used oil fuel marketer to burner: No
Used oil Specification marketer: No
Used oil transfer facility: No
Used oil transporter: No

Hazardous Waste Summary:
Waste code: D001
Waste name: IGNITABLE HAZARDOUS WASTES ARE THOSE WASTES WHICH HAVE A FLASHPOINT OF LESS THAN 140 DEGREES FAHRENHEIT AS DETERMINED BY A PENSKY-MARTENS CLOSED CUP FLASH POINT TESTER. ANOTHER METHOD OF DETERMINING THE FLASH POINT OF A WASTE IS TO REVIEW THE MATERIAL SAFETY DATA SHEET,

Map ID	Site	Database(s)	EPA ID Number

EUROPEAN AND U S CAR SVC (Continued) **1004692579**

WHICH CAN BE OBTAINED FROM THE MANUFACTURER OR DISTRIBUTOR OF THE MATERIAL. LACQUER THINNER IS AN EXAMPLE OF A COMMONLY USED SOLVENT WHICH WOULD BE CONSIDERED AS IGNITABLE HAZARDOUS WASTE.

Waste code: D006
Waste name: CADMIUM

Waste code: D008
Waste name: LEAD

Waste code: D018
Waste name: BENZENE

Waste code: D035
Waste name: METHYL ETHYL KETONE

Waste code: D039
Waste name: TETRACHLOROETHYLENE

Waste code: D040
Waste name: TRICHLOROETHYLENE

Violation Status: No violations found

FINDS:

Registry ID: 110005804576

Environmental Interest/Information System
ACES (Illinois - Agency Compliance And Enforcement System) is the Illinois EPA Project to facilitate the permitting operations

RCRAInfo is a national information system that supports the Resource Conservation and Recovery Act (RCRA) program through the tracking of events and activities related to facilities that generate, transport, and treat, store, or dispose of hazardous waste. RCRAInfo allows RCRA program staff to track the notification, permit, compliance, and corrective action activities required under RCRA.

---

330 **ILLINOIS BELL C/O SBC ENVIRONMENTAL** **IL HWAR** **S110153383**
1060 W ADDISON **IL TIER 2** **N/A**
CHICAGO, IL 60613

HWAR:

Location Telephone Number:	7734044075
Location Contact Name:	TOM COOPER
Latitude Decimal Degrees (Assumed Nn.Nnnnnn):	41947420
Longitude In Decimal Degrees (Assumed Decimal):	087655910
Owner Or Alternate Company Name:	CHICAGO CUBS
Owner Or Alternate Street Address:	1060 W ADDISON
Owner Or Alternate Post Office Box:	Not reported
Owner Or Alternate City:	CHICAGO
Owner Or Alternate State:	IL
Owner Or Alternate Zip Code:	60657
Owner Or Alternate Telephone Number:	7734044075
Owner Or Alternate Contact Name:	Not reported
Operator Or Alternate Company Name:	CHICAGO CUBS

Map ID	Site	Database(s)	EPA ID Number

ILLINOIS BELL C/O SBC ENVIRONMENTAL (Continued) **S110153383**

Operator Or Alternate Street Address: 1060 W ADDISON
Operator Or Alternate Post Office Box: Not reported
Operator Or Alternate City: CHICAGO
Operator Or Alternate State: IL
Operator Or Alternate Zip Code: 60657
Operator Or Alternate Telephone Number: 7734044075
Operator Or Alternate Contact Name: Not reported
Secondary Or Alternate Usepa Identification Number: Not reported
Standard Industrial Classification Code: Not reported
Primary NAIC System Code: Not reported
Secondary NAIC System Code: Not reported
Haz Waste Large Quantity Generator Ind (H/Historic, 0-9 Year Latest Report, E Last Report > 10 Yrs): Not reported
Haz Waste Small Quantity Generator(or Smaller) Ind (as above): 1
Nonhazardous Waste Generator Ind (as above): 9
Compost Annual Reort Ind (as above): Not reported
Landfill Annual Report Ind (as above): Not reported
Potentially Infectious Medical Waste Annual Report Ind (as above): Not reported
Haz Waste Permit Ind (S Indicates Activity): Not reported
Solid Waste Permit Ind (S Indicates Activity): Not reported
Used Tire Program Activity Ind (S Indicates Activity): Not reported
Compliance Order Tracking Activity Ind (S Indicates Activity): Not reported
Facility Compliance Tracking System Activity Ind (S Indicates Activity): Not reported
Ind Of Groundwater Data In Mainframe Groundwater System (S Indicates Activity): Not reported
Lust Program Activity Ind (S Indicates Activity): Not reported
Lust Reimbursement Program Activity Ind (S Indicates Activity): Not reported
Site Remediation Program Activity Ind (S Indicates Activity): Not reported
FSRS Activity Ind (S Indicates Activity): Not reported
State Response Action Activity Ind (S Indicates Activity): Not reported
Name And Address Change Date: 12/17/02
Hazardous Annual Report Company Name: Not reported
Hazardous Annual Report Street Address: Not reported
Hazardous Annual Report Post Office Box: Not reported
Hazardous Annual Report City: Not reported
Hazardous Annual Report State: Not reported
Hazardous Annual Report Zip Code: Not reported
Hazardous Annual Report Telephone Number: Not reported
Hazardous Annual Report Contact First Name: Not reported
Hazardous Annual Report Contact Last Name: Not reported
Hazardous Annual Report Contact Person Title Code: Not reported
Hazardous Annual Report New Notifier Code: Not reported
FIPS Country Code: 001
FIPS State Code: 17
FIPS County Code: 031
FIPS City Or Township Code: 606
IEPA Region Identifier: 2
Original Entry Date: 09/14/96
Change Date: 02/07/11
Primary USEPA Identification Number: ILR000027516
Status: Not reported
Code: BP
Total Tanks: Not reported

TIER 2:
Corporate Name: Illinois Bell c/o SBC Environmental
Latitude: 41.947232
Longitude: -87.656415999999894
Chemical Name: SULFURIC ACID

Map ID	Site	Database(s)	EPA ID Number

ILLINOIS BELL C/O SBC ENVIRONMENTAL (Continued) **S110153383**

CAS Number:	7664939
Max Daily Range:	100 - 999
Year:	2009

---

330 **CHICAGO CUBS** **RCRA-CESQG** **1004695774**
1060 W ADDISON **FINDS** **ILR000027516**
CHICAGO, IL 60657

RCRA-CESQG:

Date form received by agency:	09/17/1996
Facility name:	CHICAGO CUBS
Facility address:	1060 W ADDISON CHICAGO, IL 60657
EPA ID:	ILR000027516
Contact:	TOM COOPER
Contact address:	1060 W ADDISON CHICAGO, IL 60657
Contact country:	US
Contact telephone:	(312) 404-4075
Contact email:	Not reported
EPA Region:	05
Classification:	Conditionally Exempt Small Quantity Generator
Description:	Handler: generates 100 kg or less of hazardous waste per calendar month, and accumulates 1000 kg or less of hazardous waste at any time; or generates 1 kg or less of acutely hazardous waste per calendar month, and accumulates at any time: 1 kg or less of acutely hazardous waste; or 100 kg or less of any residue or contaminated soil, waste or other debris resulting from the cleanup of a spill, into or on any land or water, of acutely hazardous waste; or generates 100 kg or less of any residue or contaminated soil, waste or other debris resulting from the cleanup of a spill, into or on any land or water, of acutely hazardous waste during any calendar month, and accumulates at any time: 1 kg or less of acutely hazardous waste; or 100 kg or less of any residue or contaminated soil, waste or other debris resulting from the cleanup of a spill, into or on any land or water, of acutely hazardous waste

Owner/Operator Summary:

Owner/operator name:	CHICAGO CUBS
Owner/operator address:	1060 W ADDISON CHICAGO, IL 60613
Owner/operator country:	Not reported
Owner/operator telephone:	(312) 404-4075
Legal status:	Private
Owner/Operator Type:	Owner
Owner/Op start date:	Not reported
Owner/Op end date:	Not reported

Handler Activities Summary:

U.S. importer of hazardous waste:	No
Mixed waste (haz. and radioactive):	No
Recycler of hazardous waste:	No
Transporter of hazardous waste:	No
Treater, storer or disposer of HW:	No
Underground injection activity:	No
On-site burner exemption:	No
Furnace exemption:	No

Map ID	Site	Database(s)	EPA ID Number
	CHICAGO CUBS (Continued)		**1004695774**

Used oil fuel burner: No
Used oil processor: No
User oil refiner: No
Used oil fuel marketer to burner: No
Used oil Specification marketer: No
Used oil transfer facility: No
Used oil transporter: No

Hazardous Waste Summary:
Waste code: D000
Waste name: Not Defined

Waste code: D009
Waste name: MERCURY

Violation Status: No violations found

FINDS:

Registry ID: 110005948190

Environmental Interest/Information System
ACES (Illinois - Agency Compliance And Enforcement System) is the Illinois EPA Project to facilitate the permitting operations

RCRAInfo is a national information system that supports the Resource Conservation and Recovery Act (RCRA) program through the tracking of events and activities related to facilities that generate, transport, and treat, store, or dispose of hazardous waste. RCRAInfo allows RCRA program staff to track the notification, permit, compliance, and corrective action activities required under RCRA.

330	**LUIS AUTO REPAIR** **1031-35 W ADDISON** **CHICAGO, IL 60613**	**FINDS**	**1008148737** **N/A**

FINDS:

Registry ID: 110018455535

Environmental Interest/Information System
ACES (Illinois - Agency Compliance And Enforcement System) is the Illinois EPA Project to facilitate the permitting operations

---

330	**LUIS AUTO REPAIR** **1031-35 W ADDISON** **CHICAGO, IL 60613**	**IL HWAR**	**S110857096** **N/A**

HWAR:
Location Telephone Number: 7739350861
Location Contact Name: R J LUIS
Latitude Decimal Degrees (Assumed Nn.Nnnnnn): 41947210
Longitude In Decimal Degrees (Assumed Decimal): 087655670
Owner Or Alternate Company Name: LUIS AUTO REPAIR

Map ID	Site	Database(s)	EPA ID Number

LUIS AUTO REPAIR (Continued) **S110857096**

Owner Or Alternate Street Address: 1031-35 W ADDISON
Owner Or Alternate Post Office Box: Not reported
Owner Or Alternate City: CHICAGO
Owner Or Alternate State: IL
Owner Or Alternate Zip Code: 60613
Owner Or Alternate Telephone Number: 7739350861
Owner Or Alternate Contact Name: Not reported
Operator Or Alternate Company Name: LUIS AUTO REPAIR
Operator Or Alternate Street Address: 1031-35 W ADDISON
Operator Or Alternate Post Office Box: Not reported
Operator Or Alternate City: CHICAGO
Operator Or Alternate State: IL
Operator Or Alternate Zip Code: 60613
Operator Or Alternate Telephone Number: 7739350861
Operator Or Alternate Contact Name: Not reported
Secondary Or Alternate Usepa Identification Number: Not reported
Standard Industrial Classification Code: Not reported
Primary NAIC System Code: Not reported
Secondary NAIC System Code: Not reported
Haz Waste Large Quantity Generator Ind (H/Historic, 0-9 Year Latest Report, E Last Report > 10 Yrs): Not reported
Haz Waste Small Quantity Generator(or Smaller) Ind (as above): 9
Nonhazardous Waste Generator Ind (as above): Not reported
Compost Annual Reort Ind (as above): Not reported
Landfill Annual Report Ind (as above): Not reported
Potentially Infectious Medical Waste Annual Report Ind (as above): Not reported
Haz Waste Permit Ind (S Indicates Activity): Not reported
Solid Waste Permit Ind (S Indicates Activity): Not reported
Used Tire Program Activity Ind (S Indicates Activity): Not reported
Compliance Order Tracking Activity Ind (S Indicates Activity): Not reported
Facility Compliance Tracking System Activity Ind (S Indicates Activity): Not reported
Ind Of Groundwater Data In Mainframe Groundwater System (S Indicates Activity): Not reported
Lust Program Activity Ind (S Indicates Activity): Not reported
Lust Reimbursement Program Activity Ind (S Indicates Activity): Not reported
Site Remediation Program Activity Ind (S Indicates Activity): Not reported
FSRS Activity Ind (S Indicates Activity): Not reported
State Response Action Activity Ind (S Indicates Activity): Not reported
Name And Address Change Date: 01/06/09
Hazardous Annual Report Company Name: Not reported
Hazardous Annual Report Street Address: Not reported
Hazardous Annual Report Post Office Box: Not reported
Hazardous Annual Report City: Not reported
Hazardous Annual Report State: Not reported
Hazardous Annual Report Zip Code: Not reported
Hazardous Annual Report Telephone Number: Not reported
Hazardous Annual Report Contact First Name: Not reported
Hazardous Annual Report Contact Last Name: Not reported
Hazardous Annual Report Contact Person Title Code: Not reported
Hazardous Annual Report New Notifier Code: Not reported
FIPS Country Code: 001
FIPS State Code: 17
FIPS County Code: 031
FIPS City Or Township Code: 606
IEPA Region Identifier: 2
Original Entry Date: 01/24/96
Change Date: 02/07/11
Primary USEPA Identification Number: ILR000016204
Status: Not reported

Map ID	Site	Database(s)	EPA ID Number

LUIS AUTO REPAIR (Continued) **S110857096**

Code: BP
Total Tanks: Not reported

---

330 **LUIS AUTO REPAIR** **RCRA-CESQG** **1004695393**
1031 W ADDISON **FINDS** **ILR000016204**
CHICAGO, IL 60613

RCRA-CESQG:

Date form received by agency:	01/29/1996
Facility name:	LUIS AUTO REPAIR
Facility address:	1031 W ADDISON CHICAGO, IL 60613
EPA ID:	ILR000016204
Contact:	LUIS RESENDIZ
Contact address:	1031 W ADDISON CHICAGO, IL 60613
Contact country:	US
Contact telephone:	(312) 935-0861
Contact email:	Not reported
EPA Region:	05
Classification:	Conditionally Exempt Small Quantity Generator
Description:	Handler: generates 100 kg or less of hazardous waste per calendar month, and accumulates 1000 kg or less of hazardous waste at any time; or generates 1 kg or less of acutely hazardous waste per calendar month, and accumulates at any time: 1 kg or less of acutely hazardous waste; or 100 kg or less of any residue or contaminated soil, waste or other debris resulting from the cleanup of a spill, into or on any land or water, of acutely hazardous waste; or generates 100 kg or less of any residue or contaminated soil, waste or other debris resulting from the cleanup of a spill, into or on any land or water, of acutely hazardous waste during any calendar month, and accumulates at any time: 1 kg or less of acutely hazardous waste; or 100 kg or less of any residue or contaminated soil, waste or other debris resulting from the cleanup of a spill, into or on any land or water, of acutely hazardous waste

Owner/Operator Summary:

Owner/operator name:	RESENDIZ LUIS SR
Owner/operator address:	1031 35 W ADDISON CHICAGO, IL 60613
Owner/operator country:	Not reported
Owner/operator telephone:	(312) 935-0861
Legal status:	Private
Owner/Operator Type:	Owner
Owner/Op start date:	Not reported
Owner/Op end date:	Not reported

Handler Activities Summary:

U.S. importer of hazardous waste:	No
Mixed waste (haz. and radioactive):	No
Recycler of hazardous waste:	No
Transporter of hazardous waste:	No
Treater, storer or disposer of HW:	No
Underground injection activity:	No
On-site burner exemption:	No
Furnace exemption:	No
Used oil fuel burner:	No

Map ID	Site	Database(s)	EPA ID Number
	LUIS AUTO REPAIR (Continued)		**1004695393**

Used oil processor: No
User oil refiner: No
Used oil fuel marketer to burner: No
Used oil Specification marketer: No
Used oil transfer facility: No
Used oil transporter: No

Hazardous Waste Summary:

Waste code: D001
Waste name: IGNITABLE HAZARDOUS WASTES ARE THOSE WASTES WHICH HAVE A FLASHPOINT OF LESS THAN 140 DEGREES FAHRENHEIT AS DETERMINED BY A PENSKY-MARTENS CLOSED CUP FLASH POINT TESTER. ANOTHER METHOD OF DETERMINING THE FLASH POINT OF A WASTE IS TO REVIEW THE MATERIAL SAFETY DATA SHEET, WHICH CAN BE OBTAINED FROM THE MANUFACTURER OR DISTRIBUTOR OF THE MATERIAL. LACQUER THINNER IS AN EXAMPLE OF A COMMONLY USED SOLVENT WHICH WOULD BE CONSIDERED AS IGNITABLE HAZARDOUS WASTE.

Waste code: F001
Waste name: THE FOLLOWING SPENT HALOGENATED SOLVENTS USED IN DEGREASING: TETRACHLOROETHYLENE, TRICHLOROETHYLENE, METHYLENE CHLORIDE, 1,1,1-TRICHLOROETHANE, CARBON TETRACHLORIDE, AND CHLORINATED FLUOROCARBONS; ALL SPENT SOLVENT MIXTURES/BLENDS USED IN DEGREASING CONTAINING, BEFORE USE, A TOTAL OF TEN PERCENT OR MORE (BY VOLUME) OF ONE OR MORE OF THE ABOVE HALOGENATED SOLVENTS OR THOSE SOLVENTS LISTED IN F002, F004, AND F005, AND STILL BOTTOMS FROM THE RECOVERY OF THESE SPENT SOLVENTS AND SPENT SOLVENT MIXTURES.

Waste code: F002
Waste name: THE FOLLOWING SPENT HALOGENATED SOLVENTS: TETRACHLOROETHYLENE, METHYLENE CHLORIDE, TRICHLOROETHYLENE, 1,1,1-TRICHLOROETHANE, CHLOROBENZENE, 1,1,2-TRICHLORO-1,2,2-TRIFLUOROETHANE, ORTHO-DICHLOROBENZENE, TRICHLOROFLUOROMETHANE, AND 1,1,2-TRICHLOROETHANE; ALL SPENT SOLVENT MIXTURES/BLENDS CONTAINING, BEFORE USE, A TOTAL OF TEN PERCENT OR MORE (BY VOLUME) OF ONE OR MORE OF THE ABOVE HALOGENATED SOLVENTS OR THOSE LISTED IN F001, F004, OR F005, AND STILL BOTTOMS FROM THE RECOVERY OF THESE SPENT SOLVENTS AND SPENT SOLVENT MIXTURES.

Waste code: F003
Waste name: THE FOLLOWING SPENT NON-HALOGENATED SOLVENTS: XYLENE, ACETONE, ETHYL ACETATE, ETHYL BENZENE, ETHYL ETHER, METHYL ISOBUTYL KETONE, N-BUTYL ALCOHOL, CYCLOHEXANONE, AND METHANOL; ALL SPENT SOLVENT MIXTURES/BLENDS CONTAINING, BEFORE USE, ONLY THE ABOVE SPENT NON-HALOGENATED SOLVENTS; AND ALL SPENT SOLVENT MIXTURES/BLENDS CONTAINING, BEFORE USE, ONE OR MORE OF THE ABOVE NON-HALOGENATED SOLVENTS, AND, A TOTAL OF TEN PERCENT OR MORE (BY VOLUME) OF ONE OR MORE OF THOSE SOLVENTS LISTED IN F001, F002, F004, AND F005, AND STILL BOTTOMS FROM THE RECOVERY OF THESE SPENT SOLVENTS AND SPENT SOLVENT MIXTURES.

Waste code: F005
Waste name: THE FOLLOWING SPENT NON-HALOGENATED SOLVENTS: TOLUENE, METHYL ETHYL KETONE, CARBON DISULFIDE, ISOBUTANOL, PYRIDINE, BENZENE, 2-ETHOXYETHANOL, AND 2-NITROPROPANE; ALL SPENT SOLVENT MIXTURES/BLENDS CONTAINING, BEFORE USE, A TOTAL OF TEN PERCENT OR MORE (BY VOLUME) OF ONE OR MORE OF THE ABOVE NON-HALOGENATED SOLVENTS OR THOSE SOLVENTS LISTED IN F001, F002, OR F004; AND STILL BOTTOMS FROM THE RECOVERY OF

Map ID	Site	Database(s)	EPA ID Number

LUIS AUTO REPAIR (Continued) **1004695393**

THESE SPENT SOLVENTS AND SPENT SOLVENT MIXTURES.

Violation Status: No violations found

FINDS:

Registry ID: 110005940759

Environmental Interest/Information System
RCRAInfo is a national information system that supports the Resource Conservation and Recovery Act (RCRA) program through the tracking of events and activities related to facilities that generate, transport, and treat, store, or dispose of hazardous waste. RCRAInfo allows RCRA program staff to track the notification, permit, compliance, and corrective action activities required under RCRA.

---

332 **KAFKO INTL LTD.** **SSTS** **1005431885**
3555 N. CLARK ST **N/A**
CHICAGO, IL 60657

SSTS:

Product:	WATERBED CONDITIONER
Contact:	Not reported
Status:	Active
Registration Number:	054292IL 001
Report Year:	Not reported
Permit:	Registered
Product Number:	05429200002064117
Product Type:	End-use blend, formulation, or concentrate
Product Class:	Algicide
Product Use:	All other products
UOM:	Not reported
Market:	Marketed in the United States
Region:	Not reported
Zero product:	Not reported
Pesticide RUP report:	Not reported

Product:	KAFRO WATERBED CONDITIONER
Contact:	Not reported
Status:	Not reported
Registration Number:	054292IL 001
Report Year:	1999
Permit:	Registered
Product Number:	05429200002006417
Product Type:	End-use blend, formulation, or concentrate
Product Class:	Algicide
Product Use:	All other products
UOM:	Not reported
Market:	Marketed in the United States
Region:	Not reported
Zero product:	Not reported
Pesticide RUP report:	Not reported

Product:	KAFKO WATER BED CONDITIONER
Contact:	Not reported
Status:	Not reported
Registration Number:	054292IL 001

Map ID	Site	Database(s)	EPA ID Number

KAFKO INTL LTD. (Continued) **1005431885**

Report Year:	2000
Permit:	Registered
Product Number:	05429200002064117
Product Type:	End-use blend, formulation, or concentrate
Product Class:	Algicide
Product Use:	All other products
UOM:	Not reported
Market:	Marketed in the United States
Region:	Not reported
Zero product:	Not reported
Pesticide RUP report:	Not reported

---

332 **2 STORY BUILDING** **IL UST** **U003667998**
3549-51 N CLARK ST **N/A**
CHICAGO, IL 60657

UST:

Facility ID:	2036839
Facility Status:	EXEMPT
Facility Type:	**NONE**
Owner Name:	C P Newport Lts Partnership
Owner Id:	U0026997
Owner Address:	3524 N Southport
Owner City,St,Zip:	Chicago, IL 60657
Tank Number:	1
Tank Capacity:	1000
Tank Substance:	Heating Oil
Last Used Date:	12/31/1973
OSFM First Notify Date:	01/01/1902
Tank Status:	**Exempt from registration**
Red Tag Issue Date:	Not reported
Install Date:	Not reported
Green Tag Decal:	**Not reported**
Green Tag Issue Date:	**Not reported**
Green Tag Expire Date:	**Not reported**
Self Service Permit Inspection Date:	**Not reported**
Self Service Permit Expire Date:	**Not reported**
Fee Due:	Not reported

---

332 **WRIGLEY S&P DINER** **IL TIER 2** **S110157368**
3535 N. CLARK STREET **N/A**
CHICAGO, IL 60613

TIER 2:

Corporate Name:	Verizon Wireless
Latitude:	41.946269999999899
Longitude:	-87.655473000000001
Chemical Name:	SULFURIC ACID
CAS Number:	7664939
Max Daily Range:	100 - 999
Year:	2008

Map ID	Site	Database(s)	EPA ID Number
332	**WRIGLEY FIELD** **3535-37 N CLARK ST** **CHICAGO, IL 60657**	**FINDS**	**1010037674** **N/A**

FINDS:

Registry ID: 110028089832

Environmental Interest/Information System

ICIS (Integrated Compliance Information System) is the Integrated Compliance Information System and provides a database that, when complete, will contain integrated Enforcement and Compliance information across most of EPA's programs. The vision for ICIS is to replace EPA's independent databases that contain Enforcement data with a single repository for that information. Currently, ICIS contains all Federal Administrative and Judicial enforcement actions. This information is maintained in ICIS by EPA in the Regional offices and it Headquarters. A future release of ICIS will replace the Permit Compliance System (PCS) which supports the NPDES and will integrate that information with Federal actions already in the system. ICIS also has the capability to track other activities occurring in the Region that support Compliance and Enforcement programs. These include; Incident Tracking, Compliance Assistance, and Compliance Monitoring.

332	**WRIGLEY FIELD S&P DINER II** **3535-37 N CLARK ST** **CHICAGO, IL 60657**	**IL TIER 2**	**S110157366** **N/A**

TIER 2:

Corporate Name:	Verizon Wireless
Latitude:	41.946260000000002
Longitude:	-87.655879999999897
Chemical Name:	SULFURIC ACID
CAS Number:	7664939
Max Daily Range:	1,000-9,9999
Year:	2010

Corporate Name:	Verizon Wireless
Latitude:	41.946260000000002
Longitude:	-87.655879999999897
Chemical Name:	LEAD
CAS Number:	7439921
Max Daily Range:	10,000-99,9999
Year:	2010

Corporate Name:	Verizon Wireless
Latitude:	41.946260000000002
Longitude:	-87.655879999999897
Chemical Name:	SULFURIC ACID
CAS Number:	7664939
Max Daily Range:	1,000 - 9,999
Year:	2009

Map ID	Site	Database(s)	EPA ID Number
332	**KAFKA INTERNATIONAL LTD** **3535 N CLARK ST CHICAGO IL 60657** **CHICAGO, IL 60657**	**ICIS**	**1011616038** **N/A**

ICIS:

Enforcement Action ID:	05-1993-0007
FRS ID:	110010738782
Program ID:	FRS 110010738782
Action Name:	KAFKO INTERNATIONAL LTD
Facility Name:	KAFKA INTERNATIONAL LTD
Facility Address:	3535 N CLARK ST CHICAGO IL 60657 CHICAGO, Illinois 60657
Enforcement Action Type:	FIFRA 14 AO For Comp And Penalties (Old)
Facility County:	Cook
EPA Region #:	5

Enforcement Action ID:	05-1993-0007
FRS ID:	110010738782
Program ID:	NCDB C05#09-90012-04-WR
Action Name:	KAFKO INTERNATIONAL LTD
Facility Name:	KAFKO INTERNATIONAL LTD
Facility Address:	3535 N CLARK ST CHICAGO IL 60657 CHICAGO, Illinois 60657
Enforcement Action Type:	FIFRA 14 AO For Comp And Penalties (Old)
Facility County:	Cook
EPA Region #:	5

Enforcement Action ID:	05-1993-0007
FRS ID:	110010738782
Program ID:	NCDB D05#IF&R-V-020-91
Action Name:	KAFKO INTERNATIONAL LTD
Facility Name:	KAFKO INTL LTD
Facility Address:	3535 N CLARK ST CHICAGO IL 60657 CHICAGO, Illinois 60657
Enforcement Action Type:	FIFRA 14 AO For Comp And Penalties (Old)
Facility County:	Cook
EPA Region #:	5

Program ID:	FRS 110010738782
Facility Name:	KAFKA INTERNATIONAL LTD
Address:	3535 N CLARK ST
Tribal Indicator:	N
Fed Facility:	No
NAIC Code:	Not reported
SIC Code:	Not reported
Latitude:	41.94654
Longitude:	-87.65592

Program ID:	NCDB C05#09-90012-04-WR
Facility Name:	KAFKA INTERNATIONAL LTD
Address:	3535 N CLARK ST
Tribal Indicator:	N
Fed Facility:	No
NAIC Code:	Not reported
SIC Code:	Not reported
Latitude:	41.94654
Longitude:	-87.65592

Map ID	Site	Database(s)	EPA ID Number

KAFKA INTERNATIONAL LTD (Continued) **1011616038**

Program ID:	NCDB D05#IF&R-V-020-91
Facility Name:	KAFKA INTERNATIONAL LTD
Address:	3535 N CLARK ST
Tribal Indicator:	N
Fed Facility:	No
NAIC Code:	Not reported
SIC Code:	Not reported
Latitude:	41.94654
Longitude:	-87.65592

---

332 **CLEAR FLOW PRODUCTS** **FTTS** **1004471535**
3535 N CLARK ST **HIST FTTS** **N/A**
CHICAGO, IL 60657 **FINDS**

FTTS INSP:

Inspection Number:	1993091400501 1
Region:	05
Inspection Date:	09/14/93
Inspector:	WUNROW
Violation occurred:	Yes
Investigation Type:	Specific Product Review
Investigation Reason:	For Cause, Headquarters
Legislation Code:	FIFRA
Facility Function:	Marketplace

HIST FTTS INSP:

Inspection Number:	1993091400501 1
Region:	05
Inspection Date:	Not reported
Inspector:	WUNROW
Violation occurred:	Yes
Investigation Type:	Specific Product Review
Investigation Reason:	For Cause, Headquarters
Legislation Code:	FIFRA
Facility Function:	Marketplace

FINDS:

Registry ID: 110011405808

Environmental Interest/Information System
NCDB (National Compliance Data Base) supports implementation of the Federal Insecticide, Fungicide, and Rodenticide Act (FIFRA) and the Toxic Substances Control Act (TSCA). The system tracks inspections in regions and states with cooperative agreements, enforcement actions, and settlements.

Map ID	Site	Database(s)	EPA ID Number
332	**KAFKO INTERNATIONAL LTD.** **3535 N. CLARK STREET** **CHICAGO, IL 60657**	**SSTS**	**1005431884** **N/A**

SSTS:

Product:	CULLIGAN WATERBED CONDITIONER
Contact:	Not reported
Status:	Active
Registration Number:	054292IL 001
Report Year:	1991
Permit:	Registered
Product Number:	05429200002
Product Type:	End-use blend, formulation, or concentrate
Product Class:	Algicide
Product Use:	All other products
UOM:	Not reported
Market:	Marketed in the United States
Region:	Not reported
Zero product:	Not reported
Pesticide RUP report:	Not reported

Product:	WATERBED CONDITIONER
Contact:	Not reported
Status:	Active
Registration Number:	054292IL 001
Report Year:	1992
Permit:	Registered
Product Number:	05429200002
Product Type:	End-use blend, formulation, or concentrate
Product Class:	Algicide
Product Use:	All other products
UOM:	Not reported
Market:	Marketed in the United States
Region:	Not reported
Zero product:	Not reported
Pesticide RUP report:	Not reported

Product:	KAFKO WATERBED CONDITIONER
Contact:	Not reported
Status:	Active
Registration Number:	054292IL 001
Report Year:	1996
Permit:	Registered
Product Number:	05429200002
Product Type:	End-use blend, formulation, or concentrate
Product Class:	Not reported
Product Use:	Not reported
UOM:	P
Market:	Marketed in the United States
Region:	Not reported
Zero product:	Not reported
Pesticide RUP report:	Not reported

Product:	KAFKO WATERBED CONDITIONER
Contact:	Not reported
Status:	Active
Registration Number:	054292IL 001
Report Year:	1997
Permit:	Registered

Map ID	Site	Database(s)	EPA ID Number

KAFKO INTERNATIONAL LTD. (Continued) **1005431884**

Product Number: 05429200002
Product Type: End-use blend, formulation, or concentrate
Product Class: Not reported
Product Use: Not reported
UOM: P
Market: Marketed in the United States
Region: Not reported
Zero product: Not reported
Pesticide RUP report: Not reported

---

332 **KAFKA INTERNATIONAL LTD** **FINDS** **1004479100**
3535 N CLARK ST **N/A**
CHICAGO, IL 60657

FINDS:

Registry ID: 110010738782

Environmental Interest/Information System

NCDB (National Compliance Data Base) supports implementation of the Federal Insecticide, Fungicide, and Rodenticide Act (FIFRA) and the Toxic Substances Control Act (TSCA). The system tracks inspections in regions and states with cooperative agreements, enforcement actions, and settlements.

ICIS (Integrated Compliance Information System) is the Integrated Compliance Information System and provides a database that, when complete, will contain integrated Enforcement and Compliance information across most of EPA's programs. The vision for ICIS is to replace EPA's independent databases that contain Enforcement data with a single repository for that information. Currently, ICIS contains all Federal Administrative and Judicial enforcement actions. This information is maintained in ICIS by EPA in the Regional offices and it Headquarters. A future release of ICIS will replace the Permit Compliance System (PCS) which supports the NPDES and will integrate that information with Federal actions already in the system. ICIS also has the capability to track other activities occurring in the Region that support Compliance and Enforcement programs. These include; Incident Tracking, Compliance Assistance, and Compliance Monitoring.

---

333 **ILLINOIS BELL TELEPHONE COMPANY D/B/A SBC ILLINOIS** **IL TIER 2** **S110153562**
3532 NORTH SHEFFIELD **N/A**
CHICAGO, IL 60657

TIER 2:

Corporate Name: Illinois Bell Telephone Company d/b/a SBC Illinois
Latitude: 41.945990000000002
Longitude: -87.654309999999896
Chemical Name: LEAD
CAS Number: 7439921
Max Daily Range: 100,000 - 999,999
Year: 2009

Corporate Name: Illinois Bell Telephone Company d/b/a SBC Illinois
Latitude: 41.945990000000002

Map ID	Site	Database(s)	EPA ID Number

ILLINOIS BELL TELEPHONE COMPANY D/B/A SBC ILLINOIS (Continued) **S110153562**

Longitude: -87.654309999999896
Chemical Name: SULFURIC ACID
CAS Number: 7664939
Max Daily Range: 10,000 - 99,999
Year: 2009

Corporate Name: Illinois Bell Telephone Company d/b/a SBC Illinois
Latitude: 41.945990000000002
Longitude: -87.654309999999896
Chemical Name: DIESEL FUEL #2 LOW SULFUR
CAS Number: 68476346
Max Daily Range: 10,000 - 99,999
Year: 2008

Corporate Name: Illinois Bell Telephone Company d/b/a SBC Illinois
Latitude: 41.945990000000002
Longitude: -87.654309999999896
Chemical Name: SULFURIC ACID
CAS Number: 7664939
Max Daily Range: 10,000 - 99,999
Year: 2008

Corporate Name: Illinois Bell Telephone Company d/b/a SBC Illinois
Latitude: 41.945990000000002
Longitude: -87.654309999999896
Chemical Name: LEAD
CAS Number: 7439921
Max Daily Range: 100,000 - 999,999
Year: 2008

---

333 **SBC Q11320** **IL ENG CONTROLS** **S108048339**
3532 NORTH SHEFFIELD AVENUE **IL INST CONTROL** **N/A**
CHICAGO, IL 60657 **IL SRP**

ENGINEERING CONTROLS:
Illinois Epa Id: 0316065044
NFR Letter: 07/23/2008
Date NFR Recorded: 08/12/2008
Type Of Site: Industrial/Commercial
Comprehensive / Focused: Focused
Remediation Applicant Title: Mr.
Remediation Applicant Name: Jason Weller
RA Company: AT&T Services, Inc.
RA Address: 308 South Akard Street
RA Secondary Address: Suite 1700
RA City,St,Zip: Dallas, TX 75202-5399
Institutional Controls: Groundwater use restriction
Engineered Barriers: Asphalt barrier
Worker Caution: False
Acres: 0.15

IL INSTUTIONAL CONTROL:
Illinois EPA Id: 0316065044
NFR Letter: 07/23/2008
Date NFR Recorded: 08/12/2008
Type Of Site: Industrial/Commercial
Comprehensive / Focused: Focused

Map ID	Site	Database(s)	EPA ID Number

SBC Q11320 (Continued) **S108048339**

Remediation Applicant Title:	Mr.
Remediation Applicant Name:	Jason Weller
RA Company:	AT&T Services, Inc.
RA Address:	308 South Akard Street
RA Secondary Address:	Suite 1700
RA City,St,Zip:	Dallas, TX 75202-5399
Institutional Controls:	Groundwater use restriction
Engineered Barriers:	Asphalt barrier
Worker Caution:	False
Acres:	0.15

SRP:

IL EPA Id:	0316065044
US EPA Id:	ILD980681738
Longitude:	-87.65467
Latitude:	41.94682
Contact Name:	Jason Weller
Contact Address:	308 South Akard Street
Contact Address2:	Suite 1700
Contact City,St,Zip:	Dallas, TX 75202-5399
Contact Phone:	(214) 464-1917
Date Enrolled:	05/15/2006
Point Of Contact:	Kyle Webb
Consultant Company:	Marlin Environmental, Inc.
Consultant Address:	3935 Commerce Drive
Consultant Address2:	Not reported
Consultant City,St,Zip:	St. Charles, IL 60174-
Consultant Phone:	(630) 444-1933
Proj Mgr Assigned:	Hall
Sec. 4 Letter Date:	Not reported
NFR Recorded:	8/12/2008
Active:	False
Total Acres:	0.15
No Further Remediation Letter Dt:	7/23/2008
Remediation Applicant Co:	AT&T Services, Inc.
Remediation Applicant Title:	Mr.
Remediation Applicant Name:	Ms. Louise Delano
Remediation Applicant Company:	AT&T Services, Inc.
Remediation Applicant Address:	308 South Akard Street
Remediation Applicant Address 2:	Suite 900
Remediation Applicant City,St,Zip:	Dallas, TX 75202-
Illinois EPA:	0316065044
Site Name:	SBC Q11320
NFR Letter:	8/28/2006
NFR Letter Date Recorded:	10/4/2006
Site Type:	Residential
Comprehensive/Focused:	Focused
Institutional Controls:	Not reported
Barrier:	Not reported
Worker Caution:	False
Acres:	0.21999

Remediation Applicant Name:	Mr. Jason Weller
Remediation Applicant Company:	AT&T Services, Inc.
Remediation Applicant Address:	308 South Akard Street
Remediation Applicant Address 2:	Suite 1700
Remediation Applicant City,St,Zip:	Dallas, TX 75202-5399

Map ID	Site	Database(s)	EPA ID Number

SBC Q11320 (Continued) **S108048339**

Illinois EPA:	0316065044
Site Name:	SBC Q11320
NFR Letter:	7/23/2008
NFR Letter Date Recorded:	8/12/2008
Site Type:	Industrial/Commercial
Comprehensive/Focused:	Focused
Institutional Controls:	Groundwater use restriction
Barrier:	Asphalt barrier
Worker Caution:	False
Acres:	0.15

IL EPA Id:	0316065044
US EPA Id:	ILD980681738
Longitude:	-87.65467
Latitude:	41.94682
Contact Name:	Jason Weller
Contact Address:	308 South Akard Street
Contact Address2:	Suite 1700
Contact City,St,Zip:	Dallas, TX 75202-5399
Contact Phone:	(214) 464-1917
Date Enrolled:	05/15/2006
Point Of Contact:	Kyle Webb
Consultant Company:	Marlin Environmental, Inc.
Consultant Address:	3935 Commerce Drive
Consultant Address2:	Not reported
Consultant City,St,Zip:	St. Charles, IL 60174-
Consultant Phone:	(630) 444-1933
Proj Mgr Assigned:	Hall
Sec. 4 Letter Date:	Not reported
NFR Recorded:	10/4/2006
Active:	False
Total Acres:	0.15
No Further Remediation Letter Dt:	8/28/2006
Remediation Applicant Co:	AT&T Services, Inc.
Remediation Applicant Title:	Mr.
Remediation Applicant Name:	Ms. Louise Delano
Remediation Applicant Company:	AT&T Services, Inc.
Remediation Applicant Address:	308 South Akard Street
Remediation Applicant Address 2:	Suite 900
Remediation Applicant City,St,Zip:	Dallas, TX 75202-
Illinois EPA:	0316065044
Site Name:	SBC Q11320
NFR Letter:	8/28/2006
NFR Letter Date Recorded:	10/4/2006
Site Type:	Residential
Comprehensive/Focused:	Focused
Institutional Controls:	Not reported
Barrier:	Not reported
Worker Caution:	False
Acres:	0.21999

Remediation Applicant Name:	Mr. Jason Weller
Remediation Applicant Company:	AT&T Services, Inc.
Remediation Applicant Address:	308 South Akard Street
Remediation Applicant Address 2:	Suite 1700
Remediation Applicant City,St,Zip:	Dallas, TX 75202-5399

Map ID	Site	Database(s)	EPA ID Number

SBC Q11320 (Continued) **S108048339**

Illinois EPA:	0316065044
Site Name:	SBC Q11320
NFR Letter:	7/23/2008
NFR Letter Date Recorded:	8/12/2008
Site Type:	Industrial/Commercial
Comprehensive/Focused:	Focused
Institutional Controls:	Groundwater use restriction
Barrier:	Asphalt barrier
Worker Caution:	False
Acres:	0.15

---

333 **SBC Q11320** **RCRA-NonGen** **1000104548**
3532 N SHEFFIELD **FINDS** **ILD980681738**
CHICAGO, IL 60657 **IL HWAR**
IL AIRS

RCRA-NonGen:

Date form received by agency:	02/15/1983
Facility name:	ILL BELL TEL CO LAKEVIEW BLDG
Facility address:	3532 N SHEFFIELD CHICAGO, IL 60657
EPA ID:	ILD980681738
Mailing address:	225 W RANDOLPH ST RM 25C CHICAGO, IL 60606
Contact:	ROBERT MULLEN
Contact address:	225 W RANDOLPH ST RM 25C CHICAGO, IL 60606
Contact country:	US
Contact telephone:	(312) 727-1360
Contact email:	Not reported
EPA Region:	05
Classification:	Non-Generator
Description:	Handler: Non-Generators do not presently generate hazardous waste

Owner/Operator Summary:

Owner/operator name:	ILLINOIS BELL TELEPHONE CO
Owner/operator address:	ADDRESS NOT REPORTED CITY NOT REPORTED, AK 99998
Owner/operator country:	Not reported
Owner/operator telephone:	(312) 555-1212
Legal status:	Private
Owner/Operator Type:	Owner
Owner/Op start date:	Not reported
Owner/Op end date:	Not reported

Owner/operator name:	NAME NOT REPORTED
Owner/operator address:	ADDRESS NOT REPORTED CITY NOT REPORTED, AK 99998
Owner/operator country:	Not reported
Owner/operator telephone:	(312) 555-1212
Legal status:	Private
Owner/Operator Type:	Operator
Owner/Op start date:	Not reported
Owner/Op end date:	Not reported

Map ID	Site	Database(s)	EPA ID Number
	SBC Q11320 (Continued)		**1000104548**

Handler Activities Summary:

U.S. importer of hazardous waste:	No
Mixed waste (haz. and radioactive):	No
Recycler of hazardous waste:	No
Transporter of hazardous waste:	No
Treater, storer or disposer of HW:	No
Underground injection activity:	No
On-site burner exemption:	No
Furnace exemption:	No
Used oil fuel burner:	No
Used oil processor:	No
User oil refiner:	No
Used oil fuel marketer to burner:	No
Used oil Specification marketer:	No
Used oil transfer facility:	No
Used oil transporter:	No

Violation Status: No violations found

FINDS:

Registry ID: 110005852407

Environmental Interest/Information System

AFS (Aerometric Information Retrieval System (AIRS) Facility Subsystem) replaces the former Compliance Data System (CDS), the National Emission Data System (NEDS), and the Storage and Retrieval of Aerometric Data (SAROAD). AIRS is the national repository for information concerning airborne pollution in the United States. AFS is used to track emissions and compliance data from industrial plants. AFS data are utilized by states to prepare State Implementation Plans to comply with regulatory programs and by EPA as an input for the estimation of total national emissions. AFS is undergoing a major redesign to support facility operating permits required under Title V of the Clean Air Act.

The NEI (National Emissions Inventory) database contains information on stationary and mobile sources that emit criteria air pollutants and their precursors, as well as hazardous air pollutants (HAPs).

ACES (Illinois - Agency Compliance And Enforcement System) is the Illinois EPA Project to facilitate the permitting operations

RCRAInfo is a national information system that supports the Resource Conservation and Recovery Act (RCRA) program through the tracking of events and activities related to facilities that generate, transport, and treat, store, or dispose of hazardous waste. RCRAInfo allows RCRA program staff to track the notification, permit, compliance, and corrective action activities required under RCRA.

CRITERIA AND HAZARDOUS AIR POLLUTANT INVENTORY

HWAR:

Location Telephone Number:	8664926836
Location Contact Name:	ENVIR COORDINATOR
Latitude Decimal Degrees (Assumed Nn.Nnnnnn):	41946820

Map ID	Site	Database(s)	EPA ID Number

SBC Q11320 (Continued) **1000104548**

Longitude In Decimal Degrees (Assumed Decimal):	087654670
Owner Or Alternate Company Name:	SBC Q11320
Owner Or Alternate Street Address:	2600 CAMINO RAMON
Owner Or Alternate Post Office Box:	Not reported
Owner Or Alternate City:	SAN RAMON
Owner Or Alternate State:	CA
Owner Or Alternate Zip Code:	94583
Owner Or Alternate Telephone Number:	Not reported
Owner Or Alternate Contact Name:	Not reported
Operator Or Alternate Company Name:	SBC Q11320
Operator Or Alternate Street Address:	2600 CAMINO RAMON
Operator Or Alternate Post Office Box:	Not reported
Operator Or Alternate City:	SAN RAMON
Operator Or Alternate State:	CA
Operator Or Alternate Zip Code:	94583
Operator Or Alternate Telephone Number:	Not reported
Operator Or Alternate Contact Name:	Not reported
Secondary Or Alternate Usepa Identification Number:	Not reported
Standard Industrial Classification Code:	Not reported
Primary NAIC System Code:	Not reported
Secondary NAIC System Code:	Not reported
Haz Waste Large Quantity Generator Ind (H/Historic, 0-9 Year Latest Report, E Last Report > 10 Yrs):	Not reported
Haz Waste Small Quantity Generator(or Smaller) Ind (as above):	E
Nonhazardous Waste Generator Ind (as above):	9
Compost Annual Reort Ind (as above):	Not reported
Landfill Annual Report Ind (as above):	Not reported
Potentially Infectious Medical Waste Annual Report Ind (as above):	Not reported
Haz Waste Permit Ind (S Indicates Activity):	Not reported
Solid Waste Permit Ind (S Indicates Activity):	Not reported
Used Tire Program Activity Ind (S Indicates Activity):	Not reported
Compliance Order Tracking Activity Ind (S Indicates Activity):	Not reported
Facility Compliance Tracking System Activity Ind (S Indicates Activity):	Not reported
Ind Of Groundwater Data In Mainframe Groundwater System (S Indicates Activity):	Not reported
Lust Program Activity Ind (S Indicates Activity):	Not reported
Lust Reimbursement Program Activity Ind (S Indicates Activity):	Not reported
Site Remediation Program Activity Ind (S Indicates Activity):	S
FSRS Activity Ind (S Indicates Activity):	Not reported
State Response Action Activity Ind (S Indicates Activity):	Not reported
Name And Address Change Date:	06/24/05
Hazardous Annual Report Company Name:	Not reported
Hazardous Annual Report Street Address:	Not reported
Hazardous Annual Report Post Office Box:	Not reported
Hazardous Annual Report City:	Not reported
Hazardous Annual Report State:	Not reported
Hazardous Annual Report Zip Code:	Not reported
Hazardous Annual Report Telephone Number:	Not reported
Hazardous Annual Report Contact First Name:	Not reported
Hazardous Annual Report Contact Last Name:	Not reported
Hazardous Annual Report Contact Person Title Code:	Not reported
Hazardous Annual Report New Notifier Code:	Not reported
FIPS Country Code:	001
FIPS State Code:	17
FIPS County Code:	031
FIPS City Or Township Code:	606
IEPA Region Identifier:	2
Original Entry Date:	12/21/90
Change Date:	02/07/11

Map ID	Site	Database(s)	EPA ID Number

SBC Q11320 (Continued) **1000104548**

Primary USEPA Identification Number: ILD980681738
Status: Not reported
Code: BP
Total Tanks: Not reported

IL AIRS:
Facility ID: Not reported
ID Number: 031600GQL
Year: 2009
Contact Name: Not reported
Contact Title: Not reported
Contact Tele: Not reported
Contact Extention: Not reported
Contact EMail: Not reported
Contact Fax: Not reported
Cease Operation Date: Not reported
SIC Code: 4813
Address Type Code: Not reported

Detail:
Year: 2009
Id Num: 031600GQL
Pollutant Code: SO2
Tons Per Year: 0.002

Year: 2009
Id Num: 031600GQL
Pollutant Code: PART
Tons Per Year: 0.0023

Year: 2009
Id Num: 031600GQL
Pollutant Code: CO2
Tons Per Year: 6.2700000000000005

Year: 2009
Id Num: 031600GQL
Pollutant Code: PM2_5
Tons Per Year: 2.2000000000000001E-3

Year: 2009
Id Num: 031600GQL
Pollutant Code: VOM
Tons Per Year: 3.5999999999999999E-3

Year: 2009
Id Num: 031600GQL
Pollutant Code: NOX
Tons Per Year: 0.12870000000000001

Year: 2009
Id Num: 031600GQL
Pollutant Code: CO
Tons Per Year: 3.4200000000000001E-2

Year: 2009
Id Num: 031600GQL

Map ID	Site	Database(s)	EPA ID Number

SBC Q11320 (Continued) **1000104548**

Pollutant Code: PM10
Tons Per Year: 0.0023

Year: 2009
Id Num: 031600GQL
Pollutant Code: SO2
Tons Per Year: 0.002

Year: 2009
Id Num: 031600GQL
Pollutant Code: CO
Tons Per Year: 3.4200000000000001E-2

Year: 2009
Id Num: 031600GQL
Pollutant Code: NOX
Tons Per Year: 0.12870000000000001

Year: 2009
Id Num: 031600GQL
Pollutant Code: PART
Tons Per Year: 0.0023

Year: 2009
Id Num: 031600GQL
Pollutant Code: PM10
Tons Per Year: 0.0023

Year: 2009
Id Num: 031600GQL
Pollutant Code: CO2
Tons Per Year: 6.2700000000000005

Year: 2009
Id Num: 031600GQL
Pollutant Code: VOM
Tons Per Year: 3.5999999999999999E-3

Year: 2009
Id Num: 031600GQL
Pollutant Code: PM2_5
Tons Per Year: 2.2000000000000001E-3

Facility ID:	Not reported
ID Number:	031600GQL
Year:	2008
Contact Name:	Not reported
Contact Title:	Not reported
Contact Tele:	Not reported
Contact Extention:	Not reported
Contact EMail:	Not reported
Contact Fax:	Not reported
Cease Operation Date:	Not reported
SIC Code:	4813
Address Type Code:	Not reported

Map ID	Site	Database(s)	EPA ID Number
	SBC Q11320 (Continued)		**1000104548**

Detail:

Year: 2008
Id Num: 031600GQL
Pollutant Code: PART
Tons Per Year: 0.0033

Year: 2008
Id Num: 031600GQL
Pollutant Code: NOX
Tons Per Year: 0.18459999999999999

Year: 2008
Id Num: 031600GQL
Pollutant Code: CO
Tons Per Year: 4.9000000000000002E-2

Year: 2008
Id Num: 031600GQL
Pollutant Code: SO2
Tons Per Year: 2.9100000000000001E-2

Year: 2008
Id Num: 031600GQL
Pollutant Code: PM2_5
Tons Per Year: 3.2000000000000002E-3

Year: 2008
Id Num: 031600GQL
Pollutant Code: PM10
Tons Per Year: 0.0033

Year: 2008
Id Num: 031600GQL
Pollutant Code: VOM
Tons Per Year: 5.1999999999999998E-3

Year: 2008
Id Num: 031600GQL
Pollutant Code: CO2
Tons Per Year: 9

Year: 2008
Id Num: 031600GQL
Pollutant Code: PM10
Tons Per Year: 0.0033

Year: 2008
Id Num: 031600GQL
Pollutant Code: PM2_5
Tons Per Year: 3.2000000000000002E-3

Year: 2008
Id Num: 031600GQL
Pollutant Code: CO2
Tons Per Year: 9

Year: 2008

Map ID	Site	Database(s)	EPA ID Number
	SBC Q11320 (Continued)		**1000104548**

Id Num: 031600GQL
Pollutant Code: SO2
Tons Per Year: 2.9100000000000001E-2

Year: 2008
Id Num: 031600GQL
Pollutant Code: VOM
Tons Per Year: 5.1999999999999998E-3

Year: 2008
Id Num: 031600GQL
Pollutant Code: CO
Tons Per Year: 4.9000000000000002E-2

Year: 2008
Id Num: 031600GQL
Pollutant Code: NOX
Tons Per Year: 0.18459999999999999

Year: 2008
Id Num: 031600GQL
Pollutant Code: PART
Tons Per Year: 0.0033

Facility ID: 29507
ID Number: 031600GQL
Year: 2007
Contact Name: Barbara Walden
Contact Title: Not reported
Contact Tele: 925-961-0291
Contact Extention: Not reported
Contact EMail: Not reported
Contact Fax: Not reported
Cease Operation Date: Not reported
SIC Code: 4813
Address Type Code: Not reported

Facility ID: 29507
ID Number: 031600GQL
Year: 2006
Contact Name: Barbara Walden
Contact Title: Not reported
Contact Tele: 925-961-0291
Contact Extention: Not reported
Contact EMail: Not reported
Contact Fax: 281-664-4201
Cease Operation Date: Not reported
SIC Code: 4813
Address Type Code: LOC

Map ID	Site	Database(s)	EPA ID Number
333	**DUBIN RESIDENTIAL CORP** **3516 N SHEFFIELD** **CHICAGO, IL 60660**	**RCRA-SQG** **FINDS**	**1001112197** **ILR000022251**

RCRA-SQG:

Date form received by agency:	05/21/1996
Facility name:	DUBIN RESIDENTIAL CORP
Facility address:	3516 N SHEFFIELD CHICAGO, IL 60660
EPA ID:	ILR000022251
Mailing address:	2836 N SOUTHCORT CHICAGO, IL 60657
Contact:	KANTOFF STUART
Contact address:	2836 N SOUTHCORT CHICAGO, IL 60657
Contact country:	US
Contact telephone:	(312) 404-2400
Contact email:	Not reported
EPA Region:	05
Classification:	Small Small Quantity Generator
Description:	Handler: generates more than 100 and less than 1000 kg of hazardous waste during any calendar month and accumulates less than 6000 kg of hazardous waste at any time; or generates 100 kg or less of hazardous waste during any calendar month, and accumulates more than 1000 kg of hazardous waste at any time

Owner/Operator Summary:

Owner/operator name:	DUBIN RESIDENTIAL COMM CORP
Owner/operator address:	1322 W HURON ST CHICAGO, IL 60660
Owner/operator country:	Not reported
Owner/operator telephone:	(312) 404-2400
Legal status:	Municipal
Owner/Operator Type:	Owner
Owner/Op start date:	Not reported
Owner/Op end date:	Not reported

Handler Activities Summary:

U.S. importer of hazardous waste:	No
Mixed waste (haz. and radioactive):	No
Recycler of hazardous waste:	No
Transporter of hazardous waste:	No
Treater, storer or disposer of HW:	No
Underground injection activity:	No
On-site burner exemption:	No
Furnace exemption:	No
Used oil fuel burner:	No
Used oil processor:	No
User oil refiner:	No
Used oil fuel marketer to burner:	No
Used oil Specification marketer:	No
Used oil transfer facility:	No
Used oil transporter:	No

Hazardous Waste Summary:

Waste code:	D001
Waste name:	IGNITABLE HAZARDOUS WASTES ARE THOSE WASTES WHICH HAVE A FLASHPOINT OF LESS THAN 140 DEGREES FAHRENHEIT AS DETERMINED BY A PENSKY-MARTENS

Map ID	Site	Database(s)	EPA ID Number

DUBIN RESIDENTIAL CORP (Continued) **1001112197**

CLOSED CUP FLASH POINT TESTER. ANOTHER METHOD OF DETERMINING THE FLASH POINT OF A WASTE IS TO REVIEW THE MATERIAL SAFETY DATA SHEET, WHICH CAN BE OBTAINED FROM THE MANUFACTURER OR DISTRIBUTOR OF THE MATERIAL. LACQUER THINNER IS AN EXAMPLE OF A COMMONLY USED SOLVENT WHICH WOULD BE CONSIDERED AS IGNITABLE HAZARDOUS WASTE.

Violation Status: No violations found

FINDS:

Registry ID: 110005944675

Environmental Interest/Information System

ACES (Illinois - Agency Compliance And Enforcement System) is the Illinois EPA Project to facilitate the permitting operations

RCRAInfo is a national information system that supports the Resource Conservation and Recovery Act (RCRA) program through the tracking of events and activities related to facilities that generate, transport, and treat, store, or dispose of hazardous waste. RCRAInfo allows RCRA program staff to track the notification, permit, compliance, and corrective action activities required under RCRA.

---

333 **DUBIN RESIDENTIAL COMMUNITIES CORP** **IL UST** **U003667914**
3516 N SHEFFIELD **IL HWAR** **N/A**
CHICAGO, IL 60657

UST:

Facility ID:	2036750
Facility Status:	EXEMPT
Facility Type:	**NONE**
Owner Name:	Dubin Residential Communities Corp
Owner Id:	U0026926
Owner Address:	1322 W Huron St
Owner City,St,Zip:	Chicago, IL 60622
Tank Number:	1
Tank Capacity:	1000
Tank Substance:	Heating Oil
Last Used Date:	12/31/1973
OSFM First Notify Date:	01/01/1902
Tank Status:	**Exempt from registration**
Red Tag Issue Date:	Not reported
Install Date:	Not reported
Green Tag Decal:	**Not reported**
Green Tag Issue Date:	**Not reported**
Green Tag Expire Date:	**Not reported**
Self Service Permit Inspection Date:	**Not reported**
Self Service Permit Expire Date:	**Not reported**
Fee Due:	Not reported

HWAR:

Location Telephone Number:	3126339029
Location Contact Name:	STUART KANTOFF
Latitude Decimal Degrees (Assumed Nn.Nnnnnn):	41946160
Longitude In Decimal Degrees (Assumed Decimal):	087654420
Owner Or Alternate Company Name:	DUBIN RESIDENTIAL COMMUN CORP

Map ID	Site	Database(s)	EPA ID Number

DUBIN RESIDENTIAL COMMUNITIES CORP (Continued) **U003667914**

Owner Or Alternate Street Address:	1322 W HURON ST
Owner Or Alternate Post Office Box:	Not reported
Owner Or Alternate City:	CHICAGO
Owner Or Alternate State:	IL
Owner Or Alternate Zip Code:	60622
Owner Or Alternate Telephone Number:	Not reported
Owner Or Alternate Contact Name:	Not reported
Operator Or Alternate Company Name:	DUBIN RESIDENTIAL COMMUN CORP
Operator Or Alternate Street Address:	1322 W HURON ST
Operator Or Alternate Post Office Box:	Not reported
Operator Or Alternate City:	CHICAGO
Operator Or Alternate State:	IL
Operator Or Alternate Zip Code:	60622
Operator Or Alternate Telephone Number:	Not reported
Operator Or Alternate Contact Name:	Not reported
Secondary Or Alternate Usepa Identification Number:	Not reported
Standard Industrial Classification Code:	Not reported
Primary NAIC System Code:	Not reported
Secondary NAIC System Code:	Not reported
Haz Waste Large Quantity Generator Ind (H/Historic, 0-9 Year Latest Report, E Last Report > 10 Yrs):	Not reported
Haz Waste Small Quantity Generator(or Smaller) Ind (as above):	H
Nonhazardous Waste Generator Ind (as above):	Not reported
Compost Annual Reort Ind (as above):	Not reported
Landfill Annual Report Ind (as above):	Not reported
Potentially Infectious Medical Waste Annual Report Ind (as above):	Not reported
Haz Waste Permit Ind (S Indicates Activity):	Not reported
Solid Waste Permit Ind (S Indicates Activity):	Not reported
Used Tire Program Activity Ind (S Indicates Activity):	Not reported
Compliance Order Tracking Activity Ind (S Indicates Activity):	Not reported
Facility Compliance Tracking System Activity Ind (S Indicates Activity):	Not reported
Ind Of Groundwater Data In Mainframe Groundwater System (S Indicates Activity):	Not reported
Lust Program Activity Ind (S Indicates Activity):	Not reported
Lust Reimbursement Program Activity Ind (S Indicates Activity):	Not reported
Site Remediation Program Activity Ind (S Indicates Activity):	Not reported
FSRS Activity Ind (S Indicates Activity):	Not reported
State Response Action Activity Ind (S Indicates Activity):	Not reported
Name And Address Change Date:	00/00/00
Hazardous Annual Report Company Name:	Not reported
Hazardous Annual Report Street Address:	Not reported
Hazardous Annual Report Post Office Box:	Not reported
Hazardous Annual Report City:	Not reported
Hazardous Annual Report State:	Not reported
Hazardous Annual Report Zip Code:	Not reported
Hazardous Annual Report Telephone Number:	Not reported
Hazardous Annual Report Contact First Name:	Not reported
Hazardous Annual Report Contact Last Name:	Not reported
Hazardous Annual Report Contact Person Title Code:	Not reported
Hazardous Annual Report New Notifier Code:	Not reported
FIPS Country Code:	001
FIPS State Code:	17
FIPS County Code:	031
FIPS City Or Township Code:	606
IEPA Region Identifier:	2
Original Entry Date:	05/18/96
Change Date:	02/07/11
Primary USEPA Identification Number:	ILR000022251
Status:	Not reported

Map ID	Site	Database(s)	EPA ID Number

DUBIN RESIDENTIAL COMMUNITIES CORP (Continued) **U003667914**

Code: BP
Total Tanks: Not reported

---

333 **SBC** **IL HWAR** **S110857153**
3535 N SHEFFIELD AVE **N/A**
CHICAGO, IL 60657

HWAR:
Location Telephone Number: 8473845694
Location Contact Name: ZANKHANA SHAH C/O ENV MGT
Latitude Decimal Degrees (Assumed Nn.Nnnnnn): Not reported
Longitude In Decimal Degrees (Assumed Decimal): Not reported
Owner Or Alternate Company Name: SBC
Owner Or Alternate Street Address: 36 S FAIRVIEW AVE FL 4
Owner Or Alternate Post Office Box: Not reported
Owner Or Alternate City: PARK RIDGE
Owner Or Alternate State: IL
Owner Or Alternate Zip Code: 60068
Owner Or Alternate Telephone Number: Not reported
Owner Or Alternate Contact Name: Not reported
Operator Or Alternate Company Name: SBC
Operator Or Alternate Street Address: 36 S FAIRVIEW AVE FL 4
Operator Or Alternate Post Office Box: Not reported
Operator Or Alternate City: PARK RIDGE
Operator Or Alternate State: IL
Operator Or Alternate Zip Code: 60068
Operator Or Alternate Telephone Number: Not reported
Operator Or Alternate Contact Name: Not reported
Secondary Or Alternate Usepa Identification Number: Not reported
Standard Industrial Classification Code: Not reported
Primary NAIC System Code: Not reported
Secondary NAIC System Code: Not reported
Haz Waste Large Quantity Generator Ind (H/Historic, 0-9 Year Latest Report, E Last Report > 10 Yrs): Not reported
Haz Waste Small Quantity Generator(or Smaller) Ind (as above): Not reported
Nonhazardous Waste Generator Ind (as above): Not reported
Compost Annual Reort Ind (as above): Not reported
Landfill Annual Report Ind (as above): Not reported
Potentially Infectious Medical Waste Annual Report Ind (as above): Not reported
Haz Waste Permit Ind (S Indicates Activity): Not reported
Solid Waste Permit Ind (S Indicates Activity): Not reported
Used Tire Program Activity Ind (S Indicates Activity): Not reported
Compliance Order Tracking Activity Ind (S Indicates Activity): Not reported
Facility Compliance Tracking System Activity Ind (S Indicates Activity): Not reported
Ind Of Groundwater Data In Mainframe Groundwater System (S Indicates Activity): Not reported
Lust Program Activity Ind (S Indicates Activity): Not reported
Lust Reimbursement Program Activity Ind (S Indicates Activity): Not reported
Site Remediation Program Activity Ind (S Indicates Activity): Not reported
FSRS Activity Ind (S Indicates Activity): Not reported
State Response Action Activity Ind (S Indicates Activity): Not reported
Name And Address Change Date: 06/19/08
Hazardous Annual Report Company Name: Not reported
Hazardous Annual Report Street Address: Not reported
Hazardous Annual Report Post Office Box: Not reported
Hazardous Annual Report City: Not reported
Hazardous Annual Report State: Not reported
Hazardous Annual Report Zip Code: Not reported
Hazardous Annual Report Telephone Number: Not reported
Hazardous Annual Report Contact First Name: Not reported

Map ID	Site	Database(s)	EPA ID Number

SBC (Continued) **S110857153**

Hazardous Annual Report Contact Last Name:	Not reported
Hazardous Annual Report Contact Person Title Code:	Not reported
Hazardous Annual Report New Notifier Code:	Not reported
FIPS Country Code:	001
FIPS State Code:	17
FIPS County Code:	031
FIPS City Or Township Code:	606
IEPA Region Identifier:	2
Original Entry Date:	12/24/03
Change Date:	06/19/08
Primary USEPA Identification Number:	Not reported
Status:	Not reported
Code:	BP
Total Tanks:	Not reported

---

334 **3546-48 N RETA** **FINDS** **1011853586**
3546-48 N RETA **N/A**
CHICAGO, IL 60657

FINDS:

Registry ID: 110037157705

Environmental Interest/Information System
ACES (Illinois - Agency Compliance And Enforcement System) is the Illinois EPA Project to facilitate the permitting operations

---

337 **WRIGLEYVILLE HOTEL LLC** **FINDS** **1014703454**
3469 -71 N CLARK ST **N/A**
CHICAGO, IL 60657

FINDS:

Registry ID: 110042176702

Environmental Interest/Information System
ACES (Illinois - Agency Compliance And Enforcement System) is the Illinois EPA Project to facilitate the permitting operations

---

337 **SVENS SWEDISH SATISFACTION LT** **IL HWAR** **S110857045**
3454 N SHEFFIELD **N/A**
CHICAGO, IL 60657

HWAR:

Location Telephone Number:	7734049008
Location Contact Name:	JEFF WALKER
Latitude Decimal Degrees (Assumed Nn.Nnnnnn):	41945200
Longitude In Decimal Degrees (Assumed Decimal):	087654400
Owner Or Alternate Company Name:	SVENS SWEDISH SATISFACTION LT
Owner Or Alternate Street Address:	3454 N SHEFFIELD
Owner Or Alternate Post Office Box:	Not reported
Owner Or Alternate City:	CHICAGO
Owner Or Alternate State:	IL

Map ID	Site	Database(s)	EPA ID Number

SVENS SWEDISH SATISFACTION LT (Continued) **S110857045**

Owner Or Alternate Zip Code:	60657
Owner Or Alternate Telephone Number:	7734049008
Owner Or Alternate Contact Name:	Not reported
Operator Or Alternate Company Name:	SVENS SWEDISH SATISFACTION LT
Operator Or Alternate Street Address:	3454 N SHEFFIELD
Operator Or Alternate Post Office Box:	Not reported
Operator Or Alternate City:	CHICAGO
Operator Or Alternate State:	IL
Operator Or Alternate Zip Code:	60657
Operator Or Alternate Telephone Number:	7734049008
Operator Or Alternate Contact Name:	Not reported
Secondary Or Alternate Usepa Identification Number:	Not reported
Standard Industrial Classification Code:	Not reported
Primary NAIC System Code:	Not reported
Secondary NAIC System Code:	Not reported
Haz Waste Large Quantity Generator Ind (H/Historic, 0-9 Year Latest Report, E Last Report > 10 Yrs):	Not reported
Haz Waste Small Quantity Generator(or Smaller) Ind (as above):	Not reported
Nonhazardous Waste Generator Ind (as above):	H
Compost Annual Reort Ind (as above):	Not reported
Landfill Annual Report Ind (as above):	Not reported
Potentially Infectious Medical Waste Annual Report Ind (as above):	Not reported
Haz Waste Permit Ind (S Indicates Activity):	Not reported
Solid Waste Permit Ind (S Indicates Activity):	Not reported
Used Tire Program Activity Ind (S Indicates Activity):	Not reported
Compliance Order Tracking Activity Ind (S Indicates Activity):	Not reported
Facility Compliance Tracking System Activity Ind (S Indicates Activity):	Not reported
Ind Of Groundwater Data In Mainframe Groundwater System (S Indicates Activity):	Not reported
Lust Program Activity Ind (S Indicates Activity):	Not reported
Lust Reimbursement Program Activity Ind (S Indicates Activity):	Not reported
Site Remediation Program Activity Ind (S Indicates Activity):	Not reported
FSRS Activity Ind (S Indicates Activity):	Not reported
State Response Action Activity Ind (S Indicates Activity):	Not reported
Name And Address Change Date:	05/17/07
Hazardous Annual Report Company Name:	Not reported
Hazardous Annual Report Street Address:	Not reported
Hazardous Annual Report Post Office Box:	Not reported
Hazardous Annual Report City:	Not reported
Hazardous Annual Report State:	Not reported
Hazardous Annual Report Zip Code:	Not reported
Hazardous Annual Report Telephone Number:	Not reported
Hazardous Annual Report Contact First Name:	Not reported
Hazardous Annual Report Contact Last Name:	Not reported
Hazardous Annual Report Contact Person Title Code:	Not reported
Hazardous Annual Report New Notifier Code:	Not reported
FIPS Country Code:	001
FIPS State Code:	17
FIPS County Code:	031
FIPS City Or Township Code:	606
IEPA Region Identifier:	2
Original Entry Date:	06/26/91
Change Date:	02/07/11
Primary USEPA Identification Number:	Not reported
Status:	Not reported
Code:	BP
Total Tanks:	Not reported

Map ID	Site	Database(s)	EPA ID Number
337	**SVENS SWEDISH SATISFACTION LT** **3454 N SHEFFIELD** **CHICAGO, IL 60657**	**FINDS**	**1008122896** **N/A**

FINDS:

Registry ID: 110018195371

Environmental Interest/Information System
ACES (Illinois - Agency Compliance And Enforcement System) is the Illinois EPA Project to facilitate the permitting operations

---

Map ID	Site	Database(s)	EPA ID Number
337	**G&S AUTOMOTIVE** **3478 N CLARK ST** **CHICAGO, IL 60657**	**RCRA-SQG** **FINDS**	**1000309957** **ILD984787366**

RCRA-SQG:

Date form received by agency:	06/18/1990
Facility name:	G AND S AUTOMOTIVE
Facility address:	3478 N CLARK ST CHICAGO, IL 60657
EPA ID:	ILD984787366
Contact:	GARY CARBONE
Contact address:	3478 N CLARK ST CHICAGO, IL 60657
Contact country:	US
Contact telephone:	(312) 281-3200
Contact email:	Not reported
EPA Region:	05
Classification:	Small Small Quantity Generator
Description:	Handler: generates more than 100 and less than 1000 kg of hazardous waste during any calendar month and accumulates less than 6000 kg of hazardous waste at any time; or generates 100 kg or less of hazardous waste during any calendar month, and accumulates more than 1000 kg of hazardous waste at any time

Owner/Operator Summary:

Owner/operator name:	CARBONE GARY
Owner/operator address:	Not reported Not reported
Owner/operator country:	Not reported
Owner/operator telephone:	Not reported
Legal status:	Private
Owner/Operator Type:	Owner
Owner/Op start date:	Not reported
Owner/Op end date:	Not reported

Handler Activities Summary:

U.S. importer of hazardous waste:	No
Mixed waste (haz. and radioactive):	No
Recycler of hazardous waste:	No
Transporter of hazardous waste:	No
Treater, storer or disposer of HW:	No
Underground injection activity:	No
On-site burner exemption:	No
Furnace exemption:	No
Used oil fuel burner:	No
Used oil processor:	No

Map ID	Site	Database(s)	EPA ID Number
	G&S AUTOMOTIVE (Continued)		**1000309957**

User oil refiner: No
Used oil fuel marketer to burner: No
Used oil Specification marketer: No
Used oil transfer facility: No
Used oil transporter: No

Hazardous Waste Summary:

Waste code: D000
Waste name: Not Defined

Waste code: D001
Waste name: IGNITABLE HAZARDOUS WASTES ARE THOSE WASTES WHICH HAVE A FLASHPOINT OF LESS THAN 140 DEGREES FAHRENHEIT AS DETERMINED BY A PENSKY-MARTENS CLOSED CUP FLASH POINT TESTER. ANOTHER METHOD OF DETERMINING THE FLASH POINT OF A WASTE IS TO REVIEW THE MATERIAL SAFETY DATA SHEET, WHICH CAN BE OBTAINED FROM THE MANUFACTURER OR DISTRIBUTOR OF THE MATERIAL. LACQUER THINNER IS AN EXAMPLE OF A COMMONLY USED SOLVENT WHICH WOULD BE CONSIDERED AS IGNITABLE HAZARDOUS WASTE.

Waste code: F003
Waste name: THE FOLLOWING SPENT NON-HALOGENATED SOLVENTS: XYLENE, ACETONE, ETHYL ACETATE, ETHYL BENZENE, ETHYL ETHER, METHYL ISOBUTYL KETONE, N-BUTYL ALCOHOL, CYCLOHEXANONE, AND METHANOL; ALL SPENT SOLVENT MIXTURES/BLENDS CONTAINING, BEFORE USE, ONLY THE ABOVE SPENT NON-HALOGENATED SOLVENTS; AND ALL SPENT SOLVENT MIXTURES/BLENDS CONTAINING, BEFORE USE, ONE OR MORE OF THE ABOVE NON-HALOGENATED SOLVENTS, AND, A TOTAL OF TEN PERCENT OR MORE (BY VOLUME) OF ONE OR MORE OF THOSE SOLVENTS LISTED IN F001, F002, F004, AND F005, AND STILL BOTTOMS FROM THE RECOVERY OF THESE SPENT SOLVENTS AND SPENT SOLVENT MIXTURES.

Waste code: F005
Waste name: THE FOLLOWING SPENT NON-HALOGENATED SOLVENTS: TOLUENE, METHYL ETHYL KETONE, CARBON DISULFIDE, ISOBUTANOL, PYRIDINE, BENZENE, 2-ETHOXYETHANOL, AND 2-NITROPROPANE; ALL SPENT SOLVENT MIXTURES/BLENDS CONTAINING, BEFORE USE, A TOTAL OF TEN PERCENT OR MORE (BY VOLUME) OF ONE OR MORE OF THE ABOVE NON-HALOGENATED SOLVENTS OR THOSE SOLVENTS LISTED IN F001, F002, OR F004; AND STILL BOTTOMS FROM THE RECOVERY OF THESE SPENT SOLVENTS AND SPENT SOLVENT MIXTURES.

Violation Status: No violations found

FINDS:

Registry ID: 110005875231

Environmental Interest/Information System

ACES (Illinois - Agency Compliance And Enforcement System) is the Illinois EPA Project to facilitate the permitting operations

RCRAInfo is a national information system that supports the Resource Conservation and Recovery Act (RCRA) program through the tracking of events and activities related to facilities that generate, transport, and treat, store, or dispose of hazardous waste. RCRAInfo allows RCRA program staff to track the notification, permit, compliance, and corrective action activities required under RCRA.

Map ID	Site	Database(s)	EPA ID Number
337	**G&S AUTOMOTIVE** **3478 N CLARK ST** **CHICAGO, IL 60657**	**IL HWAR**	**S110857036** **N/A**

HWAR:

Location Telephone Number:	7732813200
Location Contact Name:	SHOWN MINOQUE
Latitude Decimal Degrees (Assumed Nn.Nnnnnn):	41945120
Longitude In Decimal Degrees (Assumed Decimal):	087655000
Owner Or Alternate Company Name:	G & S AUTOMOTIVE
Owner Or Alternate Street Address:	3478 N CLARK ST
Owner Or Alternate Post Office Box:	Not reported
Owner Or Alternate City:	CHICAGO
Owner Or Alternate State:	IL
Owner Or Alternate Zip Code:	60657
Owner Or Alternate Telephone Number:	7732813200
Owner Or Alternate Contact Name:	Not reported
Operator Or Alternate Company Name:	G & S AUTOMOTIVE
Operator Or Alternate Street Address:	3478 N CLARK ST
Operator Or Alternate Post Office Box:	Not reported
Operator Or Alternate City:	CHICAGO
Operator Or Alternate State:	IL
Operator Or Alternate Zip Code:	60657
Operator Or Alternate Telephone Number:	7732813200
Operator Or Alternate Contact Name:	Not reported
Secondary Or Alternate Usepa Identification Number:	Not reported
Standard Industrial Classification Code:	Not reported
Primary NAIC System Code:	Not reported
Secondary NAIC System Code:	Not reported
Haz Waste Large Quantity Generator Ind (H/Historic, 0-9 Year Latest Report, E Last Report > 10 Yrs):	Not reported
Haz Waste Small Quantity Generator(or Smaller) Ind (as above):	H
Nonhazardous Waste Generator Ind (as above):	Not reported
Compost Annual Reort Ind (as above):	Not reported
Landfill Annual Report Ind (as above):	Not reported
Potentially Infectious Medical Waste Annual Report Ind (as above):	Not reported
Haz Waste Permit Ind (S Indicates Activity):	Not reported
Solid Waste Permit Ind (S Indicates Activity):	Not reported
Used Tire Program Activity Ind (S Indicates Activity):	Not reported
Compliance Order Tracking Activity Ind (S Indicates Activity):	Not reported
Facility Compliance Tracking System Activity Ind (S Indicates Activity):	Not reported
Ind Of Groundwater Data In Mainframe Groundwater System (S Indicates Activity):	Not reported
Lust Program Activity Ind (S Indicates Activity):	Not reported
Lust Reimbursement Program Activity Ind (S Indicates Activity):	Not reported
Site Remediation Program Activity Ind (S Indicates Activity):	Not reported
FSRS Activity Ind (S Indicates Activity):	Not reported
State Response Action Activity Ind (S Indicates Activity):	Not reported
Name And Address Change Date:	06/16/99
Hazardous Annual Report Company Name:	Not reported
Hazardous Annual Report Street Address:	Not reported
Hazardous Annual Report Post Office Box:	Not reported
Hazardous Annual Report City:	Not reported
Hazardous Annual Report State:	Not reported
Hazardous Annual Report Zip Code:	Not reported
Hazardous Annual Report Telephone Number:	Not reported
Hazardous Annual Report Contact First Name:	Not reported
Hazardous Annual Report Contact Last Name:	Not reported
Hazardous Annual Report Contact Person Title Code:	Not reported
Hazardous Annual Report New Notifier Code:	Not reported
FIPS Country Code:	001

Map ID	Site	Database(s)	EPA ID Number

G&S AUTOMOTIVE (Continued) **S110857036**

FIPS State Code:	17
FIPS County Code:	031
FIPS City Or Township Code:	606
IEPA Region Identifier:	2
Original Entry Date:	05/18/90
Change Date:	02/07/11
Primary USEPA Identification Number:	ILD984787366
Status:	Not reported
Code:	BP
Total Tanks:	Not reported

---

339 **GERBER AUTO REBUILDERS INC** **RCRA-CESQG** **1004694025**
3425 N HALSTED **FINDS** **ILD984865444**
CHICAGO, IL 60657 **WI MANIFEST**

RCRA-CESQG:

Date form received by agency:	04/21/1992
Facility name:	GERBER AUTO REBUILDERS INC
Facility address:	3425 N HALSTED CHICAGO, IL 60657
EPA ID:	ILD984865444
Mailing address:	8250 SKOKIE BLVD SKOKIE, IL 60077
Contact:	SHELLEY SOLOMON
Contact address:	3425 N HALSTED CHICAGO, IL 60657
Contact country:	US
Contact telephone:	(312) 296-0555
Contact email:	Not reported
EPA Region:	05
Land type:	Private
Classification:	Conditionally Exempt Small Quantity Generator
Description:	Handler: generates 100 kg or less of hazardous waste per calendar month, and accumulates 1000 kg or less of hazardous waste at any time; or generates 1 kg or less of acutely hazardous waste per calendar month, and accumulates at any time: 1 kg or less of acutely hazardous waste; or 100 kg or less of any residue or contaminated soil, waste or other debris resulting from the cleanup of a spill, into or on any land or water, of acutely hazardous waste; or generates 100 kg or less of any residue or contaminated soil, waste or other debris resulting from the cleanup of a spill, into or on any land or water, of acutely hazardous waste during any calendar month, and accumulates at any time: 1 kg or less of acutely hazardous waste; or 100 kg or less of any residue or contaminated soil, waste or other debris resulting from the cleanup of a spill, into or on any land or water, of acutely hazardous waste

Owner/Operator Summary:

Owner/operator name:	GERBER ALLEN PRES
Owner/operator address:	8250 SKOKIE BLVD SKOKIE, IL 60077
Owner/operator country:	Not reported
Owner/operator telephone:	(708) 296-0555
Legal status:	Private
Owner/Operator Type:	Owner
Owner/Op start date:	Not reported
Owner/Op end date:	Not reported

Map ID	Site	Database(s)	EPA ID Number
	GERBER AUTO REBUILDERS INC (Continued)		**1004694025**

Handler Activities Summary:

U.S. importer of hazardous waste:	No
Mixed waste (haz. and radioactive):	No
Recycler of hazardous waste:	No
Transporter of hazardous waste:	No
Treater, storer or disposer of HW:	No
Underground injection activity:	No
On-site burner exemption:	No
Furnace exemption:	No
Used oil fuel burner:	No
Used oil processor:	No
User oil refiner:	No
Used oil fuel marketer to burner:	No
Used oil Specification marketer:	No
Used oil transfer facility:	No
Used oil transporter:	No

Hazardous Waste Summary:

Waste code: F003
Waste name: THE FOLLOWING SPENT NON-HALOGENATED SOLVENTS: XYLENE, ACETONE, ETHYL ACETATE, ETHYL BENZENE, ETHYL ETHER, METHYL ISOBUTYL KETONE, N-BUTYL ALCOHOL, CYCLOHEXANONE, AND METHANOL; ALL SPENT SOLVENT MIXTURES/BLENDS CONTAINING, BEFORE USE, ONLY THE ABOVE SPENT NON-HALOGENATED SOLVENTS; AND ALL SPENT SOLVENT MIXTURES/BLENDS CONTAINING, BEFORE USE, ONE OR MORE OF THE ABOVE NON-HALOGENATED SOLVENTS, AND, A TOTAL OF TEN PERCENT OR MORE (BY VOLUME) OF ONE OR MORE OF THOSE SOLVENTS LISTED IN F001, F002, F004, AND F005, AND STILL BOTTOMS FROM THE RECOVERY OF THESE SPENT SOLVENTS AND SPENT SOLVENT MIXTURES.

Waste code: F005
Waste name: THE FOLLOWING SPENT NON-HALOGENATED SOLVENTS: TOLUENE, METHYL ETHYL KETONE, CARBON DISULFIDE, ISOBUTANOL, PYRIDINE, BENZENE, 2-ETHOXYETHANOL, AND 2-NITROPROPANE; ALL SPENT SOLVENT MIXTURES/BLENDS CONTAINING, BEFORE USE, A TOTAL OF TEN PERCENT OR MORE (BY VOLUME) OF ONE OR MORE OF THE ABOVE NON-HALOGENATED SOLVENTS OR THOSE SOLVENTS LISTED IN F001, F002, OR F004; AND STILL BOTTOMS FROM THE RECOVERY OF THESE SPENT SOLVENTS AND SPENT SOLVENT MIXTURES.

Facility Has Received Notices of Violations:

Regulation violated:	Not reported
Area of violation:	Generators - Pre-transport
Date violation determined:	03/07/2011
Date achieved compliance:	Not reported
Violation lead agency:	EPA
Enforcement action:	WRITTEN INFORMAL
Enforcement action date:	05/20/2011
Enf. disposition status:	Not reported
Enf. disp. status date:	Not reported
Enforcement lead agency:	EPA
Proposed penalty amount:	0
Final penalty amount:	0
Paid penalty amount:	0

Regulation violated:	Not reported
Area of violation:	Universal Waste - Small Quantity Handlers

Map ID	Site	Database(s)	EPA ID Number
	GERBER AUTO REBUILDERS INC (Continued)		**1004694025**

Date violation determined: 03/07/2011
Date achieved compliance: Not reported
Violation lead agency: EPA
Enforcement action: WRITTEN INFORMAL
Enforcement action date: 05/20/2011
Enf. disposition status: Not reported
Enf. disp. status date: Not reported
Enforcement lead agency: EPA
Proposed penalty amount: 0
Final penalty amount: 0
Paid penalty amount: 0

Regulation violated: Not reported
Area of violation: Used Oil - Generators
Date violation determined: 03/07/2011
Date achieved compliance: Not reported
Violation lead agency: EPA
Enforcement action: WRITTEN INFORMAL
Enforcement action date: 05/20/2011
Enf. disposition status: Not reported
Enf. disp. status date: Not reported
Enforcement lead agency: EPA
Proposed penalty amount: 0
Final penalty amount: 0
Paid penalty amount: 0

Regulation violated: Not reported
Area of violation: Permits - General Information
Date violation determined: 03/07/2011
Date achieved compliance: Not reported
Violation lead agency: EPA
Enforcement action: WRITTEN INFORMAL
Enforcement action date: 05/20/2011
Enf. disposition status: Not reported
Enf. disp. status date: Not reported
Enforcement lead agency: EPA
Proposed penalty amount: 0
Final penalty amount: 0
Paid penalty amount: 0

Regulation violated: Not reported
Area of violation: TSD IS-Preparedness and Prevention
Date violation determined: 03/07/2011
Date achieved compliance: Not reported
Violation lead agency: EPA
Enforcement action: WRITTEN INFORMAL
Enforcement action date: 05/20/2011
Enf. disposition status: Not reported
Enf. disp. status date: Not reported
Enforcement lead agency: EPA
Proposed penalty amount: 0
Final penalty amount: 0
Paid penalty amount: 0

Regulation violated: Not reported
Area of violation: Generators - Records/Reporting
Date violation determined: 03/07/2011

Map ID	Site	Database(s)	EPA ID Number
	GERBER AUTO REBUILDERS INC (Continued)		**1004694025**

Date achieved compliance: Not reported
Violation lead agency: EPA
Enforcement action: WRITTEN INFORMAL
Enforcement action date: 05/20/2011
Enf. disposition status: Not reported
Enf. disp. status date: Not reported
Enforcement lead agency: EPA
Proposed penalty amount: 0
Final penalty amount: 0
Paid penalty amount: 0

Evaluation Action Summary:

Evaluation date: 03/07/2011
Evaluation: COMPLIANCE EVALUATION INSPECTION ON-SITE
Area of violation: Permits - General Information
Date achieved compliance: Not reported
Evaluation lead agency: EPA

Evaluation date: 03/07/2011
Evaluation: COMPLIANCE EVALUATION INSPECTION ON-SITE
Area of violation: TSD IS-Preparedness and Prevention
Date achieved compliance: Not reported
Evaluation lead agency: EPA

Evaluation date: 03/07/2011
Evaluation: COMPLIANCE EVALUATION INSPECTION ON-SITE
Area of violation: Universal Waste - Small Quantity Handlers
Date achieved compliance: Not reported
Evaluation lead agency: EPA

Evaluation date: 03/07/2011
Evaluation: COMPLIANCE EVALUATION INSPECTION ON-SITE
Area of violation: Generators - Pre-transport
Date achieved compliance: Not reported
Evaluation lead agency: EPA

Evaluation date: 03/07/2011
Evaluation: COMPLIANCE EVALUATION INSPECTION ON-SITE
Area of violation: Used Oil - Generators
Date achieved compliance: Not reported
Evaluation lead agency: EPA

Evaluation date: 03/07/2011
Evaluation: COMPLIANCE EVALUATION INSPECTION ON-SITE
Area of violation: Generators - Records/Reporting
Date achieved compliance: Not reported
Evaluation lead agency: EPA

FINDS:

Registry ID: 110005909614

Environmental Interest/Information System
ACES (Illinois - Agency Compliance And Enforcement System) is the Illinois EPA Project to facilitate the permitting operations

RCRAInfo is a national information system that supports the Resource

Map ID	Site	Database(s)	EPA ID Number
	GERBER AUTO REBUILDERS INC (Continued)		**1004694025**

Conservation and Recovery Act (RCRA) program through the tracking of events and activities related to facilities that generate, transport, and treat, store, or dispose of hazardous waste. RCRAInfo allows RCRA program staff to track the notification, permit, compliance, and corrective action activities required under RCRA.

WI MANIFEST:

Year:	05
EPA ID:	ILD984865444
FID:	0
ACT Code:	203
ACT Status:	A
ACT Code 1:	203
ACT Name:	HW Generator - Very Small
Contact First Name:	RICK
Contact Last Name:	KOESTNER
Contact Title:	GEN MGR
Contact Address:	3425 N HALSTED AVE
Contact State:	IL
Contact City:	CHICAGO
Contact Zip:	60657
Contact Telephone:	8476790510
Contact Extention:	Not reported
Contact Email Address:	Not reported
WI MANIFEST SHIP:	-
Manifest DOC ID:	Not reported
Copy Type:	Not reported
Gen EPA ID:	Not reported
Gen Date:	Not reported
TSD Date:	Not reported
TSD EPA ID:	Not reported
GEN Copy Revd Date:	Not reported
TSG Copy Revd Date:	Not reported
Manifest DOC ID:	Not reported
Waste Page No:	Not reported
Waste Line No:	Not reported
Waste Code:	Not reported
Waste Amount:	Not reported
Unit of Measure:	Not reported
Waste LBS:	Not reported

WI MANIFEST TRANS: -

Mifest DOC ID:	Not reported
TRAN EPA ID:	Not reported
TRAN ORDER NO:	Not reported
TRAN Date:	Not reported

Manifest DOC ID:	Not reported
Waste Page No:	Not reported
Waste Line No:	Not reported
Waste Code:	Not reported
Waste Amount:	Not reported
Unit of Measure:	Not reported
Waste LBS:	Not reported

Map ID	Site	Database(s)	EPA ID Number
	GERBER AUTO REBUILDERS INC (Continued)		**1004694025**

Year:	06
EPA ID:	ILD984865444
FID:	0
ACT Code:	203
ACT Status:	A
ACT Code 1:	203
ACT Name:	HW Generator - Very Small
Contact First Name:	RICK
Contact Last Name:	KOESTNER
Contact Title:	GEN MGR
Contact Address:	3425 N HALSTED AVE
Contact State:	IL
Contact City:	CHICAGO
Contact Zip:	60657
Contact Telephone:	8476790510
Contact Extention:	Not reported
Contact Email Address:	Not reported
WI MANIFEST SHIP:	-
Manifest DOC ID:	Not reported
Copy Type:	Not reported
Gen EPA ID:	Not reported
Gen Date:	Not reported
TSD Date:	Not reported
TSD EPA ID:	Not reported
GEN Copy Revd Date:	Not reported
TSG Copy Revd Date:	Not reported
Manifest DOC ID:	Not reported
Waste Page No:	Not reported
Waste Line No:	Not reported
Waste Code:	Not reported
Waste Amount:	Not reported
Unit of Measure:	Not reported
Waste LBS:	Not reported

WI MANIFEST TRANS:	-
Mifest DOC ID:	Not reported
TRAN EPA ID:	Not reported
TRAN ORDER NO:	Not reported
TRAN Date:	Not reported

Manifest DOC ID:	Not reported
Waste Page No:	Not reported
Waste Line No:	Not reported
Waste Code:	Not reported
Waste Amount:	Not reported
Unit of Measure:	Not reported
Waste LBS:	Not reported

Year:	04
EPA ID:	ILD984865444
FID:	0
ACT Code:	203
ACT Status:	A
ACT Code 1:	203
ACT Name:	HW Generator - Very Small
Contact First Name:	RICK

Map ID	Site	Database(s)	EPA ID Number

GERBER AUTO REBUILDERS INC (Continued) **1004694025**

Contact Last Name:	KOESTNER
Contact Title:	GEN MGR
Contact Address:	3425 N HALSTED AVE
Contact State:	IL
Contact City:	CHICAGO
Contact Zip:	60657
Contact Telephone:	8476790510
Contact Extention:	Not reported
Contact Email Address:	Not reported
WI MANIFEST SHIP:	-
Manifest DOC ID:	Not reported
Copy Type:	Not reported
Gen EPA ID:	Not reported
Gen Date:	Not reported
TSD Date:	Not reported
TSD EPA ID:	Not reported
GEN Copy Revd Date:	Not reported
TSG Copy Revd Date:	Not reported
Manifest DOC ID:	Not reported
Waste Page No:	Not reported
Waste Line No:	Not reported
Waste Code:	Not reported
Waste Amount:	Not reported
Unit of Measure:	Not reported
Waste LBS:	Not reported

WI MANIFEST TRANS:	-
Mifest DOC ID:	Not reported
TRAN EPA ID:	Not reported
TRAN ORDER NO:	Not reported
TRAN Date:	Not reported

Manifest DOC ID:	Not reported
Waste Page No:	Not reported
Waste Line No:	Not reported
Waste Code:	Not reported
Waste Amount:	Not reported
Unit of Measure:	Not reported
Waste LBS:	Not reported

---

339 **GERBER AUTO REBUILDERS INC** **IL HWAR** **S110857056**
3425 N HALSTED **N/A**
CHICAGO, IL 60657

HWAR:

Location Telephone Number:	7732960555
Location Contact Name:	SHELLEY SOLOMON
Latitude Decimal Degrees (Assumed Nn.Nnnnnn):	41944340
Longitude In Decimal Degrees (Assumed Decimal):	087649170
Owner Or Alternate Company Name:	GERBER AUTO REBUILDERS INC
Owner Or Alternate Street Address:	3425 N HALSTED
Owner Or Alternate Post Office Box:	Not reported
Owner Or Alternate City:	CHICAGO
Owner Or Alternate State:	IL
Owner Or Alternate Zip Code:	60657
Owner Or Alternate Telephone Number:	7732960555
Owner Or Alternate Contact Name:	Not reported

Map ID	Site	Database(s)	EPA ID Number

GERBER AUTO REBUILDERS INC (Continued) **S110857056**

Operator Or Alternate Company Name:	GERBER AUTO REBUILDERS INC
Operator Or Alternate Street Address:	3425 N HALSTED
Operator Or Alternate Post Office Box:	Not reported
Operator Or Alternate City:	CHICAGO
Operator Or Alternate State:	IL
Operator Or Alternate Zip Code:	60657
Operator Or Alternate Telephone Number:	7732960555
Operator Or Alternate Contact Name:	Not reported
Secondary Or Alternate Usepa Identification Number:	Not reported
Standard Industrial Classification Code:	Not reported
Primary NAIC System Code:	Not reported
Secondary NAIC System Code:	Not reported
Haz Waste Large Quantity Generator Ind (H/Historic, 0-9 Year Latest Report, E Last Report > 10 Yrs):	Not reported
Haz Waste Small Quantity Generator(or Smaller) Ind (as above):	H
Nonhazardous Waste Generator Ind (as above):	Not reported
Compost Annual Reort Ind (as above):	Not reported
Landfill Annual Report Ind (as above):	Not reported
Potentially Infectious Medical Waste Annual Report Ind (as above):	Not reported
Haz Waste Permit Ind (S Indicates Activity):	Not reported
Solid Waste Permit Ind (S Indicates Activity):	Not reported
Used Tire Program Activity Ind (S Indicates Activity):	S
Compliance Order Tracking Activity Ind (S Indicates Activity):	Not reported
Facility Compliance Tracking System Activity Ind (S Indicates Activity):	S
Ind Of Groundwater Data In Mainframe Groundwater System (S Indicates Activity):	Not reported
Lust Program Activity Ind (S Indicates Activity):	Not reported
Lust Reimbursement Program Activity Ind (S Indicates Activity):	Not reported
Site Remediation Program Activity Ind (S Indicates Activity):	Not reported
FSRS Activity Ind (S Indicates Activity):	Not reported
State Response Action Activity Ind (S Indicates Activity):	Not reported
Name And Address Change Date:	06/16/99
Hazardous Annual Report Company Name:	Not reported
Hazardous Annual Report Street Address:	Not reported
Hazardous Annual Report Post Office Box:	Not reported
Hazardous Annual Report City:	Not reported
Hazardous Annual Report State:	Not reported
Hazardous Annual Report Zip Code:	Not reported
Hazardous Annual Report Telephone Number:	Not reported
Hazardous Annual Report Contact First Name:	Not reported
Hazardous Annual Report Contact Last Name:	Not reported
Hazardous Annual Report Contact Person Title Code:	Not reported
Hazardous Annual Report New Notifier Code:	Not reported
FIPS Country Code:	001
FIPS State Code:	17
FIPS County Code:	031
FIPS City Or Township Code:	606
IEPA Region Identifier:	2
Original Entry Date:	05/06/92
Change Date:	02/07/11
Primary USEPA Identification Number:	ILD984865444
Status:	Not reported
Code:	BP
Total Tanks:	Not reported

Map ID	Site	Database(s)	EPA ID Number
341	**NORTH HALSTEAD** **NORTH HALSTEAD** **CHICAGO, IL**	**ERNS**	**2004719137** **N/A**

Click this hyperlink while viewing on your computer to access additional ERNS detail in the EDR Site Report.

Map ID	Site	Database(s)	EPA ID Number
344	**CHICAGO TRANSIT AUTHORITY** **3360 N CLARK ST** **CHICAGO, IL 60657**	**IL HWAR**	**S110857035** **N/A**

HWAR:

Location Telephone Number:	3126647200
Location Contact Name:	MARY CAVNAH
Latitude Decimal Degrees (Assumed Nn.Nnnnnn):	41943250
Longitude In Decimal Degrees (Assumed Decimal):	087653520
Owner Or Alternate Company Name:	CHICAGO TRANSIT AUTHORITY
Owner Or Alternate Street Address:	MERCHANDISE MART PLZ
Owner Or Alternate Post Office Box:	3555
Owner Or Alternate City:	CHICAGO
Owner Or Alternate State:	IL
Owner Or Alternate Zip Code:	60654
Owner Or Alternate Telephone Number:	Not reported
Owner Or Alternate Contact Name:	Not reported
Operator Or Alternate Company Name:	CHICAGO TRANSIT AUTHORITY
Operator Or Alternate Street Address:	MERCHANDISE MART PLAZA
Operator Or Alternate Post Office Box:	3555
Operator Or Alternate City:	CHICAGO
Operator Or Alternate State:	IL
Operator Or Alternate Zip Code:	60654
Operator Or Alternate Telephone Number:	Not reported
Operator Or Alternate Contact Name:	Not reported
Secondary Or Alternate Usepa Identification Number:	Not reported
Standard Industrial Classification Code:	Not reported
Primary NAIC System Code:	Not reported
Secondary NAIC System Code:	Not reported
Haz Waste Large Quantity Generator Ind (H/Historic, 0-9 Year Latest Report, E Last Report > 10 Yrs):	Not reported
Haz Waste Small Quantity Generator(or Smaller) Ind (as above):	Not reported
Nonhazardous Waste Generator Ind (as above):	H
Compost Annual Reort Ind (as above):	Not reported
Landfill Annual Report Ind (as above):	Not reported
Potentially Infectious Medical Waste Annual Report Ind (as above):	Not reported
Haz Waste Permit Ind (S Indicates Activity):	Not reported
Solid Waste Permit Ind (S Indicates Activity):	Not reported
Used Tire Program Activity Ind (S Indicates Activity):	Not reported
Compliance Order Tracking Activity Ind (S Indicates Activity):	Not reported
Facility Compliance Tracking System Activity Ind (S Indicates Activity):	Not reported
Ind Of Groundwater Data In Mainframe Groundwater System (S Indicates Activity):	Not reported
Lust Program Activity Ind (S Indicates Activity):	Not reported
Lust Reimbursement Program Activity Ind (S Indicates Activity):	Not reported
Site Remediation Program Activity Ind (S Indicates Activity):	Not reported
FSRS Activity Ind (S Indicates Activity):	Not reported
State Response Action Activity Ind (S Indicates Activity):	Not reported
Name And Address Change Date:	01/28/04
Hazardous Annual Report Company Name:	Not reported
Hazardous Annual Report Street Address:	Not reported
Hazardous Annual Report Post Office Box:	Not reported

Map ID	Site	Database(s)	EPA ID Number

CHICAGO TRANSIT AUTHORITY (Continued) **S110857035**

Hazardous Annual Report City:	Not reported
Hazardous Annual Report State:	Not reported
Hazardous Annual Report Zip Code:	Not reported
Hazardous Annual Report Telephone Number:	Not reported
Hazardous Annual Report Contact First Name:	Not reported
Hazardous Annual Report Contact Last Name:	Not reported
Hazardous Annual Report Contact Person Title Code:	Not reported
Hazardous Annual Report New Notifier Code:	Not reported
FIPS Country Code:	001
FIPS State Code:	17
FIPS County Code:	031
FIPS City Or Township Code:	606
IEPA Region Identifier:	2
Original Entry Date:	04/09/90
Change Date:	02/07/11
Primary USEPA Identification Number:	Not reported
Status:	Not reported
Code:	BP
Total Tanks:	Not reported

---

344 **CHICAGO TRANSIT AUTHORITY** **FINDS** **1008151151**
3360 N CLARK ST **N/A**
CHICAGO, IL 60657

FINDS:

Registry ID: 110018479733

Environmental Interest/Information System
ACES (Illinois - Agency Compliance And Enforcement System) is the Illinois EPA Project to facilitate the permitting operations

City	EDR ID	Site Name	Site Address	Zip	Database(s)
CHICAGO	1012172115	ROSELAND COMMUNITY	110TH PLACE AND MICHIGAN, EAST SIDE OF STATE ST.		US BROWNFIELDS
CHICAGO	S109167302		549 115TH ST		IL LUST, IL SPILLS
CHICAGO	1005636372	ILLINOIS MINING CORP INC	130TH W OF TORRENCE AVE		FINDS, IL SPILLS, IL AIRS
CHICAGO	S110857146	NIKE SITE C40 CONTROL AREA-BUR	35TH & LAKE SHORE DR	60657	IL HWAR
CHICAGO	S110857044	AMOCO 5064	3600TH N ASHLAND & ADDISON	60613	IL HWAR
CHICAGO	S110856935	AMOCO 5045	4000TH N CLARK & IRVING	60613	IL HWAR
CHICAGO	S110856747	LAWRENCE ASHLAND CERTFD REPAIR	4757TH N ASHLAND & LAWRENCE	60640	IL HWAR
CHICAGO	S110856748	AMOCO 5907	5556TH N SHERIDAN & BERRY	60640	IL HWAR
CHICAGO	1008126423	LA RABIDA CHILDRENS HOSP & RESEARCH	E 65TH ST LAKE		FINDS, IL AIRS
CHICAGO	S110857157	LAKEVIEW PRESBYTERIAN CHURCH	716 W ADDISON ST	60613	IL HWAR
CHICAGO	S110857073	CHICAGO, CITY OF	940 W ADDISON	60657	IL HWAR
CHICAGO	U003947110	RAVENSWOOD WARNER	1801 W BELLE PLN	60613	IL UST
CHICAGO	S110857066	CHICAGO YACHT CLUB	BELMONT ST	60657	IL HWAR
CHICAGO	S110857179	COMED-MANHOLE	BELMONT & CAMPBELL	60657	IL HWAR
CHICAGO	S110857113	NIKE C-03 (LAUNCH AREA)	BELMONT & LAKE SHORE DR E	60657	IL HWAR
CHICAGO	S110685042	GOODYEAR AUTO SERVICE CENTER	4809 N BROADWAY ST	60640	IL ENG CONTROLS, IL INST CONTROL, IL SRP
CHICAGO	U004183476	VACAND BUILDING (PREVIOUSLY STORAGE UNITS)	3636 N BROADWAY AVE	60657	IL UST
CHICAGO	S110857021	SPARKLE TOWN CLEANERS	3107 N BROADWAY ST	60657	IL HWAR
CHICAGO	S110857024	K&M CLEANERS	3164 N BROADWAY ST	60657	IL HWAR
CHICAGO	S110857037	MODERN WAY CLEANERS	4014 N BROADWAY ST	60613	IL HWAR
CHICAGO	S110859720	WALGREENS 1171	2801 N BROADWAY ST	60657	IL HWAR
CHICAGO	S110857043	DRY CLEANERS	3206 N BROADWAY ST	60657	IL HWAR
CHICAGO	S110857058	KAMEROS, FRANK & CHRIS	3440 N BROADWAY ST	60657	IL HWAR
CHICAGO	S110857074	K&M CLEANERS	3223 N BROADWAY ST	60657	IL HWAR
CHICAGO	S110857084	LECTRO-STIK	3721 N BROADWAY ST	60613	IL HWAR
CHICAGO	S110856785	AON SVC CORP	5040 N BROADWAY ST	60640	IL HWAR
CHICAGO	S110857178	COMED-MANHOLE	BROADWAY & MONTROSE	60613	IL HWAR
CHICAGO	S110857184	JANE ADDAMS CENTER	3212 N BROADWAY ST	60657	IL HWAR
CHICAGO	S110857091	EUROPEAN & US AUTO SVC	4080 N BROADWAY	60657	IL HWAR
CHICAGO	S110856718	KIMS CLEANERS	5010 N BROADWAY ST	60640	IL HWAR
CHICAGO	S110857103	WALGREENS	3201 N BROADWAY ST	60657	IL HWAR
CHICAGO	S110856719	CAROUSEL CLEANERS	3605 N BROADWAY ST	60613	IL HWAR
CHICAGO	S110856720	MAACO AUTO PAINTING	5041 N BROADWAY ST	60640	IL HWAR
CHICAGO	S110856724	FALCON AUTOBODY	5420 N BROADWAY ST	60640	IL HWAR
CHICAGO	S110861218	DEBRA WOLF INVESTMENT TRUST	2840 N BROADWAY ST	60657	IL HWAR
CHICAGO	S110856792	WOOLWORTH 30928	4613 BROADWAY	60640	IL HWAR
CHICAGO	S110856797	JN CLEANERS	3930 N BROADWAY ST	60613	IL HWAR
CHICAGO	S110857106	LOUIS NETTELHORST SCHOOL	3252 N BROADWAY ST	60657	IL HWAR
CHICAGO	S110856736	BEAR ELECTRONICS INTL INC	5449 N BROADWAY ST	60640	IL HWAR
CHICAGO	S110856801	WAHL-HENIUS INSTITUTE INC	4206 N BROADWAY ST	60613	IL HWAR
CHICAGO	S110857111	PERILLO BMW	4117 N BROADWAY ST	60613	IL HWAR
CHICAGO	S110857122	CAROUSEL CLEANERS	3646 N BROADWAY ST	60613	IL HWAR

City	EDR ID	Site Name	Site Address	Zip	Database(s)
CHICAGO	S110856821	UPTOWN THEATER	BROADWAY & LAWRENCE	60640	IL HWAR
CHICAGO	S110856825	AL-MEDINA AUTO REPAIR & SALES	5410 N BROADWAY ST	60640	IL HWAR
CHICAGO	S110857128	JEWEL OSCO 3514	3531 N BROADWAY ST	60657	IL HWAR
CHICAGO	S110856753	SUN IZUZU	4916 N BROADWAY ST	60640	IL HWAR
CHICAGO	S110856832	JEWEL OSCO 3443	5343 N BROADWAY ST	60640	IL HWAR
CHICAGO	S110856761	PARAMOUNT CLEANERS	5243 N BROADWAY ST	60640	IL HWAR
CHICAGO	S110856771	WARREN SPECIALTY MOLDING CO	5416 N BROADWAY ST	60640	IL HWAR
CHICAGO	S110856772	PULSAR INC	5451 N BROADWAY ST	60640	IL HWAR
CHICAGO	S111009318	FABRICARE & CLEAN ON BROADWAY	3930 N BROADWAY ST	60613	IL DRYCLEANERS
CHICAGO	1014389933	JEWEL OSCO 3443	5343 N BROADWAY ST	60640	RCRA-CESQG
CHICAGO	S110841759	BORCHMANN, JOHN	823 BUENA	60613	IL HWAR
CHICAGO	S110856775	RAYAN ENTERPRISES INC	4400 N CLARK ST	60640	IL HWAR
CHICAGO	S110856830	COMED MANHOLE	CLIFTON & WILSON ST	60640	IL HWAR
CHICAGO	1012178848	COMED	CLIFTON & WILSON ST	60640	RCRA-NonGen
CHICAGO	S110857131	APARTMENTS	3831 FREMONT	60613	IL HWAR
CHICAGO	S110857158	THEATER PARK	FULLERTON & LAKE SHORE DR	60657	IL HWAR
CHICAGO	1008372803	THEATER PARK	FULLERTON PKWY & LAKE SHORE DR	60657	RCRA-CESQG
CHICAGO	U001142226	WAVELAND CLOCKTOWER	400 W GRACE	60613	IL UST
CHICAGO	S110857175	MIDAS MUFFLER	3618 N HALSTED ST	60613	IL HWAR
CHICAGO	S110856726	INTERSTATE TRANSMISSION	3657 N HALSTED ST	60613	IL HWAR
CHICAGO	S110862452	ONE WAY AUTO REPAIR	9644 S HALSTED		IL HWAR
CHICAGO	S110856723	CITY HOMES INC	HERMITAGE & WILSON RD	60640	IL HWAR
CHICAGO	S107744900	ORION INDUSTRIES LTD	5170 NW HWY		IL AIRS
CHICAGO	S110613713		2508 W JACKSON ST		IL HWAR, IL SPILLS
CHICAGO	S109366427		6700 JEFFREY BLVD		IL LUST, IL SPILLS
CHICAGO	S108045958		2660 N KOLMAR		IL HWAR, IL SPILLS
CHICAGO	S110861476	FOSTER AVE REACH LIGHTHOUSE	5200 N LAKE SHORE DR	60640	IL HWAR
CHICAGO	S107743121	JAMES CAPE & SONS CO	LAKE MICHIGAN SHORELINE & BELMONT		IL AIRS
CHICAGO	1011862007	FOSTER AVE BEACH LIGHTHOUSE	5200 N LAKE SHORE DR	60640	RCRA-CESQG
CHICAGO	S107743118	JAMES CAPE & SONS - ILLINOIS	LAKE MICHIGAN SHORELINE BELMONT HAR		IL AIRS
CHICAGO	1011615556	FELICE CABINETS INC	1750 W LAWRENCE AVE	60640	ICIS
CHICAGO	1008122379	CITY OF CHICAGO / FLEET MANAGEMENT	W LAWRENCE AVE & N MANNHIEM RD		FINDS, IL AIRS
CHICAGO	S110856776	RAYAN ENTERPRISES INC	1427 W MONTROSE	60640	IL HWAR
CHICAGO	S110857182	MONTROSE PARK BEACH BATH HOUSE	200 W MONTROSE HARBOR DR	60613	IL HWAR
CHICAGO	S110857141	LAKE SHORE CLEANERS	1437 N MONTROSE	60613	IL HWAR
CHICAGO	1009516599	JEWEL CHEMICAL CO	5483 N N W HIGHWAY	0	FTTS, HIST FTTS
CHICAGO	1003870315	CHICAGO PARK DIST LINCOLN PARK	NEAR LAKE SHORE DR & BARRY	60657	CERC-NFRAP, RCRA-CESQG, FINDS
CHICAGO	S110857186	PLANNED PROPERTY	3510 N PINE GRV	60613	IL HWAR
CHICAGO	S110855938	FARGO PROJECT	3839 N PINE GRV	60613	IL HWAR
CHICAGO	S108111372	FARGO PROJECT	3839 N PINE GROVE AVE	60613	IL SWF/LF
CHICAGO	S110857191	COMED-MANHOLE	RAVENSWOOD & ROSCOE	60657	IL HWAR
CHICAGO	1008123634	PLOTE INC	ROCKWELL AND ADDISON STS		FINDS, IL AIRS
CHICAGO	S110857181	COMED-MANHOLE	ROSCOE & SOUTHPORT	60657	IL HWAR
CHICAGO	S107740686	CHA-STATEWAY GARDENS	STATE ST		IL AIRS
CHICAGO	S110824846		5102 S WESTERN		IL HWAR, IL SPILLS
CHICAGO	1009646228		W WILSON AVE AND N RAVENSWOOD AVE	60640	DOT OPS
CHICAGO	S110685334		3 N YORK		IL HWAR, IL SPILLS

Count: 91 records

FOCUS MAP 12 ORPHAN SUMMARY

City	EDR ID	Site Name	Site Address	Zip	Database(s)
CHICAGO	S109366324		10510 W ZEMKE RD		IL HWAR, IL SPILLS
LOMBARD	S110867972	GREEN HORIZONS	RT 53 & NORTH AVE	60613	IL HWAR

Section 5

Databases Searched and Update Dates

GOVERNMENT RECORDS SEARCHED / DATA CURRENCY TRACKING

To maintain currency of the following federal and state databases, EDR contacts the appropriate governmental agency on a monthly or quarterly basis, as required.

Number of Days to Update: Provides confirmation that EDR is reporting records that have been updated within 90 days from the date the government agency made the information available to the public.

FEDERAL RECORDS

NPL: National Priority List

National Priorities List (Superfund). The NPL is a subset of CERCLIS and identifies over 1,200 sites for priority cleanup under the Superfund Program. NPL sites may encompass relatively large areas. As such, EDR provides polygon coverage for over 1,000 NPL site boundaries produced by EPA's Environmental Photographic Interpretation Center (EPIC) and regional EPA offices.

Date of Government Version: 06/30/2011
Date Data Arrived at EDR: 07/12/2011
Date Made Active in Reports: 09/29/2011
Number of Days to Update: 79

Source: EPA
Telephone: N/A
Last EDR Contact: 01/11/2012
Next Scheduled EDR Contact: 04/23/2012
Data Release Frequency: Quarterly

NPL Site Boundaries

Sources:

EPA's Environmental Photographic Interpretation Center (EPIC)
Telephone: 202-564-7333

EPA Region 1
Telephone 617-918-1143

EPA Region 6
Telephone: 214-655-6659

EPA Region 3
Telephone 215-814-5418

EPA Region 7
Telephone: 913-551-7247

EPA Region 4
Telephone 404-562-8033

EPA Region 8
Telephone: 303-312-6774

EPA Region 5
Telephone 312-886-6686

EPA Region 9
Telephone: 415-947-4246

EPA Region 10
Telephone 206-553-8665

Proposed NPL: Proposed National Priority List Sites

A site that has been proposed for listing on the National Priorities List through the issuance of a proposed rule in the Federal Register. EPA then accepts public comments on the site, responds to the comments, and places on the NPL those sites that continue to meet the requirements for listing.

Date of Government Version: 06/30/2011
Date Data Arrived at EDR: 07/12/2011
Date Made Active in Reports: 09/29/2011
Number of Days to Update: 79

Source: EPA
Telephone: N/A
Last EDR Contact: 01/11/2012
Next Scheduled EDR Contact: 04/23/2012
Data Release Frequency: Quarterly

DELISTED NPL: National Priority List Deletions

The National Oil and Hazardous Substances Pollution Contingency Plan (NCP) establishes the criteria that the EPA uses to delete sites from the NPL. In accordance with 40 CFR 300.425.(e), sites may be deleted from the NPL where no further response is appropriate.

Date of Government Version: 06/30/2011
Date Data Arrived at EDR: 07/12/2011
Date Made Active in Reports: 09/29/2011
Number of Days to Update: 79

Source: EPA
Telephone: N/A
Last EDR Contact: 01/10/2012
Next Scheduled EDR Contact: 04/23/2012
Data Release Frequency: Quarterly

GOVERNMENT RECORDS SEARCHED / DATA CURRENCY TRACKING

NPL LIENS: Federal Superfund Liens

Federal Superfund Liens. Under the authority granted the USEPA by CERCLA of 1980, the USEPA has the authority to file liens against real property in order to recover remedial action expenditures or when the property owner received notification of potential liability. USEPA compiles a listing of filed notices of Superfund Liens.

Date of Government Version: 10/15/1991
Date Data Arrived at EDR: 02/02/1994
Date Made Active in Reports: 03/30/1994
Number of Days to Update: 56

Source: EPA
Telephone: 202-564-4267
Last EDR Contact: 08/15/2011
Next Scheduled EDR Contact: 11/28/2011
Data Release Frequency: No Update Planned

CERCLIS: Comprehensive Environmental Response, Compensation, and Liability Information System

CERCLIS contains data on potentially hazardous waste sites that have been reported to the USEPA by states, municipalities, private companies and private persons, pursuant to Section 103 of the Comprehensive Environmental Response, Compensation, and Liability Act (CERCLA). CERCLIS contains sites which are either proposed to or on the National Priorities List (NPL) and sites which are in the screening and assessment phase for possible inclusion on the NPL.

Date of Government Version: 02/25/2011
Date Data Arrived at EDR: 03/01/2011
Date Made Active in Reports: 05/02/2011
Number of Days to Update: 62

Source: EPA
Telephone: 703-412-9810
Last EDR Contact: 11/29/2011
Next Scheduled EDR Contact: 03/12/2012
Data Release Frequency: Quarterly

CERCLIS-NFRAP: CERCLIS No Further Remedial Action Planned

Archived sites are sites that have been removed and archived from the inventory of CERCLIS sites. Archived status indicates that, to the best of EPA's knowledge, assessment at a site has been completed and that EPA has determined no further steps will be taken to list this site on the National Priorities List (NPL), unless information indicates this decision was not appropriate or other considerations require a recommendation for listing at a later time. This decision does not necessarily mean that there is no hazard associated with a given site; it only means that, based upon available information, the location is not judged to be a potential NPL site.

Date of Government Version: 02/25/2011
Date Data Arrived at EDR: 03/01/2011
Date Made Active in Reports: 05/02/2011
Number of Days to Update: 62

Source: EPA
Telephone: 703-412-9810
Last EDR Contact: 11/29/2011
Next Scheduled EDR Contact: 03/12/2012
Data Release Frequency: Quarterly

LIENS 2: CERCLA Lien Information

A Federal CERCLA ('Superfund') lien can exist by operation of law at any site or property at which EPA has spent Superfund monies. These monies are spent to investigate and address releases and threatened releases of contamination. CERCLIS provides information as to the identity of these sites and properties.

Date of Government Version: 09/09/2011
Date Data Arrived at EDR: 09/16/2011
Date Made Active in Reports: 09/29/2011
Number of Days to Update: 13

Source: Environmental Protection Agency
Telephone: 202-564-6023
Last EDR Contact: 01/30/2012
Next Scheduled EDR Contact: 05/14/2012
Data Release Frequency: Varies

CORRACTS: Corrective Action Report

CORRACTS identifies hazardous waste handlers with RCRA corrective action activity.

Date of Government Version: 08/19/2011
Date Data Arrived at EDR: 08/31/2011
Date Made Active in Reports: 01/10/2012
Number of Days to Update: 132

Source: EPA
Telephone: 800-424-9346
Last EDR Contact: 02/13/2012
Next Scheduled EDR Contact: 05/28/2012
Data Release Frequency: Quarterly

RCRA-TSDF: RCRA - Treatment, Storage and Disposal

RCRAInfo is EPA's comprehensive information system, providing access to data supporting the Resource Conservation and Recovery Act (RCRA) of 1976 and the Hazardous and Solid Waste Amendments (HSWA) of 1984. The database includes selective information on sites which generate, transport, store, treat and/or dispose of hazardous waste as defined by the Resource Conservation and Recovery Act (RCRA). Transporters are individuals or entities that move hazardous waste from the generator offsite to a facility that can recycle, treat, store, or dispose of the waste. TSDFs treat, store, or dispose of the waste.

Date of Government Version: 06/15/2011
Date Data Arrived at EDR: 07/07/2011
Date Made Active in Reports: 08/08/2011
Number of Days to Update: 32

Source: Environmental Protection Agency
Telephone: 312-886-6186
Last EDR Contact: 01/05/2012
Next Scheduled EDR Contact: 04/16/2012
Data Release Frequency: Quarterly

RCRA-LQG: RCRA - Large Quantity Generators

RCRAInfo is EPA's comprehensive information system, providing access to data supporting the Resource Conservation and Recovery Act (RCRA) of 1976 and the Hazardous and Solid Waste Amendments (HSWA) of 1984. The database includes selective information on sites which generate, transport, store, treat and/or dispose of hazardous waste as defined by the Resource Conservation and Recovery Act (RCRA). Large quantity generators (LQGs) generate over 1,000 kilograms (kg) of hazardous waste, or over 1 kg of acutely hazardous waste per month.

Date of Government Version: 06/15/2011
Date Data Arrived at EDR: 07/07/2011
Date Made Active in Reports: 08/08/2011
Number of Days to Update: 32

Source: Environmental Protection Agency
Telephone: 312-886-6186
Last EDR Contact: 01/05/2012
Next Scheduled EDR Contact: 04/16/2012
Data Release Frequency: Quarterly

RCRA-SQG: RCRA - Small Quantity Generators

RCRAInfo is EPA's comprehensive information system, providing access to data supporting the Resource Conservation and Recovery Act (RCRA) of 1976 and the Hazardous and Solid Waste Amendments (HSWA) of 1984. The database includes selective information on sites which generate, transport, store, treat and/or dispose of hazardous waste as defined by the Resource Conservation and Recovery Act (RCRA). Small quantity generators (SQGs) generate between 100 kg and 1,000 kg of hazardous waste per month.

Date of Government Version: 06/15/2011
Date Data Arrived at EDR: 07/07/2011
Date Made Active in Reports: 08/08/2011
Number of Days to Update: 32

Source: Environmental Protection Agency
Telephone: 312-886-6186
Last EDR Contact: 01/05/2012
Next Scheduled EDR Contact: 04/16/2012
Data Release Frequency: Quarterly

RCRA-CESQG: RCRA - Conditionally Exempt Small Quantity Generators

RCRAInfo is EPA's comprehensive information system, providing access to data supporting the Resource Conservation and Recovery Act (RCRA) of 1976 and the Hazardous and Solid Waste Amendments (HSWA) of 1984. The database includes selective information on sites which generate, transport, store, treat and/or dispose of hazardous waste as defined by the Resource Conservation and Recovery Act (RCRA). Conditionally exempt small quantity generators (CESQGs) generate less than 100 kg of hazardous waste, or less than 1 kg of acutely hazardous waste per month.

Date of Government Version: 06/15/2011
Date Data Arrived at EDR: 07/07/2011
Date Made Active in Reports: 08/08/2011
Number of Days to Update: 32

Source: Environmental Protection Agency
Telephone: 312-886-6186
Last EDR Contact: 01/05/2012
Next Scheduled EDR Contact: 04/16/2012
Data Release Frequency: Varies

RCRA-NonGen: RCRA - Non Generators

RCRAInfo is EPA's comprehensive information system, providing access to data supporting the Resource Conservation and Recovery Act (RCRA) of 1976 and the Hazardous and Solid Waste Amendments (HSWA) of 1984. The database includes selective information on sites which generate, transport, store, treat and/or dispose of hazardous waste as defined by the Resource Conservation and Recovery Act (RCRA). Non-Generators do not presently generate hazardous waste.

Date of Government Version: 06/15/2011
Date Data Arrived at EDR: 07/07/2011
Date Made Active in Reports: 08/08/2011
Number of Days to Update: 32

Source: Environmental Protection Agency
Telephone: 312-886-6186
Last EDR Contact: 01/05/2012
Next Scheduled EDR Contact: 04/16/2012
Data Release Frequency: Varies

US ENG CONTROLS: Engineering Controls Sites List

A listing of sites with engineering controls in place. Engineering controls include various forms of caps, building foundations, liners, and treatment methods to create pathway elimination for regulated substances to enter environmental media or effect human health.

Date of Government Version: 12/30/2011
Date Data Arrived at EDR: 12/30/2011
Date Made Active in Reports: 01/10/2012
Number of Days to Update: 11

Source: Environmental Protection Agency
Telephone: 703-603-0695
Last EDR Contact: 12/09/2011
Next Scheduled EDR Contact: 03/26/2012
Data Release Frequency: Varies

US INST CONTROL: Sites with Institutional Controls

A listing of sites with institutional controls in place. Institutional controls include administrative measures, such as groundwater use restrictions, construction restrictions, property use restrictions, and post remediation care requirements intended to prevent exposure to contaminants remaining on site. Deed restrictions are generally required as part of the institutional controls.

Date of Government Version: 12/30/2011
Date Data Arrived at EDR: 12/30/2011
Date Made Active in Reports: 01/10/2012
Number of Days to Update: 11

Source: Environmental Protection Agency
Telephone: 703-603-0695
Last EDR Contact: 12/09/2011
Next Scheduled EDR Contact: 03/26/2012
Data Release Frequency: Varies

ERNS: Emergency Response Notification System

Emergency Response Notification System. ERNS records and stores information on reported releases of oil and hazardous substances.

Date of Government Version: 10/03/2011
Date Data Arrived at EDR: 10/04/2011
Date Made Active in Reports: 11/11/2011
Number of Days to Update: 38

Source: National Response Center, United States Coast Guard
Telephone: 202-267-2180
Last EDR Contact: 01/18/2012
Next Scheduled EDR Contact: 04/16/2012
Data Release Frequency: Annually

HMIRS: Hazardous Materials Information Reporting System

Hazardous Materials Incident Report System. HMIRS contains hazardous material spill incidents reported to DOT.

Date of Government Version: 10/04/2011
Date Data Arrived at EDR: 10/04/2011
Date Made Active in Reports: 11/11/2011
Number of Days to Update: 38

Source: U.S. Department of Transportation
Telephone: 202-366-4555
Last EDR Contact: 01/03/2012
Next Scheduled EDR Contact: 04/16/2012
Data Release Frequency: Annually

DOT OPS: Incident and Accident Data

Department of Transporation, Office of Pipeline Safety Incident and Accident data.

Date of Government Version: 07/29/2011
Date Data Arrived at EDR: 08/09/2011
Date Made Active in Reports: 11/11/2011
Number of Days to Update: 94

Source: Department of Transporation, Office of Pipeline Safety
Telephone: 202-366-4595
Last EDR Contact: 02/07/2012
Next Scheduled EDR Contact: 05/21/2012
Data Release Frequency: Varies

US CDL: Clandestine Drug Labs

A listing of clandestine drug lab locations. The U.S. Department of Justice ("the Department") provides this web site as a public service. It contains addresses of some locations where law enforcement agencies reported they found chemicals or other items that indicated the presence of either clandestine drug laboratories or dumpsites. In most cases, the source of the entries is not the Department, and the Department has not verified the entry and does not guarantee its accuracy. Members of the public must verify the accuracy of all entries by, for example, contacting local law enforcement and local health departments.

Date of Government Version: 10/07/2011
Date Data Arrived at EDR: 12/09/2011
Date Made Active in Reports: 01/10/2012
Number of Days to Update: 32

Source: Drug Enforcement Administration
Telephone: 202-307-1000
Last EDR Contact: 12/05/2011
Next Scheduled EDR Contact: 03/19/2012
Data Release Frequency: Quarterly

US BROWNFIELDS: A Listing of Brownfields Sites

Brownfields are real property, the expansion, redevelopment, or reuse of which may be complicated by the presence or potential presence of a hazardous substance, pollutant, or contaminant. Cleaning up and reinvesting in these properties takes development pressures off of undeveloped, open land, and both improves and protects the environment. Assessment, Cleanup and Redevelopment Exchange System (ACRES) stores information reported by EPA Brownfields grant recipients on brownfields properties assessed or cleaned up with grant funding as well as information on Targeted Brownfields Assessments performed by EPA Regions. A listing of ACRES Brownfield sites is obtained from Cleanups in My Community. Cleanups in My Community provides information on Brownfields properties for which information is reported back to EPA, as well as areas served by Brownfields grant programs.

Date of Government Version: 06/27/2011
Date Data Arrived at EDR: 06/27/2011
Date Made Active in Reports: 09/13/2011
Number of Days to Update: 78

Source: Environmental Protection Agency
Telephone: 202-566-2777
Last EDR Contact: 12/27/2011
Next Scheduled EDR Contact: 04/09/2012
Data Release Frequency: Semi-Annually

DOD: Department of Defense Sites

This data set consists of federally owned or administered lands, administered by the Department of Defense, that have any area equal to or greater than 640 acres of the United States, Puerto Rico, and the U.S. Virgin Islands.

Date of Government Version: 12/31/2005
Date Data Arrived at EDR: 11/10/2006
Date Made Active in Reports: 01/11/2007
Number of Days to Update: 62

Source: USGS
Telephone: 888-275-8747
Last EDR Contact: 01/20/2012
Next Scheduled EDR Contact: 04/30/2012
Data Release Frequency: Semi-Annually

FUDS: Formerly Used Defense Sites

The listing includes locations of Formerly Used Defense Sites properties where the US Army Corps of Engineers is actively working or will take necessary cleanup actions.

Date of Government Version: 12/31/2009
Date Data Arrived at EDR: 08/12/2010
Date Made Active in Reports: 12/02/2010
Number of Days to Update: 112

Source: U.S. Army Corps of Engineers
Telephone: 202-528-4285
Last EDR Contact: 12/09/2011
Next Scheduled EDR Contact: 03/26/2012
Data Release Frequency: Varies

LUCIS: Land Use Control Information System

LUCIS contains records of land use control information pertaining to the former Navy Base Realignment and Closure properties.

Date of Government Version: 12/09/2005
Date Data Arrived at EDR: 12/11/2006
Date Made Active in Reports: 01/11/2007
Number of Days to Update: 31

Source: Department of the Navy
Telephone: 843-820-7326
Last EDR Contact: 11/22/2011
Next Scheduled EDR Contact: 03/05/2012
Data Release Frequency: Varies

CONSENT: Superfund (CERCLA) Consent Decrees

Major legal settlements that establish responsibility and standards for cleanup at NPL (Superfund) sites. Released periodically by United States District Courts after settlement by parties to litigation matters.

Date of Government Version: 09/01/2011
Date Data Arrived at EDR: 11/18/2011
Date Made Active in Reports: 01/10/2012
Number of Days to Update: 53

Source: Department of Justice, Consent Decree Library
Telephone: Varies
Last EDR Contact: 12/27/2011
Next Scheduled EDR Contact: 04/16/2012
Data Release Frequency: Varies

ROD: Records Of Decision

Record of Decision. ROD documents mandate a permanent remedy at an NPL (Superfund) site containing technical and health information to aid in the cleanup.

Date of Government Version: 09/28/2011
Date Data Arrived at EDR: 12/14/2011
Date Made Active in Reports: 01/10/2012
Number of Days to Update: 27

Source: EPA
Telephone: 703-416-0223
Last EDR Contact: 12/14/2011
Next Scheduled EDR Contact: 03/26/2012
Data Release Frequency: Annually

UMTRA: Uranium Mill Tailings Sites

Uranium ore was mined by private companies for federal government use in national defense programs. When the mills shut down, large piles of the sand-like material (mill tailings) remain after uranium has been extracted from the ore. Levels of human exposure to radioactive materials from the piles are low; however, in some cases tailings were used as construction materials before the potential health hazards of the tailings were recognized.

Date of Government Version: 09/14/2010
Date Data Arrived at EDR: 10/21/2010
Date Made Active in Reports: 01/28/2011
Number of Days to Update: 99

Source: Department of Energy
Telephone: 505-845-0011
Last EDR Contact: 11/29/2011
Next Scheduled EDR Contact: 03/12/2012
Data Release Frequency: Varies

ODI: Open Dump Inventory

An open dump is defined as a disposal facility that does not comply with one or more of the Part 257 or Part 258 Subtitle D Criteria.

Date of Government Version: 06/30/1985
Date Data Arrived at EDR: 08/09/2004
Date Made Active in Reports: 09/17/2004
Number of Days to Update: 39

Source: Environmental Protection Agency
Telephone: 800-424-9346
Last EDR Contact: 06/09/2004
Next Scheduled EDR Contact: N/A
Data Release Frequency: No Update Planned

DEBRIS REGION 9: Torres Martinez Reservation Illegal Dump Site Locations

A listing of illegal dump sites location on the Torres Martinez Indian Reservation located in eastern Riverside County and northern Imperial County, California.

Date of Government Version: 01/12/2009
Date Data Arrived at EDR: 05/07/2009
Date Made Active in Reports: 09/21/2009
Number of Days to Update: 137

Source: EPA, Region 9
Telephone: 415-947-4219
Last EDR Contact: 12/21/2011
Next Scheduled EDR Contact: 04/09/2012
Data Release Frequency: No Update Planned

MINES: Mines Master Index File

Contains all mine identification numbers issued for mines active or opened since 1971. The data also includes violation information.

Date of Government Version: 08/18/2011
Date Data Arrived at EDR: 09/08/2011
Date Made Active in Reports: 09/29/2011
Number of Days to Update: 21

Source: Department of Labor, Mine Safety and Health Administration
Telephone: 303-231-5959
Last EDR Contact: 12/07/2011
Next Scheduled EDR Contact: 03/19/2012
Data Release Frequency: Semi-Annually

TRIS: Toxic Chemical Release Inventory System

Toxic Release Inventory System. TRIS identifies facilities which release toxic chemicals to the air, water and land in reportable quantities under SARA Title III Section 313.

Date of Government Version: 12/31/2009
Date Data Arrived at EDR: 09/01/2011
Date Made Active in Reports: 01/10/2012
Number of Days to Update: 131

Source: EPA
Telephone: 202-566-0250
Last EDR Contact: 12/02/2011
Next Scheduled EDR Contact: 03/12/2012
Data Release Frequency: Annually

TSCA: Toxic Substances Control Act

Toxic Substances Control Act. TSCA identifies manufacturers and importers of chemical substances included on the TSCA Chemical Substance Inventory list. It includes data on the production volume of these substances by plant site.

Date of Government Version: 12/31/2006
Date Data Arrived at EDR: 09/29/2010
Date Made Active in Reports: 12/02/2010
Number of Days to Update: 64

Source: EPA
Telephone: 202-260-5521
Last EDR Contact: 12/27/2011
Next Scheduled EDR Contact: 04/09/2012
Data Release Frequency: Every 4 Years

FTTS: FIFRA/ TSCA Tracking System - FIFRA (Federal Insecticide, Fungicide, & Rodenticide Act)/TSCA (Toxic Substances Control Act)

FTTS tracks administrative cases and pesticide enforcement actions and compliance activities related to FIFRA, TSCA and EPCRA (Emergency Planning and Community Right-to-Know Act). To maintain currency, EDR contacts the Agency on a quarterly basis.

Date of Government Version: 04/09/2009
Date Data Arrived at EDR: 04/16/2009
Date Made Active in Reports: 05/11/2009
Number of Days to Update: 25

Source: EPA/Office of Prevention, Pesticides and Toxic Substances
Telephone: 202-566-1667
Last EDR Contact: 11/28/2011
Next Scheduled EDR Contact: 03/12/2012
Data Release Frequency: Quarterly

FTTS INSP: FIFRA/ TSCA Tracking System - FIFRA (Federal Insecticide, Fungicide, & Rodenticide Act)/TSCA (Toxic Substances Control Act)

A listing of FIFRA/TSCA Tracking System (FTTS) inspections and enforcements.

Date of Government Version: 04/09/2009
Date Data Arrived at EDR: 04/16/2009
Date Made Active in Reports: 05/11/2009
Number of Days to Update: 25

Source: EPA
Telephone: 202-566-1667
Last EDR Contact: 11/28/2011
Next Scheduled EDR Contact: 03/12/2012
Data Release Frequency: Quarterly

HIST FTTS: FIFRA/TSCA Tracking System Administrative Case Listing

A complete administrative case listing from the FIFRA/TSCA Tracking System (FTTS) for all ten EPA regions. The information was obtained from the National Compliance Database (NCDB). NCDB supports the implementation of FIFRA (Federal Insecticide, Fungicide, and Rodenticide Act) and TSCA (Toxic Substances Control Act). Some EPA regions are now closing out records. Because of that, and the fact that some EPA regions are not providing EPA Headquarters with updated records, it was decided to create a HIST FTTS database. It included records that may not be included in the newer FTTS database updates. This database is no longer updated.

Date of Government Version: 10/19/2006
Date Data Arrived at EDR: 03/01/2007
Date Made Active in Reports: 04/10/2007
Number of Days to Update: 40

Source: Environmental Protection Agency
Telephone: 202-564-2501
Last EDR Contact: 12/17/2007
Next Scheduled EDR Contact: 03/17/2008
Data Release Frequency: No Update Planned

HIST FTTS INSP: FIFRA/TSCA Tracking System Inspection & Enforcement Case Listing

A complete inspection and enforcement case listing from the FIFRA/TSCA Tracking System (FTTS) for all ten EPA regions. The information was obtained from the National Compliance Database (NCDB). NCDB supports the implementation of FIFRA (Federal Insecticide, Fungicide, and Rodenticide Act) and TSCA (Toxic Substances Control Act). Some EPA regions are now closing out records. Because of that, and the fact that some EPA regions are not providing EPA Headquarters with updated records, it was decided to create a HIST FTTS database. It included records that may not be included in the newer FTTS database updates. This database is no longer updated.

Date of Government Version: 10/19/2006
Date Data Arrived at EDR: 03/01/2007
Date Made Active in Reports: 04/10/2007
Number of Days to Update: 40

Source: Environmental Protection Agency
Telephone: 202-564-2501
Last EDR Contact: 12/17/2008
Next Scheduled EDR Contact: 03/17/2008
Data Release Frequency: No Update Planned

SSTS: Section 7 Tracking Systems

Section 7 of the Federal Insecticide, Fungicide and Rodenticide Act, as amended (92 Stat. 829) requires all registered pesticide-producing establishments to submit a report to the Environmental Protection Agency by March 1st each year. Each establishment must report the types and amounts of pesticides, active ingredients and devices being produced, and those having been produced and sold or distributed in the past year.

Date of Government Version: 12/31/2009	Source: EPA
Date Data Arrived at EDR: 12/10/2010	Telephone: 202-564-4203
Date Made Active in Reports: 02/25/2011	Last EDR Contact: 01/30/2012
Number of Days to Update: 77	Next Scheduled EDR Contact: 05/14/2012
	Data Release Frequency: Annually

ICIS: Integrated Compliance Information System

The Integrated Compliance Information System (ICIS) supports the information needs of the national enforcement and compliance program as well as the unique needs of the National Pollutant Discharge Elimination System (NPDES) program.

Date of Government Version: 07/20/2011	Source: Environmental Protection Agency
Date Data Arrived at EDR: 11/10/2011	Telephone: 202-564-5088
Date Made Active in Reports: 01/10/2012	Last EDR Contact: 12/21/2011
Number of Days to Update: 61	Next Scheduled EDR Contact: 04/09/2012
	Data Release Frequency: Quarterly

PADS: PCB Activity Database System

PCB Activity Database. PADS Identifies generators, transporters, commercial storers and/or brokers and disposers of PCB's who are required to notify the EPA of such activities.

Date of Government Version: 11/01/2010	Source: EPA
Date Data Arrived at EDR: 11/10/2010	Telephone: 202-566-0500
Date Made Active in Reports: 02/16/2011	Last EDR Contact: 01/20/2012
Number of Days to Update: 98	Next Scheduled EDR Contact: 04/30/2012
	Data Release Frequency: Annually

MLTS: Material Licensing Tracking System

MLTS is maintained by the Nuclear Regulatory Commission and contains a list of approximately 8,100 sites which possess or use radioactive materials and which are subject to NRC licensing requirements. To maintain currency, EDR contacts the Agency on a quarterly basis.

Date of Government Version: 06/21/2011	Source: Nuclear Regulatory Commission
Date Data Arrived at EDR: 07/15/2011	Telephone: 301-415-7169
Date Made Active in Reports: 09/13/2011	Last EDR Contact: 12/12/2011
Number of Days to Update: 60	Next Scheduled EDR Contact: 03/26/2012
	Data Release Frequency: Quarterly

RADINFO: Radiation Information Database

The Radiation Information Database (RADINFO) contains information about facilities that are regulated by U.S. Environmental Protection Agency (EPA) regulations for radiation and radioactivity.

Date of Government Version: 01/11/2011	Source: Environmental Protection Agency
Date Data Arrived at EDR: 01/13/2011	Telephone: 202-343-9775
Date Made Active in Reports: 02/16/2011	Last EDR Contact: 01/12/2012
Number of Days to Update: 34	Next Scheduled EDR Contact: 04/23/2012
	Data Release Frequency: Quarterly

FINDS: Facility Index System/Facility Registry System

Facility Index System. FINDS contains both facility information and 'pointers' to other sources that contain more detail. EDR includes the following FINDS databases in this report: PCS (Permit Compliance System), AIRS (Aerometric Information Retrieval System), DOCKET (Enforcement Docket used to manage and track information on civil judicial enforcement cases for all environmental statutes), FURS (Federal Underground Injection Control), C-DOCKET (Criminal Docket System used to track criminal enforcement actions for all environmental statutes), FFIS (Federal Facilities Information System), STATE (State Environmental Laws and Statutes), and PADS (PCB Activity Data System).

Date of Government Version: 08/02/2011
Date Data Arrived at EDR: 09/13/2011
Date Made Active in Reports: 01/10/2012
Number of Days to Update: 119

Source: EPA
Telephone: (312) 353-2000
Last EDR Contact: 12/13/2011
Next Scheduled EDR Contact: 03/26/2012
Data Release Frequency: Quarterly

RAATS: RCRA Administrative Action Tracking System

RCRA Administration Action Tracking System. RAATS contains records based on enforcement actions issued under RCRA pertaining to major violators and includes administrative and civil actions brought by the EPA. For administration actions after September 30, 1995, data entry in the RAATS database was discontinued. EPA will retain a copy of the database for historical records. It was necessary to terminate RAATS because a decrease in agency resources made it impossible to continue to update the information contained in the database.

Date of Government Version: 04/17/1995
Date Data Arrived at EDR: 07/03/1995
Date Made Active in Reports: 08/07/1995
Number of Days to Update: 35

Source: EPA
Telephone: 202-564-4104
Last EDR Contact: 06/02/2008
Next Scheduled EDR Contact: 09/01/2008
Data Release Frequency: No Update Planned

BRS: Biennial Reporting System

The Biennial Reporting System is a national system administered by the EPA that collects data on the generation and management of hazardous waste. BRS captures detailed data from two groups: Large Quantity Generators (LQG) and Treatment, Storage, and Disposal Facilities.

Date of Government Version: 12/31/2009
Date Data Arrived at EDR: 03/01/2011
Date Made Active in Reports: 05/02/2011
Number of Days to Update: 62

Source: EPA/NTIS
Telephone: 800-424-9346
Last EDR Contact: 11/30/2011
Next Scheduled EDR Contact: 03/12/2012
Data Release Frequency: Biennially

SCRD DRYCLEANERS: State Coalition for Remediation of Drycleaners Listing

The State Coalition for Remediation of Drycleaners was established in 1998, with support from the U.S. EPA Office of Superfund Remediation and Technology Innovation. It is comprised of representatives of states with established drycleaner remediation programs. Currently the member states are Alabama, Connecticut, Florida, Illinois, Kansas, Minnesota, Missouri, North Carolina, Oregon, South Carolina, Tennessee, Texas, and Wisconsin.

Date of Government Version: 03/07/2011
Date Data Arrived at EDR: 03/09/2011
Date Made Active in Reports: 05/02/2011
Number of Days to Update: 54

Source: Environmental Protection Agency
Telephone: 615-532-8599
Last EDR Contact: 02/06/2012
Next Scheduled EDR Contact: 05/07/2012
Data Release Frequency: Varies

PCB TRANSFORMER: PCB Transformer Registration Database

The database of PCB transformer registrations that includes all PCB registration submittals.

Date of Government Version: 02/01/2011
Date Data Arrived at EDR: 10/19/2011
Date Made Active in Reports: 01/10/2012
Number of Days to Update: 83

Source: Environmental Protection Agency
Telephone: 202-566-0517
Last EDR Contact: 02/03/2012
Next Scheduled EDR Contact: 05/14/2012
Data Release Frequency: Varies

COAL ASH EPA: Coal Combustion Residues Surface Impoundments List

A listing of coal combustion residues surface impoundments with high hazard potential ratings.

Date of Government Version: 08/17/2010
Date Data Arrived at EDR: 01/03/2011
Date Made Active in Reports: 03/21/2011
Number of Days to Update: 77

Source: Environmental Protection Agency
Telephone: N/A
Last EDR Contact: 12/08/2011
Next Scheduled EDR Contact: 03/26/2012
Data Release Frequency: Varies

FEDERAL FACILITY: Federal Facility Site Information listing

A listing of National Priority List (NPL) and Base Realignment and Closure (BRAC) sites found in the Comprehensive Environmental Response, Compensation and Liability Information System (CERCLIS) Database where EPA Federal Facilities Restoration and Reuse Office is involved in cleanup activities.

Date of Government Version: 12/10/2010
Date Data Arrived at EDR: 01/11/2011
Date Made Active in Reports: 02/16/2011
Number of Days to Update: 36

Source: Environmental Protection Agency
Telephone: 703-603-8704
Last EDR Contact: 01/13/2012
Next Scheduled EDR Contact: 04/23/2012
Data Release Frequency: Varies

COAL ASH DOE: Sleam-Electric Plan Operation Data

A listing of power plants that store ash in surface ponds.

Date of Government Version: 12/31/2005
Date Data Arrived at EDR: 08/07/2009
Date Made Active in Reports: 10/22/2009
Number of Days to Update: 76

Source: Department of Energy
Telephone: 202-586-8719
Last EDR Contact: 01/18/2012
Next Scheduled EDR Contact: 04/30/2012
Data Release Frequency: Varies

FEMA UST: Underground Storage Tank Listing

A listing of all FEMA owned underground storage tanks.

Date of Government Version: 01/01/2010
Date Data Arrived at EDR: 02/16/2010
Date Made Active in Reports: 04/12/2010
Number of Days to Update: 55

Source: FEMA
Telephone: 202-646-5797
Last EDR Contact: 01/16/2012
Next Scheduled EDR Contact: 04/30/2012
Data Release Frequency: Varies

US HIST CDL: National Clandestine Laboratory Register

A listing of clandestine drug lab locations. The U.S. Department of Justice ("the Department") provides this web site as a public service. It contains addresses of some locations where law enforcement agencies reported they found chemicals or other items that indicated the presence of either clandestine drug laboratories or dumpsites. In most cases, the source of the entries is not the Department, and the Department has not verified the entry and does not guarantee its accuracy. Members of the public must verify the accuracy of all entries by, for example, contacting local law enforcement and local health departments.

Date of Government Version: 09/01/2007
Date Data Arrived at EDR: 11/19/2008
Date Made Active in Reports: 03/30/2009
Number of Days to Update: 131

Source: Drug Enforcement Administration
Telephone: 202-307-1000
Last EDR Contact: 03/23/2009
Next Scheduled EDR Contact: 06/22/2009
Data Release Frequency: No Update Planned

STATE AND LOCAL RECORDS

SSU: State Sites Unit Listing

The State Response Action Program database identifies the status of all sites under the responsibility of the Illinois EPA's State Sites Unit.

Date of Government Version: 11/22/2011
Date Data Arrived at EDR: 11/30/2011
Date Made Active in Reports: 01/10/2012
Number of Days to Update: 41

Source: Illinois Environmental Protection Agency
Telephone: 217-524-4826
Last EDR Contact: 01/30/2012
Next Scheduled EDR Contact: 05/14/2012
Data Release Frequency: Semi-Annually

LF WMRC: Waste Management & Research Center Landfill Database

The Waste Management & Research Center Landfill Database includes records from the Department of Public Health, Department of Mines & Minerals, Illinois Environmental Protection Agency, State Geological Survey, Northeastern Illinois Planning Commission and Pollution Control Board.

Date of Government Version: 12/31/2001
Date Data Arrived at EDR: 10/06/2006
Date Made Active in Reports: 11/06/2006
Number of Days to Update: 31

Source: Department of Natural Resources
Telephone: 217-333-8940
Last EDR Contact: 09/18/2009
Next Scheduled EDR Contact: 12/28/2009
Data Release Frequency: No Update Planned

SWF/LF: Available Disposal for Solid Waste in Illinois - Solid Waste Landfills Subject to State Surcharge
Solid Waste Facilities/Landfill Sites. SWF/LF type records typically contain an inventory of solid waste disposal facilities or landfills in a particular state. Depending on the state, these may be active or inactive facilities or open dumps that failed to meet RCRA Subtitle D Section 4004 criteria for solid waste landfills or disposal sites.

Date of Government Version: 12/31/2010
Date Data Arrived at EDR: 12/21/2011
Date Made Active in Reports: 12/23/2011
Number of Days to Update: 2

Source: Illinois Environmental Protection Agency
Telephone: 217-785-8604
Last EDR Contact: 01/30/2012
Next Scheduled EDR Contact: 05/14/2012
Data Release Frequency: Annually

NPDES: A Listing of Active Permits
A listing of facilities currently active in the state. The types of permits are public, private, federal and state.

Date of Government Version: 07/12/2011
Date Data Arrived at EDR: 07/12/2011
Date Made Active in Reports: 08/05/2011
Number of Days to Update: 24

Source: Illinois EPA
Telephone: 217-782-0610
Last EDR Contact: 02/13/2012
Next Scheduled EDR Contact: 04/23/2012
Data Release Frequency: Varies

UIC: Underground Injection Wells
Injection wells are used for disposal of fluids by "injection" into the subsurface. The construction of injection wells range from very technical designs with twenty-four hour monitoring to simply a hole dug in the ground to control runoff. As a result of this diversity, the UIC Program divides injection wells into five different classes.

Date of Government Version: 12/15/2011
Date Data Arrived at EDR: 12/19/2011
Date Made Active in Reports: 01/20/2012
Number of Days to Update: 32

Source: Illinois EPA
Telephone: 217-782-9878
Last EDR Contact: 11/28/2011
Next Scheduled EDR Contact: 03/12/2012
Data Release Frequency: Varies

IL NIPC: Solid Waste Landfill Inventory
Solid Waste Landfill Inventory. NIPC is an inventory of active and inactive solid waste disposal sites, based on state, local government and historical archive data. Included are numerous sites which previously had never been identified largely because there was no obligation to register such sites prior to 1971.

Date of Government Version: 08/01/1988
Date Data Arrived at EDR: 08/01/1994
Date Made Active in Reports: 08/12/1994
Number of Days to Update: 11

Source: Northeastern Illinois Planning Commission
Telephone: 312-454-0400
Last EDR Contact: 05/23/2006
Next Scheduled EDR Contact: N/A
Data Release Frequency: No Update Planned

LF SPECIAL WASTE: Special Waste Site List
These landfills, as of January 1, 1990, accept non-hazardous special waste pursuant to the Illinois EPA Non-Hazardous Special Waste Definition. List A includes landfills that may receive any non-hazardous waste, Non-Regional Pollution Control Facilities are so noted. List B includes landfills designed to receive specific non-hazardous wastes. List B landfills are designated as a Regional Pollution Control Facility by RPCF, or Non-Regional Pollution Control Facility by Non-RPCF.

Date of Government Version: 01/01/1990
Date Data Arrived at EDR: 06/17/2009
Date Made Active in Reports: 07/15/2009
Number of Days to Update: 28

Source: Illinois EPA
Telephone: 217-782-9288
Last EDR Contact: 06/10/2009
Next Scheduled EDR Contact: N/A
Data Release Frequency: No Update Planned

GOVERNMENT RECORDS SEARCHED / DATA CURRENCY TRACKING

LUST: Leaking Underground Storage Tank Sites

Leaking Underground Storage Tank Incident Reports. LUST records contain an inventory of reported leaking underground storage tank incidents. Not all states maintain these records, and the information stored varies by state.

Date of Government Version: 11/21/2011	Source: Illinois Environmental Protection Agency
Date Data Arrived at EDR: 12/01/2011	Telephone: 217-782-6762
Date Made Active in Reports: 01/10/2012	Last EDR Contact: 01/31/2012
Number of Days to Update: 40	Next Scheduled EDR Contact: 05/14/2012
	Data Release Frequency: Semi-Annually

LUST TRUST: Underground Storage Tank Fund Payment Prioirty List

In case sufficient funds are not available in the Underground Storage Tank Fund, requests for payment are entered on the Payment Priority List by "queue date" order. As required by the Environmental Protection Act, the queue date is the date that a complete request for partial or final payment was received by the Agency. The queue date is "officially" confirmed at the end of the payment review process when a Final Decision Letter is sent to the site owner.

Date of Government Version: 11/16/2011	Source: Illinois EPA
Date Data Arrived at EDR: 12/01/2011	Telephone: 217-782-6762
Date Made Active in Reports: 01/10/2012	Last EDR Contact: 01/31/2012
Number of Days to Update: 40	Next Scheduled EDR Contact: 05/14/2012
	Data Release Frequency: Varies

UST: Underground Storage Tank Facility List

Registered Underground Storage Tanks. UST's are regulated under Subtitle I of the Resource Conservation and Recovery Act (RCRA) and must be registered with the state department responsible for administering the UST program. Available information varies by state program.

Date of Government Version: 10/31/2011	Source: Illinois State Fire Marshal
Date Data Arrived at EDR: 11/01/2011	Telephone: 217-785-0969
Date Made Active in Reports: 11/30/2011	Last EDR Contact: 01/31/2012
Number of Days to Update: 29	Next Scheduled EDR Contact: 05/14/2012
	Data Release Frequency: Quarterly

HWAR: Hazard Waste Annual Report

Each year, Illinois hazardous-waste generators tell the Illinois EPA the amounts and kinds of hazardous waste they produced during the previous year. Generators indicate by code the types of wastes produced and the steps they took to manage these wastes. If some or all of these wastes were sent to commercial treatment, storage, and disposal facilities (TSDFs), that information and the identity of each receiving facility also are submitted. Illinois TSDFs likewise report the types and quantities of wastes received from in-state and out-of-state generators; they also report the procedures they used to manage these wastes.

Date of Government Version: 12/31/2009	Source: Illinois EPA
Date Data Arrived at EDR: 05/19/2011	Telephone: 217-524-3300
Date Made Active in Reports: 06/06/2011	Last EDR Contact: 02/13/2012
Number of Days to Update: 18	Next Scheduled EDR Contact: 05/28/2012
	Data Release Frequency: Annually

SPILLS: State spills

A listing of incidents reported to the Office of Emergency Response.

Date of Government Version: 12/15/2011	Source: Illinois EPA
Date Data Arrived at EDR: 12/15/2011	Telephone: 217-558-1677
Date Made Active in Reports: 01/20/2012	Last EDR Contact: 01/16/2012
Number of Days to Update: 36	Next Scheduled EDR Contact: 04/30/2012
	Data Release Frequency: Varies

ENG CONTROLS: Sites with Engineering Controls

Sites using of engineered barriers (e.g., asphalt or concrete paving).

Date of Government Version: 11/18/2011
Date Data Arrived at EDR: 12/01/2011
Date Made Active in Reports: 01/10/2012
Number of Days to Update: 40

Source: Illinois Environmental Protection Agency
Telephone: 217-782-6761
Last EDR Contact: 01/24/2012
Next Scheduled EDR Contact: 05/07/2012
Data Release Frequency: Quarterly

Inst Control: Institutional Controls

Legal or administrative restrictions on land use and/or other activities (e.g., groundwater use restrictions) which effectively limit exposure to contamination may be employed as alternatives to removal or treatment of contamination.

Date of Government Version: 11/18/2011
Date Data Arrived at EDR: 12/01/2011
Date Made Active in Reports: 01/10/2012
Number of Days to Update: 40

Source: Illinois Environmental Protection Agency
Telephone: 217-782-6761
Last EDR Contact: 01/24/2012
Next Scheduled EDR Contact: 05/07/2012
Data Release Frequency: Quarterly

SRP: Site Remediation Program Database

The database identifies the status of all voluntary remediation projects administered through the pre-notice site cleanup program (1989 to 1995) and the site remediation program (1996 to the present).

Date of Government Version: 11/18/2011
Date Data Arrived at EDR: 12/01/2011
Date Made Active in Reports: 01/10/2012
Number of Days to Update: 40

Source: Illinois Environmental Protection Agency
Telephone: 217-785-9407
Last EDR Contact: 01/24/2012
Next Scheduled EDR Contact: 05/07/2012
Data Release Frequency: Semi-Annually

DRYCLEANERS: Illinois Licensed Drycleaners

Any retail drycleaning facility in Illinois must apply for a license through the Illinois Drycleaner Environmental Response Trust Fund. Drycleaner Environmental Response Trust Fund of Illinois.

Date of Government Version: 11/28/2011
Date Data Arrived at EDR: 11/29/2011
Date Made Active in Reports: 01/10/2012
Number of Days to Update: 42

Source: Drycleaner Environmental Response Trust Fund of Illinois
Telephone: 800-765-4041
Last EDR Contact: 11/29/2011
Next Scheduled EDR Contact: 03/12/2012
Data Release Frequency: Varies

IMPDMENT: Surface Impoundment Inventory

Statewide inventory of industrial, municipal, mining, oil & gas , and large agricultural impoundment. This study was conducted by the Illinois EPA to assess potentail for contamination of shallow aquifers. This was a one-time study. Although many of the impoundments may no longer be present, the sites may be contaminated.

Date of Government Version: 12/31/1980
Date Data Arrived at EDR: 03/08/2002
Date Made Active in Reports: 06/03/2002
Number of Days to Update: 87

Source: Illinois Waste Management & Research Center
Telephone: 217-333-8940
Last EDR Contact: 02/20/2002
Next Scheduled EDR Contact: N/A
Data Release Frequency: No Update Planned

BROWNFIELDS: Municipal Brownfields Redevelopment Grant Program Project Descriptions

The Illinois Municipal Brownfields Redevelopment Grant Program (MBRGP) offers grants worth a maximum of $240,000 each to municipalities to assist in site investigation activities, development of cleanup objectives, and performance of cleanup activities. Brownfields are abandoned or underused industrial and/or commercial properties that are contaminated (or thought to be contaminated) and have an active potential for redevelopment.

Date of Government Version: 12/20/2011
Date Data Arrived at EDR: 12/20/2011
Date Made Active in Reports: 01/20/2012
Number of Days to Update: 31

Source: Illinois Environmental Protection Agency
Telephone: 217-785-3486
Last EDR Contact: 01/30/2012
Next Scheduled EDR Contact: 05/14/2012
Data Release Frequency: Varies

GOVERNMENT RECORDS SEARCHED / DATA CURRENCY TRACKING

BROWNFIELDS: Redevelopment Assessment Database

The Office of Site Evaluations Redevelopment Assessment database identifies the status of all properties within the State in which the Illinois EPA's Office of Site Evaluation has conducted a municipal Brownfield Redevelopment Assessment.

Date of Government Version: 10/31/2011
Date Data Arrived at EDR: 11/01/2011
Date Made Active in Reports: 11/30/2011
Number of Days to Update: 29

Source: Illinois Environmental Protection Agency
Telephone: 217-524-1658
Last EDR Contact: 01/31/2012
Next Scheduled EDR Contact: 05/14/2012
Data Release Frequency: Varies

CDL: Meth Drug Lab Site Listing

A listing of clandestine/meth drug lab locations.

Date of Government Version: 10/20/2011
Date Data Arrived at EDR: 12/06/2011
Date Made Active in Reports: 12/14/2011
Number of Days to Update: 8

Source: Department of Public Health
Telephone: 217-782-5750
Last EDR Contact: 01/16/2012
Next Scheduled EDR Contact: 04/30/2012
Data Release Frequency: Varies

AIRS: AIRS

A listing of air permits and emissions information.

Date of Government Version: 12/31/2010
Date Data Arrived at EDR: 04/15/2011
Date Made Active in Reports: 04/26/2011
Number of Days to Update: 11

Source: Illinois EPA
Telephone: 217-557-0314
Last EDR Contact: 01/09/2012
Next Scheduled EDR Contact: 04/23/2012
Data Release Frequency: Varies

TIER 2: Tier 2 Information Listing

A listing of facilities which store or manufacture hazardous materials and submit a chemical inventory report.

Date of Government Version: 12/31/2010
Date Data Arrived at EDR: 05/24/2011
Date Made Active in Reports: 05/27/2011
Number of Days to Update: 3

Source: Illinois Emergency Management Agency
Telephone: 217-785-9860
Last EDR Contact: 11/17/2011
Next Scheduled EDR Contact: 03/05/2012
Data Release Frequency: Annually

PIMW: Potentially Infectious Medical Waste

Potentially Infectious Medical Waste (PIMW) is waste generated in connection with the diagnosis, treatment (i.e., provision of medical services), or immunization of human beings or animals; research pertaining to the provision of medical services; or the provision or testing of biologicals.

Date of Government Version: 12/27/2011
Date Data Arrived at EDR: 12/30/2011
Date Made Active in Reports: 01/20/2012
Number of Days to Update: 21

Source: Illinois EPA
Telephone: 217-524-3289
Last EDR Contact: 12/27/2011
Next Scheduled EDR Contact: 04/09/2012
Data Release Frequency: Varies

FINANCIAL ASSURANCE: Financial Assurance Information Listing

Information for hazardous waste facilities. Financial assurance is intended to ensure that resources are available to pay for the cost of closure, post-closure care, and corrective measures if the owner or operator of a regulated facility is unable or unwilling to pay.

Date of Government Version: 06/01/2010
Date Data Arrived at EDR: 06/03/2010
Date Made Active in Reports: 07/14/2010
Number of Days to Update: 41

Source: Illinois Environmental Protection Agency
Telephone: 217-782-9887
Last EDR Contact: 06/02/2010
Next Scheduled EDR Contact: 09/13/2010
Data Release Frequency: Varies

CCDD: Clean Construction or Demolition Debris
Construction and demolition (C and D) debris is nonhazardous, uncontaminated material resulting from construction, remodeling, repair, or demolition of utilities, structures, and roads.

Date of Government Version: 10/31/2011
Date Data Arrived at EDR: 11/01/2011
Date Made Active in Reports: 11/30/2011
Number of Days to Update: 29

Source: Illinois EPA
Telephone: 217-524-3300
Last EDR Contact: 01/31/2012
Next Scheduled EDR Contact: 05/14/2012
Data Release Frequency: Varies

TRIBAL RECORDS

INDIAN RESERV: Indian Reservations
This map layer portrays Indian administered lands of the United States that have any area equal to or greater than 640 acres.

Date of Government Version: 12/31/2005
Date Data Arrived at EDR: 12/08/2006
Date Made Active in Reports: 01/11/2007
Number of Days to Update: 34

Source: USGS
Telephone: 202-208-3710
Last EDR Contact: 01/20/2012
Next Scheduled EDR Contact: 04/30/2012
Data Release Frequency: Semi-Annually

INDIAN ODI: Report on the Status of Open Dumps on Indian Lands
Location of open dumps on Indian land.

Date of Government Version: 12/31/1998
Date Data Arrived at EDR: 12/03/2007
Date Made Active in Reports: 01/24/2008
Number of Days to Update: 52

Source: Environmental Protection Agency
Telephone: 703-308-8245
Last EDR Contact: 02/06/2012
Next Scheduled EDR Contact: 05/21/2012
Data Release Frequency: Varies

INDIAN LUST R1: Leaking Underground Storage Tanks on Indian Land
A listing of leaking underground storage tank locations on Indian Land.

Date of Government Version: 10/01/2011
Date Data Arrived at EDR: 11/01/2011
Date Made Active in Reports: 11/11/2011
Number of Days to Update: 10

Source: EPA Region 1
Telephone: 617-918-1313
Last EDR Contact: 02/03/2012
Next Scheduled EDR Contact: 05/14/2012
Data Release Frequency: Varies

INDIAN LUST R4: Leaking Underground Storage Tanks on Indian Land
LUSTs on Indian land in Florida, Mississippi and North Carolina.

Date of Government Version: 12/14/2011
Date Data Arrived at EDR: 12/15/2011
Date Made Active in Reports: 01/10/2012
Number of Days to Update: 26

Source: EPA Region 4
Telephone: 404-562-8677
Last EDR Contact: 01/30/2012
Next Scheduled EDR Contact: 05/14/2012
Data Release Frequency: Semi-Annually

INDIAN LUST R6: Leaking Underground Storage Tanks on Indian Land
LUSTs on Indian land in New Mexico and Oklahoma.

Date of Government Version: 09/12/2011
Date Data Arrived at EDR: 09/13/2011
Date Made Active in Reports: 11/11/2011
Number of Days to Update: 59

Source: EPA Region 6
Telephone: 214-665-6597
Last EDR Contact: 01/30/2012
Next Scheduled EDR Contact: 05/14/2012
Data Release Frequency: Varies

INDIAN LUST R8: Leaking Underground Storage Tanks on Indian Land
LUSTs on Indian land in Colorado, Montana, North Dakota, South Dakota, Utah and Wyoming.

Date of Government Version: 08/18/2011
Date Data Arrived at EDR: 08/19/2011
Date Made Active in Reports: 09/13/2011
Number of Days to Update: 25

Source: EPA Region 8
Telephone: 303-312-6271
Last EDR Contact: 01/30/2012
Next Scheduled EDR Contact: 05/14/2012
Data Release Frequency: Quarterly

INDIAN LUST R10: Leaking Underground Storage Tanks on Indian Land
LUSTs on Indian land in Alaska, Idaho, Oregon and Washington.

Date of Government Version: 11/02/2011
Date Data Arrived at EDR: 11/04/2011
Date Made Active in Reports: 11/11/2011
Number of Days to Update: 7

Source: EPA Region 10
Telephone: 206-553-2857
Last EDR Contact: 01/30/2012
Next Scheduled EDR Contact: 05/14/2012
Data Release Frequency: Quarterly

INDIAN LUST R7: Leaking Underground Storage Tanks on Indian Land
LUSTs on Indian land in Iowa, Kansas, and Nebraska

Date of Government Version: 11/01/2011
Date Data Arrived at EDR: 11/21/2011
Date Made Active in Reports: 01/10/2012
Number of Days to Update: 50

Source: EPA Region 7
Telephone: 913-551-7003
Last EDR Contact: 01/30/2012
Next Scheduled EDR Contact: 05/14/2012
Data Release Frequency: Varies

INDIAN LUST R9: Leaking Underground Storage Tanks on Indian Land
LUSTs on Indian land in Arizona, California, New Mexico and Nevada

Date of Government Version: 12/05/2011
Date Data Arrived at EDR: 12/07/2011
Date Made Active in Reports: 01/10/2012
Number of Days to Update: 34

Source: Environmental Protection Agency
Telephone: 415-972-3372
Last EDR Contact: 01/30/2012
Next Scheduled EDR Contact: 05/14/2012
Data Release Frequency: Quarterly

INDIAN UST R6: Underground Storage Tanks on Indian Land
The Indian Underground Storage Tank (UST) database provides information about underground storage tanks on Indian land in EPA Region 6 (Louisiana, Arkansas, Oklahoma, New Mexico, Texas and 65 Tribes).

Date of Government Version: 05/10/2011
Date Data Arrived at EDR: 05/11/2011
Date Made Active in Reports: 06/14/2011
Number of Days to Update: 34

Source: EPA Region 6
Telephone: 214-665-7591
Last EDR Contact: 01/30/2012
Next Scheduled EDR Contact: 05/14/2012
Data Release Frequency: Semi-Annually

INDIAN UST R5: Underground Storage Tanks on Indian Land
The Indian Underground Storage Tank (UST) database provides information about underground storage tanks on Indian land in EPA Region 5 (Michigan, Minnesota and Wisconsin and Tribal Nations).

Date of Government Version: 07/01/2011
Date Data Arrived at EDR: 08/26/2011
Date Made Active in Reports: 09/13/2011
Number of Days to Update: 18

Source: EPA Region 5
Telephone: 312-886-6136
Last EDR Contact: 01/30/2012
Next Scheduled EDR Contact: 05/14/2012
Data Release Frequency: Varies

INDIAN UST R1: Underground Storage Tanks on Indian Land
The Indian Underground Storage Tank (UST) database provides information about underground storage tanks on Indian land in EPA Region 1 (Connecticut, Maine, Massachusetts, New Hampshire, Rhode Island, Vermont and ten Tribal Nations).

Date of Government Version: 10/01/2011
Date Data Arrived at EDR: 11/01/2011
Date Made Active in Reports: 11/11/2011
Number of Days to Update: 10

Source: EPA, Region 1
Telephone: 617-918-1313
Last EDR Contact: 02/03/2012
Next Scheduled EDR Contact: 05/14/2012
Data Release Frequency: Varies

INDIAN UST R7: Underground Storage Tanks on Indian Land

The Indian Underground Storage Tank (UST) database provides information about underground storage tanks on Indian land in EPA Region 7 (Iowa, Kansas, Missouri, Nebraska, and 9 Tribal Nations).

Date of Government Version: 11/01/2011
Date Data Arrived at EDR: 11/21/2011
Date Made Active in Reports: 01/10/2012
Number of Days to Update: 50

Source: EPA Region 7
Telephone: 913-551-7003
Last EDR Contact: 01/30/2012
Next Scheduled EDR Contact: 05/14/2012
Data Release Frequency: Varies

INDIAN UST R10: Underground Storage Tanks on Indian Land

The Indian Underground Storage Tank (UST) database provides information about underground storage tanks on Indian land in EPA Region 10 (Alaska, Idaho, Oregon, Washington, and Tribal Nations).

Date of Government Version: 11/02/2011
Date Data Arrived at EDR: 11/04/2011
Date Made Active in Reports: 11/11/2011
Number of Days to Update: 7

Source: EPA Region 10
Telephone: 206-553-2857
Last EDR Contact: 01/30/2012
Next Scheduled EDR Contact: 05/14/2012
Data Release Frequency: Quarterly

INDIAN UST R4: Underground Storage Tanks on Indian Land

The Indian Underground Storage Tank (UST) database provides information about underground storage tanks on Indian land in EPA Region 4 (Alabama, Florida, Georgia, Kentucky, Mississippi, North Carolina, South Carolina, Tennessee and Tribal Nations)

Date of Government Version: 12/14/2011
Date Data Arrived at EDR: 12/15/2011
Date Made Active in Reports: 01/10/2012
Number of Days to Update: 26

Source: EPA Region 4
Telephone: 404-562-9424
Last EDR Contact: 01/30/2012
Next Scheduled EDR Contact: 05/14/2012
Data Release Frequency: Semi-Annually

INDIAN UST R8: Underground Storage Tanks on Indian Land

The Indian Underground Storage Tank (UST) database provides information about underground storage tanks on Indian land in EPA Region 8 (Colorado, Montana, North Dakota, South Dakota, Utah, Wyoming and 27 Tribal Nations).

Date of Government Version: 08/18/2011
Date Data Arrived at EDR: 08/19/2011
Date Made Active in Reports: 09/13/2011
Number of Days to Update: 25

Source: EPA Region 8
Telephone: 303-312-6137
Last EDR Contact: 01/30/2012
Next Scheduled EDR Contact: 05/14/2012
Data Release Frequency: Quarterly

INDIAN UST R9: Underground Storage Tanks on Indian Land

The Indian Underground Storage Tank (UST) database provides information about underground storage tanks on Indian land in EPA Region 9 (Arizona, California, Hawaii, Nevada, the Pacific Islands, and Tribal Nations).

Date of Government Version: 11/28/2011
Date Data Arrived at EDR: 11/29/2011
Date Made Active in Reports: 01/10/2012
Number of Days to Update: 42

Source: EPA Region 9
Telephone: 415-972-3368
Last EDR Contact: 01/30/2012
Next Scheduled EDR Contact: 05/14/2012
Data Release Frequency: Quarterly

INDIAN VCP R7: Voluntary Cleanup Priority Lisitng

A listing of voluntary cleanup priority sites located on Indian Land located in Region 7.

Date of Government Version: 03/20/2008
Date Data Arrived at EDR: 04/22/2008
Date Made Active in Reports: 05/19/2008
Number of Days to Update: 27

Source: EPA, Region 7
Telephone: 913-551-7365
Last EDR Contact: 04/20/2009
Next Scheduled EDR Contact: 07/20/2009
Data Release Frequency: Varies

INDIAN VCP R1: Voluntary Cleanup Priority Listing
A listing of voluntary cleanup priority sites located on Indian Land located in Region 1.

Date of Government Version: 08/04/2011
Date Data Arrived at EDR: 10/04/2011
Date Made Active in Reports: 11/11/2011
Number of Days to Update: 38

Source: EPA, Region 1
Telephone: 617-918-1102
Last EDR Contact: 01/06/2012
Next Scheduled EDR Contact: 04/16/2012
Data Release Frequency: Varies

EDR PROPRIETARY RECORDS

Manufactured Gas Plants: EDR Proprietary Manufactured Gas Plants
The EDR Proprietary Manufactured Gas Plant Database includes records of coal gas plants (manufactured gas plants) compiled by EDR's researchers. Manufactured gas sites were used in the United States from the 1800's to 1950's to produce a gas that could be distributed and used as fuel. These plants used whale oil, rosin, coal, or a mixture of coal, oil, and water that also produced a significant amount of waste. Many of the byproducts of the gas production, such as coal tar (oily waste containing volatile and non-volatile chemicals), sludges, oils and other compounds are potentially hazardous to human health and the environment. The byproduct from this process was frequently disposed of directly at the plant site and can remain or spread slowly, serving as a continuous source of soil and groundwater contamination.

Date of Government Version: N/A
Date Data Arrived at EDR: N/A
Date Made Active in Reports: N/A
Number of Days to Update: N/A

Source: EDR, Inc.
Telephone: N/A
Last EDR Contact: N/A
Next Scheduled EDR Contact: N/A
Data Release Frequency: No Update Planned

OTHER DATABASE(S)

Depending on the geographic area covered by this report, the data provided in these specialty databases may or may not be complete. For example, the existence of wetlands information data in a specific report does not mean that all wetlands in the area covered by the report are included. Moreover, the absence of any reported wetlands information does not necessarily mean that wetlands do not exist in the area covered by the report.

CT MANIFEST: Hazardous Waste Manifest Data
Facility and manifest data. Manifest is a document that lists and tracks hazardous waste from the generator through transporters to a tsd facility.

Date of Government Version: 11/21/2011
Date Data Arrived at EDR: 11/22/2011
Date Made Active in Reports: 12/22/2011
Number of Days to Update: 30

Source: Department of Environmental Protection
Telephone: 860-424-3375
Last EDR Contact: 11/22/2011
Next Scheduled EDR Contact: 03/05/2012
Data Release Frequency: Annually

NJ MANIFEST: Manifest Information
Hazardous waste manifest information.

Date of Government Version: 12/31/2010
Date Data Arrived at EDR: 07/20/2011
Date Made Active in Reports: 08/11/2011
Number of Days to Update: 22

Source: Department of Environmental Protection
Telephone: N/A
Last EDR Contact: 01/20/2012
Next Scheduled EDR Contact: 04/30/2012
Data Release Frequency: Annually

NY MANIFEST: Facility and Manifest Data
Manifest is a document that lists and tracks hazardous waste from the generator through transporters to a TSD facility.

Date of Government Version: 11/01/2011
Date Data Arrived at EDR: 11/08/2011
Date Made Active in Reports: 12/22/2011
Number of Days to Update: 44

Source: Department of Environmental Conservation
Telephone: 518-402-8651
Last EDR Contact: 02/09/2012
Next Scheduled EDR Contact: 05/21/2012
Data Release Frequency: Annually

PA MANIFEST: Manifest Information
Hazardous waste manifest information.

Date of Government Version: 12/31/2008
Date Data Arrived at EDR: 12/01/2009
Date Made Active in Reports: 12/14/2009
Number of Days to Update: 13

Source: Department of Environmental Protection
Telephone: 717-783-8990
Last EDR Contact: 01/23/2012
Next Scheduled EDR Contact: 05/07/2012
Data Release Frequency: Annually

RI MANIFEST: Manifest information
Hazardous waste manifest information

Date of Government Version: 12/31/2010
Date Data Arrived at EDR: 06/24/2011
Date Made Active in Reports: 06/30/2011
Number of Days to Update: 6

Source: Department of Environmental Management
Telephone: 401-222-2797
Last EDR Contact: 11/28/2011
Next Scheduled EDR Contact: 03/12/2012
Data Release Frequency: Annually

WI MANIFEST: Manifest Information
Hazardous waste manifest information.

Date of Government Version: 12/31/2010
Date Data Arrived at EDR: 08/19/2011
Date Made Active in Reports: 09/15/2011
Number of Days to Update: 27

Source: Department of Natural Resources
Telephone: N/A
Last EDR Contact: 12/19/2011
Next Scheduled EDR Contact: 04/02/2012
Data Release Frequency: Annually

Oil/Gas Pipelines: This data was obtained by EDR from the USGS in 1994. It is referred to by USGS as GeoData Digital Line Graphs from 1:100,000-Scale Maps. It was extracted from the transportation category including some oil, but primarily gas pipelines.

Sensitive Receptors: There are individuals deemed sensitive receptors due to their fragile immune systems and special sensitivity to environmental discharges. These sensitive receptors typically include the elderly, the sick, and children. While the location of all sensitive receptors cannot be determined, EDR indicates those buildings and facilities - schools, daycares, hospitals, medical centers, and nursing homes - where individuals who are sensitive receptors are likely to be located.

AHA Hospitals:
Source: American Hospital Association, Inc.
Telephone: 312-280-5991
The database includes a listing of hospitals based on the American Hospital Association's annual survey of hospitals.

Medical Centers: Provider of Services Listing
Source: Centers for Medicare & Medicaid Services
Telephone: 410-786-3000
A listing of hospitals with Medicare provider number, produced by Centers of Medicare & Medicaid Services, a federal agency within the U.S. Department of Health and Human Services.

Nursing Homes
Source: National Institutes of Health
Telephone: 301-594-6248
Information on Medicare and Medicaid certified nursing homes in the United States.

Public Schools
Source: National Center for Education Statistics
Telephone: 202-502-7300
The National Center for Education Statistics' primary database on elementary and secondary public education in the United States. It is a comprehensive, annual, national statistical database of all public elementary and secondary schools and school districts, which contains data that are comparable across all states.

Private Schools
Source: National Center for Education Statistics
Telephone: 202-502-7300
The National Center for Education Statistics' primary database on private school locations in the United States.

Daycare Centers: Homes & Centers Listing
Source: Department of Children & Family Services
Telephone: 312-814-4150

GOVERNMENT RECORDS SEARCHED / DATA CURRENCY TRACKING

Flood Zone Data: This data, available in select counties across the country, was obtained by EDR in 2003 & 2011 from the Federal Emergency Management Agency (FEMA). Data depicts 100-year and 500-year flood zones as defined by FEMA.

NWI: National Wetlands Inventory. This data, available in select counties across the country, was obtained by EDR in 2002 and 2005 from the U.S. Fish and Wildlife Service.

STREET AND ADDRESS INFORMATION

© 2010 Tele Atlas North America, Inc. All rights reserved. This material is proprietary and the subject of copyright protection and other intellectual property rights owned by or licensed to Tele Atlas North America, Inc. The use of this material is subject to the terms of a license agreement. You will be held liable for any unauthorized copying or disclosure of this material.

RPM LBMM
Bryn Mawr Avenue/Winthrop Avenue
Chicago, IL 60640

Inquiry Number: 03995411.2r
July 07, 2014

The EDR Radius Map™ Report with GeoCheck®

EDR® Environmental Data Resources Inc

6 Armstrong Road, 4th floor
Shelton, CT 06484
Toll Free: 800.352.0050
www.edrnet.com

TABLE OF CONTENTS

SECTION	PAGE
Executive Summary	ES1
Overview Map	2
Detail Map	3
Map Findings Summary	4
Map Findings	8
Orphan Summary	295
Government Records Searched/Data Currency Tracking	GR-1

GEOCHECK ADDENDUM

Physical Setting Source Addendum	A-1
Physical Setting Source Summary	A-2
Physical Setting Source Map	A-7
Physical Setting Source Map Findings	A-8
Physical Setting Source Records Searched	PSGR-1

Thank you for your business.
Please contact EDR at 1-800-352-0050
with any questions or comments.

Disclaimer - Copyright and Trademark Notice

This Report contains certain information obtained from a variety of public and other sources reasonably available to Environmental Data Resources, Inc. It cannot be concluded from this Report that coverage information for the target and surrounding properties does not exist from other sources. **NO WARRANTY EXPRESSED OR IMPLIED, IS MADE WHATSOEVER IN CONNECTION WITH THIS REPORT. ENVIRONMENTAL DATA RESOURCES, INC. SPECIFICALLY DISCLAIMS THE MAKING OF ANY SUCH WARRANTIES, INCLUDING WITHOUT LIMITATION, MERCHANTABILITY OR FITNESS FOR A PARTICULAR USE OR PURPOSE. ALL RISK IS ASSUMED BY THE USER. IN NO EVENT SHALL ENVIRONMENTAL DATA RESOURCES, INC. BE LIABLE TO ANYONE, WHETHER ARISING OUT OF ERRORS OR OMISSIONS, NEGLIGENCE, ACCIDENT OR ANY OTHER CAUSE, FOR ANY LOSS OF DAMAGE, INCLUDING, WITHOUT LIMITATION, SPECIAL, INCIDENTAL, CONSEQUENTIAL, OR EXEMPLARY DAMAGES. ANY LIABILITY ON THE PART OF ENVIRONMENTAL DATA RESOURCES, INC. IS STRICTLY LIMITED TO A REFUND OF THE AMOUNT PAID FOR THIS REPORT.** Purchaser accepts this Report "AS IS". Any analyses, estimates, ratings, environmental risk levels or risk codes provided in this Report are provided for illustrative purposes only, and are not intended to provide, nor should they be interpreted as providing any facts regarding, or prediction or forecast of, any environmental risk for any property. Only a Phase I Environmental Site Assessment performed by an environmental professional can provide information regarding the environmental risk for any property. Additionally, the information provided in this Report is not to be construed as legal advice.

Copyright 2014 by Environmental Data Resources, Inc. All rights reserved. Reproduction in any media or format, in whole or in part, of any report or map of Environmental Data Resources, Inc., or its affiliates, is prohibited without prior written permission.

EDR and its logos (including Sanborn and Sanborn Map) are trademarks of Environmental Data Resources, Inc. or its affiliates. All other trademarks used herein are the property of their respective owners.

EXECUTIVE SUMMARY

A search of available environmental records was conducted by Environmental Data Resources, Inc (EDR). The report was designed to assist parties seeking to meet the search requirements of EPA's Standards and Practices for All Appropriate Inquiries (40 CFR Part 312), the ASTM Standard Practice for Environmental Site Assessments (E 1527-13) or custom requirements developed for the evaluation of environmental risk associated with a parcel of real estate.

TARGET PROPERTY INFORMATION

ADDRESS

BRYN MAWR AVENUE/WINTHROP AVENUE
CHICAGO, IL 60640

COORDINATES

Latitude (North):	41.9763000 - 41˚ 58' 34.68''
Longitude (West):	87.6587000 - 87˚ 39' 31.32''
Universal Tranverse Mercator:	Zone 16
UTM X (Meters):	445426.2
UTM Y (Meters):	4647141.0
Elevation:	599 ft. above sea level

USGS TOPOGRAPHIC MAP ASSOCIATED WITH TARGET PROPERTY

Target Property Map:	41087-H6 CHICAGO LOOP, IL
Most Recent Revision:	1997

AERIAL PHOTOGRAPHY IN THIS REPORT

Portions of Photo from:	20120619
Source:	USDA

TARGET PROPERTY SEARCH RESULTS

The target property was not listed in any of the databases searched by EDR.

DATABASES WITH NO MAPPED SITES

No mapped sites were found in EDR's search of available ("reasonably ascertainable ") government records either on the target property or within the search radius around the target property for the following databases:

STANDARD ENVIRONMENTAL RECORDS

Federal NPL site list

NPL..... National Priority List

EXECUTIVE SUMMARY

Proposed NPL ..... Proposed National Priority List Sites
NPL LIENS ..... Federal Superfund Liens

Federal Delisted NPL site list

Delisted NPL ..... National Priority List Deletions

Federal CERCLIS list

CERCLIS ..... Comprehensive Environmental Response, Compensation, and Liability Information System
FEDERAL FACILITY ..... Federal Facility Site Information listing

Federal CERCLIS NFRAP site List

CERC-NFRAP ..... CERCLIS No Further Remedial Action Planned

Federal RCRA CORRACTS facilities list

CORRACTS ..... Corrective Action Report

Federal RCRA non-CORRACTS TSD facilities list

RCRA-TSDF ..... RCRA - Treatment, Storage and Disposal

Federal RCRA generators list

RCRA-LQG ..... RCRA - Large Quantity Generators

Federal institutional controls / engineering controls registries

US ENG CONTROLS ..... Engineering Controls Sites List
US INST CONTROL ..... Sites with Institutional Controls
LUCIS ..... Land Use Control Information System

Federal ERNS list

ERNS ..... Emergency Response Notification System

State- and tribal - equivalent CERCLIS

IL SSU ..... State Sites Unit Listing

State and tribal landfill and/or solid waste disposal site lists

IL SWF/LF ..... Available Disposal for Solid Waste in Illinois - Solid Waste Landfills Subject to State Surcharge
IL LF SPECIAL WASTE ..... Special Waste Site List
IL NIPC ..... Solid Waste Landfill Inventory
IL CCDD ..... Clean Construction or Demolition Debris

State and tribal leaking storage tank lists

IL LUST TRUST ..... Underground Storage Tank Fund Payment Priority List
INDIAN LUST ..... Leaking Underground Storage Tanks on Indian Land

State and tribal registered storage tank lists

INDIAN UST ..... Underground Storage Tanks on Indian Land

FEMA UST ..... Underground Storage Tank Listing

State and tribal voluntary cleanup sites

INDIAN VCP ..... Voluntary Cleanup Priority Listing

State and tribal Brownfields sites

IL BROWNFIELDS ..... Municipal Brownfields Redevelopment Grant Program Project Descriptions

ADDITIONAL ENVIRONMENTAL RECORDS

Local Brownfield lists

US BROWNFIELDS ..... A Listing of Brownfields Sites

Local Lists of Landfill / Solid Waste Disposal Sites

DEBRIS REGION 9 ..... Torres Martinez Reservation Illegal Dump Site Locations
ODI ..... Open Dump Inventory
INDIAN ODI ..... Report on the Status of Open Dumps on Indian Lands

Local Lists of Hazardous waste / Contaminated Sites

US CDL ..... Clandestine Drug Labs
IL CDL ..... Meth Drug Lab Site Listing
US HIST CDL ..... National Clandestine Laboratory Register

Local Land Records

LIENS 2 ..... CERCLA Lien Information

Records of Emergency Release Reports

HMIRS ..... Hazardous Materials Information Reporting System
IL SPILLS 90 ..... SPILLS 90 data from FirstSearch

Other Ascertainable Records

DOT OPS ..... Incident and Accident Data
DOD ..... Department of Defense Sites
FUDS ..... Formerly Used Defense Sites
CONSENT ..... Superfund (CERCLA) Consent Decrees
ROD ..... Records Of Decision
UMTRA ..... Uranium Mill Tailings Sites
US MINES ..... Mines Master Index File
TRIS ..... Toxic Chemical Release Inventory System
TSCA ..... Toxic Substances Control Act
FTTS ..... FIFRA/ TSCA Tracking System - FIFRA (Federal Insecticide, Fungicide, & Rodenticide Act)/TSCA (Toxic Substances Control Act)
HIST FTTS ..... FIFRA/TSCA Tracking System Administrative Case Listing
SSTS ..... Section 7 Tracking Systems
ICIS ..... Integrated Compliance Information System
PADS ..... PCB Activity Database System

EXECUTIVE SUMMARY

MLTS	Material Licensing Tracking System
RADINFO	Radiation Information Database
RAATS	RCRA Administrative Action Tracking System
RMP	Risk Management Plans
IL NPDES	A Listing of Active Permits
IL HWAR	Hazard Waste Annual Report
IL IMPDMENT	Surface Impoundment Inventory
IL TIER 2	Tier 2 Information Listing
INDIAN RESERV	Indian Reservations
SCRD DRYCLEANERS	State Coalition for Remediation of Drycleaners Listing
IL PIMW	Potentially Infectious Medical Waste
IL COAL ASH	Coal Ash Site Listing
IL Financial Assurance	Financial Assurance Information Listing
LEAD SMELTERS	Lead Smelter Sites
2020 COR ACTION	2020 Corrective Action Program List
US AIRS	Aerometric Information Retrieval System Facility Subsystem
PRP	Potentially Responsible Parties
US FIN ASSUR	Financial Assurance Information
COAL ASH EPA	Coal Combustion Residues Surface Impoundments List
PCB TRANSFORMER	PCB Transformer Registration Database
COAL ASH DOE	Steam-Electric Plant Operation Data
EPA WATCH LIST	EPA WATCH LIST

EDR HIGH RISK HISTORICAL RECORDS

EDR Exclusive Records

EDR MGP	EDR Proprietary Manufactured Gas Plants

EDR RECOVERED GOVERNMENT ARCHIVES

Exclusive Recovered Govt. Archives

IL RGA LF	Recovered Government Archive Solid Waste Facilities List
IL RGA HWS	Recovered Government Archive State Hazardous Waste Facilities List

SURROUNDING SITES: SEARCH RESULTS

Surrounding sites were identified in the following databases.

Elevations have been determined from the USGS Digital Elevation Model and should be evaluated on a relative (not an absolute) basis. Relative elevation information between sites of close proximity should be field verified. Sites with an elevation equal to or higher than the target property have been differentiated below from sites with an elevation lower than the target property.
Page numbers and map identification numbers refer to the EDR Radius Map report where detailed data on individual sites can be reviewed.

Sites listed in ***bold italics*** are in multiple databases.

Unmappable (orphan) sites are not considered in the foregoing analysis.

EXECUTIVE SUMMARY

STANDARD ENVIRONMENTAL RECORDS

Federal RCRA generators list

RCRA-SQG: RCRAInfo is EPA's comprehensive information system, providing access to data supporting the Resource Conservation and Recovery Act (RCRA) of 1976 and the Hazardous and Solid Waste Amendments (HSWA) of 1984. The database includes selective information on sites which generate, transport, store, treat and/or dispose of hazardous waste as defined by the Resource Conservation and Recovery Act (RCRA). Small quantity generators (SQGs) generate between 100 kg and 1,000 kg of hazardous waste per month.

A review of the RCRA-SQG list, as provided by EDR, and dated 03/11/2014 has revealed that there are 34 RCRA-SQG sites within approximately 0.25 miles of the target property.

Equal/Higher Elevation	Address	Direction / Distance	Map ID	Page
NORTH SHORE ELITE AUTO SVC INC	***1123 CATALPA AVE***	***0 - 1/8 (0.000 mi.)***	***E14***	***14***
GRAN ADELL MFG CO	***1111 W WINONA***	***SSE 0 - 1/8 (0.002 mi.)***	***G57***	***31***
GOLD CLEANERS	1108 W BRYN MAWR	N 0 - 1/8 (0.005 mi.)	C64	36
DOVE EAST CLEANERS	***1132 W. THORNDALE AVE.***	***N 1/8 - 1/4 (0.184 mi.)***	***Z398***	***264***

Lower Elevation	Address	Direction / Distance	Map ID	Page
BUDDIST TEMPLE OF CHICAGO	***1151 W LELAND***	***S 0 - 1/8 (0.012 mi.)***	***J68***	***38***
HABITAT FOR HUMANITY	***5530 N WINTHROP***	***N 0 - 1/8 (0.023 mi.)***	***E76***	***44***
WR PROPERTY MGT CO LLC	5625 N WINTHROP AVE	N 0 - 1/8 (0.024 mi.)	C83	48
GOODYEAR AUTO SERVICE CENTER	***4809 N BROADWAY***	***S 0 - 1/8 (0.038 mi.)***	***K102***	***64***
UPTOWN AUTO SERVICE	***5745 N BROADWAY***	***N 0 - 1/8 (0.038 mi.)***	***A106***	***68***
ZENGELER AW UNIFORM RENTAL	5427 N BROADWAY AVE	NNW 0 - 1/8 (0.039 mi.)	B112	74
BROADWAY HOLLYWOOD AMOCO 15590	5657 N BROADWAY	N 0 - 1/8 (0.039 mi.)	C114	78
METRO TOYOTA	***5625 N BROADWAY***	***N 0 - 1/8 (0.039 mi.)***	***C116***	***81***
FANNING CADILLAC	***5201 N BROADWAY***	***W 0 - 1/8 (0.042 mi.)***	***G135***	***103***
PARAMOUNT CLEANERS	***5243 N BROADWAY***	***NW 0 - 1/8 (0.042 mi.)***	***F136***	***105***
AMOCO 5914	***5156 N BROADWAY AND FOS***	***SW 0 - 1/8 (0.042 mi.)***	***G137***	***107***
CITY AUTO RPR	***5668 BROADWAY***	***N 0 - 1/8 (0.042 mi.)***	***D142***	***112***
BODYSHOP, THE	***5656 N BROADWAY***	***N 0 - 1/8 (0.043 mi.)***	***D147***	***116***
SUN CHEVROLET	***4849 N BROADWAY***	***S 0 - 1/8 (0.046 mi.)***	***L170***	***133***
CLEANERS DEPOT	4855 N BROADWAY	S 0 - 1/8 (0.046 mi.)	L179	138
KIMS CLEANERS	***5010 N BROADWAY***	***SSW 0 - 1/8 (0.048 mi.)***	***I194***	***153***
WR PROPERTY MGMT CO LLC	5746 N KENMORE AVE	N 0 - 1/8 (0.094 mi.)	R241	171
WR PROPERTY MGT	5633 N KENMORE AVE	N 0 - 1/8 (0.095 mi.)	N254	179
KENMORE PLAZA	***5225 N KENMORE***	***ENE 0 - 1/8 (0.098 mi.)***	***O264***	***183***
INTL CLEANERS	1023 W LAWRENCE	SSE 0 - 1/8 (0.104 mi.)	U270	187
WALGREENS #4542	***5625 RIDGE***	***NNW 0 - 1/8 (0.104 mi.)***	***Q273***	***191***
CHICAGO CITY OF COLLEGES TRUMA	***1145 W WILSON AVE***	***S 0 - 1/8 (0.124 mi.)***	***V290***	***198***
AMOCO 5907	***5556 N SHERIDAN AND BRY***	***NNE 1/8 - 1/4 (0.141 mi.)***	***N303***	***205***
SWIFT GEORGE B ELEMENTARY	5900 W WINTHROP AVE	N 1/8 - 1/4 (0.148 mi.)	Z314	214
PRINCE AUTO RPR	***5921 N BROADWAY***	***N 1/8 - 1/4 (0.165 mi.)***	***Z327***	***220***
WR PROPERTY MGT CO LLC	5036 N SHERIDAN RD	SE 1/8 - 1/4 (0.167 mi.)	AB336	225
BEACH PT TOWER CONDO ASSN	***5801 N SHERIDAN***	***NNE 1/8 - 1/4 (0.169 mi.)***	***AD367***	***246***
HUNTER PROPERTIES	5943 N BROADWAY	N 1/8 - 1/4 (0.197 mi.)	Z424	279
GRAEMA STEWART PUBLIC SCHOOL	***4525 N KENMORE AVE***	***S 1/8 - 1/4 (0.226 mi.)***	***Y438***	***285***
COM ED	SHERIDAN & THORNDALE	N 1/8 - 1/4 (0.248 mi.)	455	293

EXECUTIVE SUMMARY

RCRA-CESQG: RCRAInfo is EPA's comprehensive information system, providing access to data supporting the Resource Conservation and Recovery Act (RCRA) of 1976 and the Hazardous and Solid Waste Amendments (HSWA) of 1984. The database includes selective information on sites which generate, transport, store, treat and/or dispose of hazardous waste as defined by the Resource Conservation and Recovery Act (RCRA). Conditionally exempt small quantity generators (CESQGs) generate less than 100 kg of hazardous waste, or less than 1 kg of acutely hazardous waste per month.

A review of the RCRA-CESQG list, as provided by EDR, and dated 03/11/2014 has revealed that there are 12 RCRA-CESQG sites within approximately 0.25 miles of the target property.

Equal/Higher Elevation	Address	Direction / Distance	Map ID	Page
CHICAGO TRANSIT AUTHORITY	1121 W BERWYN	0 - 1/8 (0.000 mi.)	F51	27
CHICAGO TRANSIT AUTHORITY	1118 W THORNDALE AVE	N 1/8 - 1/4 (0.184 mi.)	Z403	269

Lower Elevation	Address	Direction / Distance	Map ID	Page
GOUDY WILLIAM C SCHOOL	***5120 N WINTHROP***	***ESE 0 - 1/8 (0.023 mi.)***	***G77***	***45***
CVS PHARMACY 1493	5205 N BROADWAY ST	W 0 - 1/8 (0.040 mi.)	G123	86
JEWEL OSCO 3443	5343 N BROADWAY	NNW 0 - 1/8 (0.041 mi.)	B126	89
UPTOWN SVC STATION	***4900 N BROADWAY***	***S 0 - 1/8 (0.046 mi.)***	***H182***	***142***
GB PROPERTY MGT	4760 N RACINE	S 0 - 1/8 (0.048 mi.)	J196	155
KENMORE APARTMENTS	5040 N KENMORE AVE	SE 0 - 1/8 (0.095 mi.)	P245	173
MARTI JOSE BILINGUAL EDUC CNTR	***5126 N KENMORE AVE***	***ESE 0 - 1/8 (0.095 mi.)***	***S249***	***175***
OSTERMAN BEACH LIGHTHOUSE	5800 N SHERIDAN RD	NNE 1/8 - 1/4 (0.167 mi.)	AD341	227
MCCUTCHEON JOHN SCHOOL	***4865 N SHERIDAN RD***	***SSE 1/8 - 1/4 (0.168 mi.)***	***AA345***	***230***
DOMINICKS	***5201 N SHERIDAN RD***	***E 1/8 - 1/4 (0.190 mi.)***	***AE413***	***273***

State and tribal leaking storage tank lists

IL LUST: The Leaking Underground Storage Tank Incident Reports contain an inventory of reported leaking underground storage tank incidents. The data come from the Illinois Environmental Protection Agency's LUST Incident Report.

A review of the IL LUST list, as provided by EDR, and dated 05/27/2014 has revealed that there are 29 IL LUST sites within approximately 0.25 miles of the target property.

Equal/Higher Elevation	Address	Direction / Distance	Map ID	Page
BRUNDAGE OPERATING ACCOUNT	1122 WEST CATALPA	0 - 1/8 (0.000 mi.)	E13	13
AMOCO STATION #15590 NFA/NFR Letter: 03/15/2000	***5657 BROADWAY & HOLLYWO***	***N 0 - 1/8 (0.029 mi.)***	***D90***	***53***

Lower Elevation	Address	Direction / Distance	Map ID	Page
ANDREW MAXWELL LAW FIRM NFA/NFR Letter: 03/01/1993	***1063 LAWRENCE AVE***	***S 0 - 1/8 (0.024 mi.)***	***K85***	***50***
AMOCO STATION #15590 NFA/NFR Letter: 04/14/2006	***5657 NORTH BROADWAY AVE***	***N 0 - 1/8 (0.036 mi.)***	***C99***	***61***
AW ZENGELER UNIFORM RENTAL NFA/NFR Letter: 08/02/2007	***5427 BROADWAY***	***NNW 0 - 1/8 (0.039 mi.)***	***B113***	***76***
METRO TOYOTA NFA/NFR Letter: 08/18/1993	***5625 BROADWAY***	***N 0 - 1/8 (0.039 mi.)***	***C115***	***79***
SUN OLDSMOBILE NFA/NFR Letter: 06/11/1992	***4925 BROADWAY***	***S 0 - 1/8 (0.042 mi.)***	***H141***	***110***

EXECUTIVE SUMMARY

Lower Elevation	Address	Direction / Distance	Map ID	Page
TUBRING, SAM	5734 NORTH BROADWAY AVE	N 0 - 1/8 (0.043 mi.)	A152	120
EDGEWATER UPTOWN BLDG CORP	***5710 BROADWAY***	***N 0 - 1/8 (0.043 mi.)***	***D159***	***124***
EMERALD DEVELOPMENT CO	***4843 BROADWAY CO***	***S 0 - 1/8 (0.046 mi.)***	***L165***	***128***
SUN CHEVROLET	***4849 N BROADWAY***	***S 0 - 1/8 (0.046 mi.)***	***L170***	***133***
NFA/NFR Letter: 10/21/1994				
SUN ISUZU	4916 NORTH BROADWAY	S 0 - 1/8 (0.046 mi.)	H175	136
NFA/NFR Letter: 09/05/2012				
UPTOWN CAR WASH	4900 NORTH BROADWAY	S 0 - 1/8 (0.046 mi.)	H181	142
NFA/NFR Letter: 07/26/2005				
AMOCO OIL CO. #5914	5156 NORTH BROADWAY	WSW 0 - 1/8 (0.048 mi.)	G191	149
NFA/NFR Letter: 04/06/2000				
IZA, SEGUNGO	4740 NORTH RACINE	S 0 - 1/8 (0.049 mi.)	J201	158
NFA/NFR Letter: 09/20/1993				
CHICAGO SCHOOL DISTRICT	1053 WEST FOSTER AVENUE	E 0 - 1/8 (0.065 mi.)	G212	161
CPS	5132 NORTH KENMORE	ESE 0 - 1/8 (0.095 mi.)	S253	179
VERONA APARTMENTS	5860 NORTH KENMORE AVE.	N 0 - 1/8 (0.124 mi.)	W288	197
TRUMAN COLLEGE	***1145 WEST WILSON AVENUE***	***S 0 - 1/8 (0.124 mi.)***	***V292***	***200***
NFA/NFR Letter: 02/04/2005				
STEVENS, MATTHEW	1250 WEST ARGYLE	SSW 1/8 - 1/4 (0.139 mi.)	X302	205
NFA/NFR Letter: 07/17/2002				
METHODIST HOSPITAL OF CHICAGO	5026 NORTH ASHLAND	SE 1/8 - 1/4 (0.145 mi.)	P306	209
NFA/NFR Letter: 07/27/1995				
SHERIDAN RD. BLDG.	5816 SHERIDAN RD.	NNE 1/8 - 1/4 (0.168 mi.)	W348	234
NFA/NFR Letter: 12/29/1993				
AMOCO SS #5907 FACILITY#10704	***5556 NORTH SHERIDAN ROA***	***NNE 1/8 - 1/4 (0.169 mi.)***	***T355***	***238***
NFA/NFR Letter: 06/22/2005				
EDGEWATER BEACH APARTMENT CORP	5555 NORTH SHERIDAN RD.	NNE 1/8 - 1/4 (0.170 mi.)	T382	256
NFA/NFR Letter: 05/16/2003				
HUNTER PROPERTIES	5943 NORTH BROADWAY STR	N 1/8 - 1/4 (0.195 mi.)	Z421	278
THORNDALE/WINTHROP BLDG. PARTN	5934 NORTH WINTHROP	N 1/8 - 1/4 (0.213 mi.)	AH429	281
NFA/NFR Letter: 07/22/1997				
PARK TERRACE APARTMENT BLDG.	940 WEST WINONA	ESE 1/8 - 1/4 (0.218 mi.)	AB434	283
NFA/NFR Letter: 03/11/1999				
ALPERT RESIDENCE, ANDREA & DAN	5517 NORTH WAYNE AVENUE	NNW 1/8 - 1/4 (0.232 mi.)	AJ444	289
SPANISH EPISCOPAL, ST. AUGUSTI	1333 ARGYLE ST.	SW 1/8 - 1/4 (0.247 mi.)	AK452	291
NFA/NFR Letter: 09/15/2009				

State and tribal registered storage tank lists

IL UST: The Underground Storage Tank database contains registered USTs. USTs are regulated under Subtitle I of the Resource Conservation and Recovery Act (RCRA). The data come from the Illinois State Fire Marshal's STC Facility List.

A review of the IL UST list, as provided by EDR, and dated 04/28/2014 has revealed that there are 75 IL UST sites within approximately 0.25 miles of the target property.

EXECUTIVE SUMMARY

Equal/Higher Elevation	Address	Direction / Distance	Map ID	Page
NORTH SHORE ELITE AUTO SERVICE	1123 W CATALPA AVE	0 - 1/8 (0.000 mi.)	E23	19
GRAN ADELL MFG CO	***1111 W WINONA***	***SSE 0 - 1/8 (0.002 mi.)***	***G57***	***31***
AMOCO STATION #15590	***5657 BROADWAY & HOLLYWO***	***N 0 - 1/8 (0.029 mi.)***	***D90***	***53***

Lower Elevation	Address	Direction / Distance	Map ID	Page
UPTOWN SQUIRE	4700-4720 N BROADWAY TH	0 - 1/8 (0.000 mi.)	J52	29
BUDDHIST TEMPLE OF CHICAGO	***1151 W LELAND***	***S 0 - 1/8 (0.012 mi.)***	***J69***	***39***
SARA ENTERPRISE INC	1063 W LAWRENCE	S 0 - 1/8 (0.024 mi.)	K86	50
ARAGON BALLROOM	1106 W LAWRENCE AVE	S 0 - 1/8 (0.024 mi.)	K87	52
COMMERCIAL PROPERTY	5719 N. BROADWAY STREET	N 0 - 1/8 (0.035 mi.)	D93	58
STYLE HOUSE	4661 N. BROADWAY	S 0 - 1/8 (0.037 mi.)	J100	62
BUILDING	5533 N BROADWAY AVE	N 0 - 1/8 (0.038 mi.)	C101	63
GOODYEAR ASC 6146	4809 N BROADWAY	S 0 - 1/8 (0.038 mi.)	K103	66
BROADWAY COMMONS	***5725 N BROADWAY***	***N 0 - 1/8 (0.038 mi.)***	***A105***	***67***
T H AUTO SERVICE	5743 N BROADWAY	N 0 - 1/8 (0.038 mi.)	A107	70
CIRCLE K #6803	5701 NORTH BROADWAY	N 0 - 1/8 (0.038 mi.)	D109	71
METRO TOYOTA	***5625 BROADWAY***	***N 0 - 1/8 (0.039 mi.)***	***C115***	***79***
VACANT	5449-51 N BROADWAY AVE	N 0 - 1/8 (0.041 mi.)	E129	95
A W ZENGELER NO SIDE UNIFORM	5427 N BROADWAY	NNW 0 - 1/8 (0.041 mi.)	B130	95
CHICAGO TITLE & TRUCT CO 3350	5201 N BROADWAY	W 0 - 1/8 (0.042 mi.)	G134	103
JUDGE H FISHER APTS IL 2-44D	5821 NORTH BROADWAY	N 0 - 1/8 (0.042 mi.)	A138	108
SUN OLDSMOBILE	***4925 N BROADWAY***	***S 0 - 1/8 (0.042 mi.)***	***H140***	***109***
APARTMENT BUILDING/STOREFRONT	5806 N. BROADWAY	N 0 - 1/8 (0.042 mi.)	A143	114
CITY AUTO REPAIR	5666-70 N BROADWAY	N 0 - 1/8 (0.042 mi.)	D144	114
GERMAN MOTORS AUTO SERVICE	5734 N BROADWAY AVE	N 0 - 1/8 (0.043 mi.)	A154	121
VACANT LOT	5642 N. BROADWAY	N 0 - 1/8 (0.043 mi.)	D157	122
COMMUNITY COUNSELING CENTERS	5710 N BROADWAY	N 0 - 1/8 (0.043 mi.)	D158	123
PARKING LOT	4843 N BROADWAY	S 0 - 1/8 (0.046 mi.)	L166	128
BROMANN PARK	5400 N. BROADWAY	NNW 0 - 1/8 (0.046 mi.)	B167	130
SUN CHEVROLET	***4849 N BROADWAY***	***S 0 - 1/8 (0.046 mi.)***	***L169***	***131***
GUNNISON STREET LOFTS	4840 N BROADWAY	S 0 - 1/8 (0.046 mi.)	L174	136
UPTOWN SER STATION INC	4900 N BROADWAY	S 0 - 1/8 (0.046 mi.)	H180	139
FOSTER BROADWAY, LLC	5200-5246 N. BROADWAY S	W 0 - 1/8 (0.047 mi.)	G186	146
FOSTER & BROADWAY MARATHON	5156 N. BROADWAY	WSW 0 - 1/8 (0.048 mi.)	G192	150
IZA SEGUNDO	4740 N RACINE AVE	S 0 - 1/8 (0.049 mi.)	J200	157
FORMER WILLIAM C. GOUDY BRANCH	1053 W. FOSTER	E 0 - 1/8 (0.065 mi.)	G214	162
VANCANT BUILDING	1055-65 W BRYN MAWR	N 0 - 1/8 (0.073 mi.)	N220	164
POOMEROY CITIZENS CTR IL 2-39	1039 WEST HOLLYWOOD	N 0 - 1/8 (0.088 mi.)	R235	168
APARTMENT BUILDING (KENMORE AP	5040 N. KENMORE AVE.	SE 0 - 1/8 (0.095 mi.)	P247	175
PORPOSED GOUDY SCHOOL PARKING	5132 N. KENMORE	ESE 0 - 1/8 (0.095 mi.)	S251	177
BRYN MAWR CARE INC	5547 N KENMORE	NNE 0 - 1/8 (0.095 mi.)	N257	181
BEHAVIOR HEALTH SERVIES	5517 N KENMORE	NNE 0 - 1/8 (0.096 mi.)	T258	181
APARTMENT BUILDING	5511 N KENMORE AVE	NNE 0 - 1/8 (0.096 mi.)	T259	182
THE LAWRENCE HOUSE	1020 W. LAWRENCE AVE.	SSE 0 - 1/8 (0.113 mi.)	U279	193
VERONA APARTMENTS	5860 N KENMORE	N 0 - 1/8 (0.124 mi.)	W286	196
TRUMAN COLLEGE	***1145 WEST WILSON AVENUE***	***S 0 - 1/8 (0.124 mi.)***	***V292***	***200***
1014-1036 W LELAND BUILDING	1014-1036 W LELAND	SSE 1/8 - 1/4 (0.136 mi.)	M297	202
CAMEEL HALIM	5630 N SHERIDAN	NNE 1/8 - 1/4 (0.139 mi.)	N300	204
CONSTRUCTIONSITE	1250 N ARGYLE ST.	SSW 1/8 - 1/4 (0.139 mi.)	X301	204
BROADWAY ARMORY	5917 N BROADWAY AVE	N 1/8 - 1/4 (0.154 mi.)	Z318	216
INSTITUTE OF CULTUNAL AFFAIRS	4750 N SHERIDAN RD	SSE 1/8 - 1/4 (0.163 mi.)	U324	219
LAKE TERRACE APTS	5050 N SHERIDAN RD	ESE 1/8 - 1/4 (0.167 mi.)	AB334	224
5816 N SHERIDAN RD BLDG	5816 N SHERIDAN RD	NNE 1/8 - 1/4 (0.168 mi.)	W350	235
CASTLEMAN APTS IL 2-40	4945 NORTH SHERIDAN	SE 1/8 - 1/4 (0.168 mi.)	AA351	235
HOLLYWOOD HOUSE APARTMENTS	5700 NORTH SHERIDAN	NNE 1/8 - 1/4 (0.168 mi.)	R352	236

EXECUTIVE SUMMARY

Lower Elevation	Address	Direction / Distance	Map ID	Page
SHERIDAN-HOLLYWOOD TOWER APTS	5650 N SHERIDAN RD	NNE 1/8 - 1/4 (0.168 mi.)	R353	237
AMOCO SS #5907 FACILITY#10704	***5556 NORTH SHERIDAN ROA***	***NNE 1/8 - 1/4 (0.169 mi.)***	***T355***	***238***
BERGER REALTY	5600 N SHERIDAN	NNE 1/8 - 1/4 (0.169 mi.)	N361	242
PARK TOWER CONDOMINIUM ASSOC	5415 N SHERIDAN	NNE 1/8 - 1/4 (0.169 mi.)	AC364	244
BEACH PT TOWER CONDO ASSN	***5801 N SHERIDAN***	***NNE 1/8 - 1/4 (0.169 mi.)***	***AD367***	***246***
SURFSIDE CONDOMINIUM ASSOC	5815 N SHERIDAN RD	NNE 1/8 - 1/4 (0.169 mi.)	AD369	248
5757 N SHERIDAN CONDO ASSOC	5757 N SHERIDAN	NNE 1/8 - 1/4 (0.169 mi.)	AD371	249
HOLLYWOOD TOWER CONDOMINIUM AS	5701 N SHERIDAN RD	NNE 1/8 - 1/4 (0.170 mi.)	R375	252
SADDLE & CYCLE CLUB	5301 N SHERIDAN RD	NE 1/8 - 1/4 (0.170 mi.)	O376	252
EDGEWATER BEACH APARTMENTS COR	***5555 N SHERIDAN RD***	***NNE 1/8 - 1/4 (0.170 mi.)***	***T379***	***254***
4645 NORTH SHERIDAN APTS IL 2-	4645 N SHERIDAN	SSE 1/8 - 1/4 (0.172 mi.)	AG386	258
SHERIDAN RD BLDG	4640 N SHERIDAN RD	SSE 1/8 - 1/4 (0.173 mi.)	AG387	258
VACANT CONSTRUCTION SITE	5930 N. BROADWAY STREET	N 1/8 - 1/4 (0.181 mi.)	Z388	259
#023685	4701 N SHERIDAN	SSE 1/8 - 1/4 (0.182 mi.)	AG390	260
THORNDALE WINTHROP BUILDING	1100-1112 W THORNDALE 5	N 1/8 - 1/4 (0.184 mi.)	AH404	270
DOMINICK'S	5201 N. SHERIDAN ROAD	E 1/8 - 1/4 (0.190 mi.)	AE412	273
VACANT COMMERCIAL BUILDING	5943-59 N. BROADWAY AVE	N 1/8 - 1/4 (0.195 mi.)	Z420	277
APARTMENT BUILDING	4755-57 N. MALDEN	SSW 1/8 - 1/4 (0.209 mi.)	427	280
STEWART SCHOOL, REGION 1	4525 N. KENMORE	S 1/8 - 1/4 (0.226 mi.)	Y436	284
TWO-FLAT BUILDING	5517 N. WAYNE AVENUE	NNW 1/8 - 1/4 (0.232 mi.)	AJ443	288
APT BUILDING	4536 N MAGNOLIA	S 1/8 - 1/4 (0.235 mi.)	AI448	290
SPANISH EPISCOPAL/ST. AUGUSTIN	1333 W. ARGYLE	SW 1/8 - 1/4 (0.247 mi.)	AK453	292

State and tribal institutional control / engineering control registries

IL ENG CONTROLS: Sites with Engineering Controls.

A review of the IL ENG CONTROLS list, as provided by EDR, and dated 05/30/2014 has revealed that there are 4 IL ENG CONTROLS sites within approximately 0.25 miles of the target property.

Lower Elevation	Address	Direction / Distance	Map ID	Page
GOLD CLEANERS	***1100-1114 WEST BRYN MAW***	***N 0 - 1/8 (0.022 mi.)***	***C73***	***41***
UPCORP/GROWING UPTOWN	***4628-4636 NORTH WINTHRO***	***S 0 - 1/8 (0.102 mi.)***	***M269***	***186***
INTERNATIONAL CLEANERS	***1023 WEST LAWRENCE AVEN***	***SSE 0 - 1/8 (0.104 mi.)***	***U272***	***189***
NORTH BROADWAY DENTAL CENTER	***5912-5930 NORTH BROADWA***	***N 1/8 - 1/4 (0.148 mi.)***	***Z313***	***212***

IL INST CONTROL: Legal or administrative restrictions on land use and/or other activities (e.g., groundwater use restrictions) which effectively limit exposure to contamination may be employed as alternatives to removal or treatment of contamination.

A review of the IL INST CONTROL list, as provided by EDR, and dated 05/30/2014 has revealed that there are 7 IL INST CONTROL sites within approximately 0.25 miles of the target property.

Lower Elevation	Address	Direction / Distance	Map ID	Page
GOLD CLEANERS	***1100-1114 WEST BRYN MAW***	***N 0 - 1/8 (0.022 mi.)***	***C73***	***41***
BROMANN PARK EXPANSION	***5406 NORTH BROADWAY STR***	***NNW 0 - 1/8 (0.045 mi.)***	***B163***	***126***
CENTRUM EQUITIES, INC.	***5631 NORTH RIDGE AVENUE***	***NNW 0 - 1/8 (0.092 mi.)***	***Q237***	***169***
UPCORP/GROWING UPTOWN	***4628-4636 NORTH WINTHRO***	***S 0 - 1/8 (0.102 mi.)***	***M269***	***186***
INTERNATIONAL CLEANERS	***1023 WEST LAWRENCE AVEN***	***SSE 0 - 1/8 (0.104 mi.)***	***U272***	***189***
NORTH BROADWAY DENTAL CENTER	***5912-5930 NORTH BROADWA***	***N 1/8 - 1/4 (0.148 mi.)***	***Z313***	***212***
AMOCO SS #5907 FACILITY#10704	***5556 NORTH SHERIDAN ROA***	***NNE 1/8 - 1/4 (0.169 mi.)***	***T355***	***238***

EXECUTIVE SUMMARY

State and tribal voluntary cleanup sites

IL SRP: Illinois Environmental Protection Agency, Site Remediation Program Database

A review of the IL SRP list, as provided by EDR, and dated 05/30/2014 has revealed that there are 11 IL SRP sites within approximately 0.25 miles of the target property.

Lower Elevation	Address	Direction / Distance	Map ID	Page
GOLD CLEANERS	***1100-1114 WEST BRYN MAW***	***N 0 - 1/8 (0.022 mi.)***	***C73***	***41***
COMAR INDUSTRIES	5715-5719 NORTH BROADWA	N 0 - 1/8 (0.035 mi.)	D92	57
AW ZENGELER UNIFORM RENTAL	***5427 BROADWAY***	***NNW 0 - 1/8 (0.039 mi.)***	***B113***	***76***
BROMANN PARK EXPANSION	***5406 NORTH BROADWAY STR***	***NNW 0 - 1/8 (0.045 mi.)***	***B163***	***126***
CENTRUM EQUITIES, INC.	***5631 NORTH RIDGE AVENUE***	***NNW 0 - 1/8 (0.092 mi.)***	***Q237***	***169***
UPCORP/GROWING UPTOWN	***4628-4636 NORTH WINTHRO***	***S 0 - 1/8 (0.102 mi.)***	***M269***	***186***
INTERNATIONAL CLEANERS	***1023 WEST LAWRENCE AVEN***	***SSE 0 - 1/8 (0.104 mi.)***	***U272***	***189***
CTA RAIL YARD FACILITY	1111-1117 WEST WILSON A	S 0 - 1/8 (0.122 mi.)	V282	194
NORTH BROADWAY DENTAL CENTER	***5912-5930 NORTH BROADWA***	***N 1/8 - 1/4 (0.148 mi.)***	***Z313***	***212***
AMOCO SS #5907 FACILITY#10704	***5556 NORTH SHERIDAN ROA***	***NNE 1/8 - 1/4 (0.169 mi.)***	***T355***	***238***
WOLF, STEVE	4701 NORTH SHERIDAN ROA	SSE 1/8 - 1/4 (0.182 mi.)	AG391	261

ADDITIONAL ENVIRONMENTAL RECORDS

Other Ascertainable Records

RCRA NonGen / NLR: RCRAInfo is EPA's comprehensive information system, providing access to data supporting the Resource Conservation and Recovery Act (RCRA) of 1976 and the Hazardous and Solid Waste Amendments (HSWA) of 1984. The database includes selective information on sites which generate, transport, store, treat and/or dispose of hazardous waste as defined by the Resource Conservation and Recovery Act (RCRA). Non-Generators do not presently generate hazardous waste.

A review of the RCRA NonGen / NLR list, as provided by EDR, and dated 03/11/2014 has revealed that there are 11 RCRA NonGen / NLR sites within approximately 0.25 miles of the target property.

Equal/Higher Elevation	Address	Direction / Distance	Map ID	Page
COMMONWEALTH EDISON CO 638 ARD	***1128 ARDMORE AVE***	***0 - 1/8 (0.000 mi.)***	***A3***	***8***

Lower Elevation	Address	Direction / Distance	Map ID	Page
PULSAR INC	***5451 N BROADWAY***	***N 0 - 1/8 (0.041 mi.)***	***E127***	***91***
BEAR ELECTRONICS INTL INC	***5449 TO 53 N BROADWAY***	***N 0 - 1/8 (0.041 mi.)***	***E128***	***93***
MAACO	5041 N BROADWAY	SSW 0 - 1/8 (0.041 mi.)	I132	99
ASIAN TRADING CORP DBA MAACO	***5041 N BROADWAY***	***SSW 0 - 1/8 (0.041 mi.)***	***I133***	***101***
SUN OLDSMOBILE	***4925 BROADWAY***	***S 0 - 1/8 (0.042 mi.)***	***H141***	***110***
MERIT MARK	***5710 BROADWAY***	***N 0 - 1/8 (0.043 mi.)***	***D160***	***124***
CH VENTURES LLC	5630 N SHERIDAN RD	NNE 1/8 - 1/4 (0.139 mi.)	N298	202
SHERIDAN PLAZA SHERIDAN	5026 N SHERIDAN	SE 1/8 - 1/4 (0.145 mi.)	P304	207
BANK OF CHICAGO	***1050 W WILSON AVE***	***S 1/8 - 1/4 (0.145 mi.)***	***Y309***	***210***
5816 N SHERIDAN RD BLDG	***5816 N SHERIDAN RD***	***NNE 1/8 - 1/4 (0.168 mi.)***	***W347***	***232***

EXECUTIVE SUMMARY

WI MANIFEST: Hazardous waste manifest information.

A review of the WI MANIFEST list, as provided by EDR, has revealed that there is 1 WI MANIFEST site within approximately 0.25 miles of the target property.

Lower Elevation	Address	Direction / Distance	Map ID	Page
UPTOWN AUTO SERVICE	***5745 N BROADWAY***	***N 0 - 1/8 (0.038 mi.)***	***A106***	***68***

IL DRYCLEANERS: Any business interested in operating a drycleaning facility in Illinois needs to apply for a license through the Illinois Drycleaner Environmental Response trust Fund.

A review of the IL DRYCLEANERS list, as provided by EDR, and dated 05/26/2014 has revealed that there is 1 IL DRYCLEANERS site within approximately 0.25 miles of the target property.

Equal/Higher Elevation	Address	Direction / Distance	Map ID	Page
SMILE CLEANERS	1132 WEST THORNDALE AVE	N 1/8 - 1/4 (0.184 mi.)	Z396	263

IL BOL: Bureau of Land inventory for facility information. Data results are cross-linked with all on-line database system applications from IEPA - Bureau of Land as well as USEPA FRS database.

A review of the IL BOL list, as provided by EDR, and dated 03/04/2014 has revealed that there are 71 IL BOL sites within approximately 0.25 miles of the target property.

Equal/Higher Elevation	Address	Direction / Distance	Map ID	Page
COM ED ARDMORE STA	1128 ARDMORE AVE	0 - 1/8 (0.000 mi.)	A1	8
BALMORAL AUTO WERKS	1122 W BALMORAL AVE	0 - 1/8 (0.000 mi.)	B6	11
BRUNDAGE OPERATING ACCOUNT	***1122 W CATALPA***	***0 - 1/8 (0.000 mi.)***	***E15***	***15***
NORTH SHORE ELITE AUTO SVC INC	1123 CATALPA AVE	0 - 1/8 (0.000 mi.)	E18	16
EDGEWATER BEACH	1122 W FOSTER	0 - 1/8 (0.000 mi.)	G25	19
EP AUTO REPAIR	1127 W FOSTER	0 - 1/8 (0.000 mi.)	G35	22
CHICAGO TRANSIT AUTHORITY	1121 W BERWYN	0 - 1/8 (0.000 mi.)	F43	24
GRAN ADELL MFG CO	1111 W WINONA ST	SSE 0 - 1/8 (0.002 mi.)	G56	30
GOLD CLEANERS	1108 W BRYN MAWR	N 0 - 1/8 (0.005 mi.)	C63	35
DOVE EAST CLEANERS	***1132 W. THORNDALE AVE.***	***N 1/8 - 1/4 (0.184 mi.)***	***Z398***	***264***
CHICAGO TRANSIT AUTHORITY	1118 W THORNDALE AVE	N 1/8 - 1/4 (0.184 mi.)	Z402	268

Lower Elevation	Address	Direction / Distance	Map ID	Page
BUDDHIST TEMPLE OF CHICAGO	***1151 W LELAND***	***S 0 - 1/8 (0.012 mi.)***	***J69***	***39***
HABITAT FOR HUMANITY	5530 N WINTHROP	N 0 - 1/8 (0.023 mi.)	E75	43
WILLIAM C GOUDY SCHOOL	5120 N WINTHROP	ESE 0 - 1/8 (0.023 mi.)	G78	47
WR PROPERTY MGT	5625 N WINTHROP AVE	N 0 - 1/8 (0.024 mi.)	C82	48
ANDREW MAXWELL LAW FIRM	***1063 LAWRENCE AVE***	***S 0 - 1/8 (0.024 mi.)***	***K85***	***50***
COMAR INDUSTRIES	5715-5719 N BROADWAY ST	N 0 - 1/8 (0.035 mi.)	D91	57
AMOCO OIL CO	5657 N BROADWAY AVE	N 0 - 1/8 (0.036 mi.)	C96	60
BROADWAY COMMONS	***5725 N BROADWAY***	***N 0 - 1/8 (0.038 mi.)***	***A105***	***67***
MURRAYS 405	5227 N BROADWAY ST	WNW 0 - 1/8 (0.040 mi.)	G122	86
CVS PHARMACY 1493	5205 N BROADWAY ST	W 0 - 1/8 (0.040 mi.)	G124	88
SUN OLDSMOBILE	***4925 N BROADWAY***	***S 0 - 1/8 (0.042 mi.)***	***H140***	***109***
TUBRING, SAM	***5734 N BROADWAY AVE***	***N 0 - 1/8 (0.043 mi.)***	***A150***	***118***
EDGEWATER UPTOWN BLDG CORP	***5710 BROADWAY***	***N 0 - 1/8 (0.043 mi.)***	***D159***	***124***
EMERALD DEVELOPMENT CO	***4843 BROADWAY CO***	***S 0 - 1/8 (0.046 mi.)***	***L165***	***128***
SUN CHEVROLET	***4849 N BROADWAY***	***S 0 - 1/8 (0.046 mi.)***	***L169***	***131***
CLEANERS DEPOT	***4855 N BROADWAY***	***S 0 - 1/8 (0.046 mi.)***	***L178***	***138***

EXECUTIVE SUMMARY

Lower Elevation	Address	Direction / Distance	Map ID	Page
GB PROPERTY MGMT	4760 N RACINE	S 0 - 1/8 (0.048 mi.)	J197	156
SEGUNGO IZA	***4740 N RACINE***	***S 0 - 1/8 (0.049 mi.)***	***J202***	***158***
CHICAGO SCHOOL DIST 125	***1053 W FOSTER AVE***	***E 0 - 1/8 (0.065 mi.)***	***G211***	***161***
CENTRUM EQUITIES INC	5631 N RIDGE AVE	NNW 0 - 1/8 (0.092 mi.)	Q238	170
WR PROPERTY MANAGEMENT CO LLC	5746 N KENMORE AVE	N 0 - 1/8 (0.094 mi.)	R240	171
KENMORE HOMES	5040 N KENMORE	SE 0 - 1/8 (0.095 mi.)	P246	174
JOSE J MARTI BIL ED CTR GOUDY	5126 N KENMORE	ESE 0 - 1/8 (0.095 mi.)	S250	177
CPS	***5132 N KENMORE***	***ESE 0 - 1/8 (0.095 mi.)***	***S252***	***178***
WR PROPERTY MGMT CO LLC	5633 N KENMORE AVE	N 0 - 1/8 (0.095 mi.)	N255	180
BRYN MAWR CARE FACILITY	5547 N KENMORE AVE	NNE 0 - 1/8 (0.095 mi.)	N256	181
KENMORE PLAZA	5225 N KENMORE	ENE 0 - 1/8 (0.098 mi.)	O265	185
UPCORP/GROWING UPTOWN	4628-4636 N WINTHROP AV	S 0 - 1/8 (0.102 mi.)	M268	185
INTERNATIONAL CLEANERS	***1023 WEST LAWRENCE AVEN***	***SSE 0 - 1/8 (0.104 mi.)***	***U272***	***189***
CHICAGO, CITY OF, POLICE DEPT	5827 N MAGNOLIA	N 0 - 1/8 (0.109 mi.)	277	193
CTA RAIL YARD FACILITY	1111-1117 W WILSON AVE	S 0 - 1/8 (0.122 mi.)	V283	195
VERONA APARTMENTS	5860 N KENMORE AVE	N 0 - 1/8 (0.124 mi.)	W287	197
CITY COLLEGES OF CHICAGO	***1145 W WILSON AVE***	***S 0 - 1/8 (0.124 mi.)***	***V291***	***199***
CH VENTURES LLC	5630 N SHERIDAN STE 129	NNE 1/8 - 1/4 (0.139 mi.)	N299	203
METHODIST HOSPITAL OF CHICAGO	***5026 N ASHLAND***	***SE 1/8 - 1/4 (0.145 mi.)***	***P307***	***209***
SHERIDAN PLAZA CLEANERS	***5026 N SHERIDAN RD***	***SE 1/8 - 1/4 (0.145 mi.)***	***P308***	***210***
BANK OF CHICAGO	1050 W WILSON AVE	S 1/8 - 1/4 (0.145 mi.)	Y310	212
NORTH BROADWAY DENTAL CENTER	5912-5930 N BROADWAY ST	N 1/8 - 1/4 (0.148 mi.)	Z312	212
MILITARY & NAVAL DEPT CHIC BRO	***5917 N BROADWAY AVE***	***N 1/8 - 1/4 (0.154 mi.)***	***Z317***	***215***
WOLF, STEVE	4701 N SHERIDAN RD	SSE 1/8 - 1/4 (0.165 mi.)	M326	220
WR PROPERTY MGT CO LLC	5036 N SHERIDAN RD	SE 1/8 - 1/4 (0.167 mi.)	AB337	226
OSTERMAN BEACH LIGHTHOUSE	5800 N SHERIDAN RD	NNE 1/8 - 1/4 (0.167 mi.)	AD342	229
JOHN T MCCUTCHEON SCHOOL	4865 N SHERIDAN RD	SSE 1/8 - 1/4 (0.168 mi.)	AA346	232
5816 SHERIDAN RD PARTNERSHIP,	5816 N SHERIDAN RD	NNE 1/8 - 1/4 (0.168 mi.)	W349	235
EDGEWATER PLAZA CONDO ASSOC	5445 N SHERIDAN RD	NNE 1/8 - 1/4 (0.169 mi.)	AC359	242
LAKE SHORE TOWERS	***5600 N SHERIDAN***	***NNE 1/8 - 1/4 (0.169 mi.)***	***N360***	***242***
BEACH POINT TOWER CONDOMINIUM	5801 N SHERIDAN	NNE 1/8 - 1/4 (0.169 mi.)	AD366	245
HOLLYWOOD TOWERS CONDOMINIUM A	***5701 N SHERIDAN***	***NNE 1/8 - 1/4 (0.170 mi.)***	***R373***	***250***
EDGEWATER BEACH APARTMENTS COR	***5555 N SHERIDAN RD***	***NNE 1/8 - 1/4 (0.170 mi.)***	***T379***	***254***
STATESMAN CONDOMINIUM	***5601 N SHERIDAN RD***	***NNE 1/8 - 1/4 (0.171 mi.)***	***383***	***256***
CHICAGO HOUSING AUTHORITY/SHER	4645 N SHERIDAN	SSE 1/8 - 1/4 (0.172 mi.)	AG385	257
IEPA PATSON PEST CONTROL	1310 W CARMEN	WSW 1/8 - 1/4 (0.186 mi.)	408	271
GEORGE SWIFT SCHOOL	***5900 N WINTHROP AVE***	***N 1/8 - 1/4 (0.189 mi.)***	***AH409***	***272***
DOMINICKS	5201 N SHERIDAN RD	E 1/8 - 1/4 (0.190 mi.)	AE411	272
HUNTER PROPERTIES	***5943 N BROADWAY***	***N 1/8 - 1/4 (0.195 mi.)***	***Z418***	***276***
THORNDALE/WINTHROP BLD PTNRSHP	***5934 N WINTHROP***	***N 1/8 - 1/4 (0.213 mi.)***	***AH430***	***282***
PARK TERRACE APARTMENT BLDG	***940 W WINONA***	***ESE 1/8 - 1/4 (0.218 mi.)***	***AB433***	***283***
GRAEMA STEWART PUBLIC SCHOOL	***4525 N KENMORE***	***S 1/8 - 1/4 (0.226 mi.)***	***Y437***	***285***
ALPERT, DAN	***5517 N WAYNE AVE***	***NNW 1/8 - 1/4 (0.232 mi.)***	***AJ440***	***287***
SPANISH EPISCOPAL/ST AUGUSTINE	1333 W ARGYLE	SW 1/8 - 1/4 (0.247 mi.)	AK451	291

EDR HIGH RISK HISTORICAL RECORDS

EDR Exclusive Records

EDR US Hist Auto Stat: EDR has searched selected national collections of business directories and has collected

listings of potential gas station/filling station/service station sites that were available to EDR researchers. EDR's review was limited to those categories of sources that might, in EDR's opinion, include gas station/filling station/service station establishments. The categories reviewed included, but were not limited to gas, gas station, gasoline station, filling station, auto, automobile repair, auto service station, service station, etc. This database falls within a category of information EDR classifies as "High Risk Historical Records", or HRHR. EDR's HRHR effort presents unique and sometimes proprietary data about past sites and operations that typically create environmental concerns, but may not show up in current government records searches.

A review of the EDR US Hist Auto Stat list, as provided by EDR, has revealed that there are 63 EDR US Hist Auto Stat sites within approximately 0.25 miles of the target property.

Equal/Higher Elevation	Address	Direction / Distance	Map ID	Page
EDGEWATER BEACH AUTO STATION	1122 28 BALMORAL AV	0 - 1/8 (0.000 mi.)	B2	8
MONARCH GARAGE	1122 HOLLYWOOD AV	0 - 1/8 (0.000 mi.)	D7	11
Not reported	1122 W BALMORAL AVE	0 - 1/8 (0.000 mi.)	B10	12
CATALPA AUTO STATION	1123 29 CATALPA AV	0 - 1/8 (0.000 mi.)	E12	13
AMER WRIST PIN CO	1135 CATALPA AV	0 - 1/8 (0.000 mi.)	E16	16
GASOLINE ALLEY GARAGE	1122 CATALPA AV	0 - 1/8 (0.000 mi.)	E17	16
Not reported	1129 W CATALPA AVE	0 - 1/8 (0.000 mi.)	E19	16
CATALPA AUTO STATION	1123 CATALPA AV	0 - 1/8 (0.000 mi.)	E20	17
ASIAN COMPLETE AUTO REPAIR	1135 W CATALPA AVE	0 - 1/8 (0.000 mi.)	E21	17
Not reported	1123 W CATALPA AVE	0 - 1/8 (0.000 mi.)	E22	17
HOLDING BRODD	1137 39 FOSTER AV	0 - 1/8 (0.000 mi.)	G27	20
Not reported	1125 W FOSTER AVE	0 - 1/8 (0.000 mi.)	G28	20
TAXI SHOP INC	1122 W FOSTER AVE	0 - 1/8 (0.000 mi.)	G29	21
Not reported	1133 W FOSTER AVE	0 - 1/8 (0.000 mi.)	G45	25
EP AUTO REPAIR	1127 W FOSTER AVE	0 - 1/8 (0.000 mi.)	G46	25
SOMERZET GARAGE	1125 WINONA	0 - 1/8 (0.000 mi.)	G48	27
CLIFWAY GARAGE THE	4631 35 CLIFTON AV	S 0 - 1/8 (0.051 mi.)	J204	159
THORNDALE GARAGE	1119 THORNDALE AV	N 1/8 - 1/4 (0.183 mi.)	Z392	262
L GARAGE THE	1128 THORNDALE AV	N 1/8 - 1/4 (0.184 mi.)	Z399	266
RED S FRAME & AXLE	1128 W THORNDALE AVE	N 1/8 - 1/4 (0.184 mi.)	Z401	267

Lower Elevation	Address	Direction / Distance	Map ID	Page
BULK PETROLEUM CORP	1063 W LAWRENCE AVE	S 0 - 1/8 (0.024 mi.)	K84	50
Not reported	5745 N BROADWAY ST	N 0 - 1/8 (0.035 mi.)	A94	58
T & H AUTO SERVICE	5743 N BROADWAY ST	N 0 - 1/8 (0.035 mi.)	A95	59
STANDARD OIL BROADWAY HOLLYWOO	5657 N BROADWAY	N 0 - 1/8 (0.036 mi.)	C97	60
B P CONNECT	5657 N BROADWAY ST	N 0 - 1/8 (0.036 mi.)	C98	61
Not reported	5517 N BROADWAY ST	N 0 - 1/8 (0.038 mi.)	E104	66
BROADWAY BUICK CO	5701 BROADWAY	N 0 - 1/8 (0.038 mi.)	D108	71
Not reported	5447 N BROADWAY ST	NNW 0 - 1/8 (0.039 mi.)	B110	73
LAKESIDE INTERNATIONAL AUTO SE	5407 N BROADWAY	NNW 0 - 1/8 (0.039 mi.)	B117	82
LAKESIDE INTERNATIONAL AUTO SE	5407 N BROADWAY ST	NNW 0 - 1/8 (0.039 mi.)	B118	83
Not reported	5041 N BROADWAY ST	SSW 0 - 1/8 (0.041 mi.)	I125	88
AUTO FLYWHEEL REPAIRING AND WE	5800 N BROADWAY	N 0 - 1/8 (0.042 mi.)	A139	109
Not reported	5806 N BROADWAY ST	N 0 - 1/8 (0.043 mi.)	A145	115
MOTO CLINIC ON BROADWAY	5670 N BROADWAY	N 0 - 1/8 (0.043 mi.)	D146	115
Not reported	5750 N BROADWAY ST	N 0 - 1/8 (0.043 mi.)	A148	117
INDO PAK	5630 N BROADWAY ST	N 0 - 1/8 (0.043 mi.)	C149	118
SAM GERMAN MOTOR INC	5734 N BROADWAY ST	N 0 - 1/8 (0.043 mi.)	A151	119
Not reported	5656 N BROADWAY ST	N 0 - 1/8 (0.043 mi.)	D155	121
SAMAD AUTO SALES & SERVICES	5628 N BROADWAY ST	N 0 - 1/8 (0.043 mi.)	C156	122
BUMSTEAD LEW	5630 BROADWAY	N 0 - 1/8 (0.044 mi.)	C161	126
BROADWAY MOTOR SERVICE	5826 BROADWAY	N 0 - 1/8 (0.044 mi.)	A162	126
Not reported	5410 N BROADWAY ST	NNW 0 - 1/8 (0.045 mi.)	B164	127

EXECUTIVE SUMMARY

Lower Elevation	Address	Direction / Distance	Map ID	Page
UPTOWN AUTO SERVICE	4854 BROADWAY	S 0 - 1/8 (0.046 mi.)	L171	135
EDGEWATER MOTOR SERVICE	5362 BROADWAY	NNW 0 - 1/8 (0.046 mi.)	B172	135
J AND S PARKING STATION NO 2	4845 N BROADWAY	S 0 - 1/8 (0.046 mi.)	L173	135
BROADWAY AUTO REPAIR SHOP REAR	5336 BROADWAY	NNW 0 - 1/8 (0.046 mi.)	F184	145
JUST TIRES	4809 N BROADWAY ST	S 0 - 1/8 (0.047 mi.)	K185	146
Not reported	4900 N BROADWAY ST	S 0 - 1/8 (0.047 mi.)	H187	147
Not reported	5156 N BROADWAY ST	WSW 0 - 1/8 (0.047 mi.)	G188	148
FOSTER BROADWAY AMOCO SERVICE	5156 N BROADWAY ST	WSW 0 - 1/8 (0.047 mi.)	G189	149
Not reported	5050 N BROADWAY ST	SSW 0 - 1/8 (0.048 mi.)	I195	155
Not reported	5848 N BROADWAY ST	N 0 - 1/8 (0.060 mi.)	A206	159
BROADWAY RADIATOR WORKS	5849 BROADWAY	N 0 - 1/8 (0.067 mi.)	A215	162
Not reported	5858 N BROADWAY ST	N 0 - 1/8 (0.071 mi.)	A218	163
Not reported	5857 N BROADWAY ST	N 0 - 1/8 (0.073 mi.)	A221	164
Not reported	1048 W ARGYLE ST	SSE 0 - 1/8 (0.081 mi.)	P225	166
MAMMOTH GARAGE	4628 46 CLIFTON AV	S 0 - 1/8 (0.086 mi.)	J231	167
Not reported	5626 N RIDGE AVE	NNW 0 - 1/8 (0.087 mi.)	Q232	167
CLIFTON AVENUE GARAGE	4616 CLIFTON AV	S 0 - 1/8 (0.105 mi.)	V274	192
Not reported	1023 W ARGYLE ST	SSE 0 - 1/8 (0.112 mi.)	P278	193
Not reported	4703 N MAGNOLIA AVE	SSW 0 - 1/8 (0.125 mi.)	293	201
MILITO S STANDARD SERVICE INC	5556 N SHERIDAN RD	NNE 1/8 - 1/4 (0.169 mi.)	T354	237
WILSON KENMORE GARAGE	4549 KENMORE AV	S 1/8 - 1/4 (0.208 mi.)	Y426	280

EDR US Hist Cleaners: EDR has searched selected national collections of business directories and has collected listings of potential dry cleaner sites that were available to EDR researchers. EDR's review was limited to those categories of sources that might, in EDR's opinion, include dry cleaning establishments. The categories reviewed included, but were not limited to dry cleaners, cleaners, laundry, laundromat, cleaning/laundry, wash & dry etc. This database falls within a category of information EDR classifies as "High Risk Historical Records", or HRHR. EDR's HRHR effort presents unique and sometimes proprietary data about past sites and operations that typically create environmental concerns, but may not show up in current government records searches.

A review of the EDR US Hist Cleaners list, as provided by EDR, has revealed that there are 160 EDR US Hist Cleaners sites within approximately 0.25 miles of the target property.

Equal/Higher Elevation	Address	Direction / Distance	Map ID	Page
Not reported	1129 W BRYN MAWR AVE	0 - 1/8 (0.000 mi.)	C4	10
Not reported	1116 W BRYN MAWR AVE	0 - 1/8 (0.000 mi.)	C5	11
BRYN MAWR CASH CARRY LAUNDRY	1135 BRYN MAWR AV	0 - 1/8 (0.000 mi.)	C8	12
BRYN MAWR CASH AND CARRY LAUND	1143 BRYN MAWR AV	0 - 1/8 (0.000 mi.)	C9	12
QUONG TONG SING	1135 BALMORAL AV	0 - 1/8 (0.000 mi.)	B11	13
BERWYN WASHERETTE	1129 W BERWYN AVE	0 - 1/8 (0.000 mi.)	F24	19
HONG CHAS	1116 AINSLIE	0 - 1/8 (0.000 mi.)	H26	20
KOOLCONIAN OSCAR	1123 BERWYN AV	0 - 1/8 (0.000 mi.)	F30	21
LEGION CLEANERS	1139 W BERWYN AVE	0 - 1/8 (0.000 mi.)	F31	21
PARAMONT CLNRS	1121 W BERWYN AVE	0 - 1/8 (0.000 mi.)	F32	22
WING GEORGE	1120 BERWYN AV	0 - 1/8 (0.000 mi.)	F33	22
SANITARY HAND LAUNDRY	1110 FOSTER AV	0 - 1/8 (0.000 mi.)	G34	22
NEWTON CLEANERS	1120 W BERWYN AVE	0 - 1/8 (0.000 mi.)	F36	23
Not reported	1111 W BERWYN AVE	0 - 1/8 (0.000 mi.)	F37	23
MOY FRANK	1136 ARGYLE	0 - 1/8 (0.000 mi.)	I38	23
KROLL LOUIS	1137 ARGYLE	0 - 1/8 (0.000 mi.)	I39	24
WING CHARLIE	1138 ARGYLE	0 - 1/8 (0.000 mi.)	I40	24
SHANGHAI CHINESE HND LNDRY	1138 W ARGYLE ST	0 - 1/8 (0.000 mi.)	I41	24
ARGYLE HAND LAUNDRY	1117 ARGYLE	0 - 1/8 (0.000 mi.)	I42	24

EXECUTIVE SUMMARY

Equal/Higher Elevation	Address	Direction / Distance	Map ID	Page
BERWYN CASH CARRY LAUNDRY	1140 BERWYN AV	0 - 1/8 (0.000 mi.)	F44	25
MOY SAM	1145 BERWYN AV	0 - 1/8 (0.000 mi.)	F47	26
HANSEN BAUDER	1127 FOSTER AV	0 - 1/8 (0.000 mi.)	G49	27
ARCADIA HAND LAUNDRY	1119 1/2 BERWYN	0 - 1/8 (0.000 mi.)	F50	27
UPTOWN FIVE CLEANERS AND SHOE	1109 W LAWRENCE AVE	0 - 1/8 (0.000 mi.)	K54	30
FAR EAST HAND LAUNDRY	1114 BRYN MAWR	N 0 - 1/8 (0.004 mi.)	C59	34
RICHARD S CLEANER TAILOR AND F	1109 W BERWYN AVE	N 0 - 1/8 (0.004 mi.)	F60	34
AINSLIE CLEANERS DYERS	1110 AINSLIE	S 0 - 1/8 (0.005 mi.)	H61	35
Not reported	1108 W BRYN MAWR AVE	N 0 - 1/8 (0.005 mi.)	C62	35
SHOFFONAN HARRY	1109 BERWYN AV	N 0 - 1/8 (0.005 mi.)	F65	37
SING HAW	1107 1/2 ARGYLE	S 0 - 1/8 (0.010 mi.)	I67	38
BARTLING NELLIE	1104 ARGYLE	S 0 - 1/8 (0.013 mi.)	I70	40
Not reported	1123 W THORNDALE AVE	N 1/8 - 1/4 (0.182 mi.)	Z389	259
THORNDALE CENTER HAND LAUNDRY	1106 THORNDALE AV	N 1/8 - 1/4 (0.183 mi.)	Z393	262
BURNS JOHN	1123 THORNDALE AV	N 1/8 - 1/4 (0.183 mi.)	Z394	262
DOVE EAST CLNRS	1132 W THORNDALE AVE	N 1/8 - 1/4 (0.184 mi.)	Z397	263
THORNDALE CLEANERS & TAILORS	1112 W THORNDALE AVE	N 1/8 - 1/4 (0.184 mi.)	Z400	266
LAVIN MORRIS	1136 THORNDALE AV	N 1/8 - 1/4 (0.184 mi.)	Z405	271
VOHIN HARRY	1138 THORNDALE AV	N 1/8 - 1/4 (0.184 mi.)	Z406	271

Lower Elevation	Address	Direction / Distance	Map ID	Page
PLYMOUTH CLEANERS TAILORS TH	1138 LELAND AV	0 - 1/8 (0.000 mi.)	J53	30
UPTOWN VALET CLEANERS	1140 LELAND AV	S 0 - 1/8 (0.002 mi.)	J55	30
RIVIERA LAUNDRY	1142 LELAND AV	S 0 - 1/8 (0.003 mi.)	J58	34
STURTEVANT CLANING SHOP	1106 LELAND AV	S 0 - 1/8 (0.008 mi.)	J66	37
BRYN MAWR HAND LAUNDRY	1105 BRYN MAWR AV	N 0 - 1/8 (0.015 mi.)	C71	40
LECLAIR JOHN J	1103 LELAND AV	S 0 - 1/8 (0.018 mi.)	J72	41
Not reported	1101 W BERWYN AVE	NNE 0 - 1/8 (0.022 mi.)	F74	42
HAMEN S CUSTOM INTERIORS CLNRS	5306 N WINTHROP AVE	NNE 0 - 1/8 (0.023 mi.)	F79	47
MOY LEE	4752 WINTHROP AV	S 0 - 1/8 (0.023 mi.)	J80	48
LIPPMAN GERSON	4805 WINTHROP AV	S 0 - 1/8 (0.024 mi.)	K81	48
CASTLE CLNRS DYERS	4830 WINTHROP AV	S 0 - 1/8 (0.025 mi.)	K88	52
JUSTRITE LAUNDRY	5252 WINTHROP AV	NE 0 - 1/8 (0.025 mi.)	F89	53
NORTH SIDE CLEANERS	5427 N BROADWAY AVE	NNW 0 - 1/8 (0.039 mi.)	B111	74
Not reported	5255 N BROADWAY ST	NW 0 - 1/8 (0.040 mi.)	F119	83
Not reported	5249 N BROADWAY ST	NW 0 - 1/8 (0.040 mi.)	F120	84
Not reported	5243 N BROADWAY ST	NW 0 - 1/8 (0.040 mi.)	F121	85
NORTH SIDE CLNRS	5427 N BROADWAY	NNW 0 - 1/8 (0.041 mi.)	B131	99
Not reported	4855 N BROADWAY ST	S 0 - 1/8 (0.046 mi.)	H168	130
Not reported	4857 N BROADWAY ST	S 0 - 1/8 (0.046 mi.)	L176	137
Not reported	4859 N BROADWAY ST	S 0 - 1/8 (0.046 mi.)	L177	137
GREENER CLEANER THE	5312 N BROADWAY ST	NNW 0 - 1/8 (0.046 mi.)	F183	144
SPINCYCLE COIN LAUNDRY CHICAGO	4858 N BROADWAY ST	S 0 - 1/8 (0.048 mi.)	L190	149
FAMILY PRIDE QUICK WASH	5006 N BROADWAY	SSW 0 - 1/8 (0.048 mi.)	I193	153
FUMI S TAILORING AND ALTERATIO	5606 N RIDGE	N 0 - 1/8 (0.049 mi.)	C198	157
KAPLAN ALFRED	4744 N RACINE AV	S 0 - 1/8 (0.049 mi.)	J199	157
MATTEUS HAT WORKS	4732 N RACINE AV	S 0 - 1/8 (0.050 mi.)	J203	159
LEE MOY	4658 CLIFTON AV	S 0 - 1/8 (0.055 mi.)	J205	159
LELAND CLEANERS DYERS	4648 N RACINE AV	S 0 - 1/8 (0.060 mi.)	J207	160
MCKIM GEORGIA MRS	1066 1/2 ARGYLE	SSE 0 - 1/8 (0.061 mi.)	I208	160
NOVAK SAMUEL	1067 AINSLIE	SSE 0 - 1/8 (0.062 mi.)	H209	160
BELLE SHORE CLNRS	1064 W BRYN MAWR AVE	N 0 - 1/8 (0.062 mi.)	C210	160
SHEIN HERMAN	4623 N RACINE AV	S 0 - 1/8 (0.068 mi.)	J216	163
BECKER CLEANERS	1065 LELAND AV	S 0 - 1/8 (0.069 mi.)	M217	163
UPTOWN HAND LAUNDRY	1063 LELAND AV	S 0 - 1/8 (0.071 mi.)	M219	164

EXECUTIVE SUMMARY

Lower Elevation	Address	Direction / Distance	Map ID	Page
KOOLCONIAN ASADORE	1062 BERWYN AV	NE 0 - 1/8 (0.075 mi.)	O222	165
Not reported	5620 N RIDGE AVE	NNW 0 - 1/8 (0.077 mi.)	C223	165
CLUB CLRS	1051 BERWYN AV	NE 0 - 1/8 (0.079 mi.)	O224	165
CIRCLE CLNRS	1046 W BRYN MAWR AVE	N 0 - 1/8 (0.081 mi.)	N226	166
EAGLE CLEANERS DYERS	1046 BRYN MAWR AV	N 0 - 1/8 (0.083 mi.)	N227	166
A P LAUNDRY	1045 BRYN MAWR AV	N 0 - 1/8 (0.085 mi.)	N228	166
BERWYN HAND LAUNDRY	1045 BERWYN AV	NE 0 - 1/8 (0.086 mi.)	O229	166
BRYN MAWR CLNRS	1043 W BRYN MAWR AVE	N 0 - 1/8 (0.086 mi.)	N230	167
REPUBLIC HAND LAUNDRY	1222 BRYN MAWR	NNW 0 - 1/8 (0.087 mi.)	Q233	167
Not reported	1040 W BRYN MAWR AVE	N 0 - 1/8 (0.087 mi.)	N234	167
BOCHNER BENJ	1042 LELAND AV	SSE 0 - 1/8 (0.090 mi.)	M236	169
ALPERN ISIDORE	1040 LELAND AV	SSE 0 - 1/8 (0.092 mi.)	M239	170
KING HONG	4708 KENMORE AV	SSE 0 - 1/8 (0.095 mi.)	M242	172
EDGEWATER CLEANERS	4702 KENMORE AV	SSE 0 - 1/8 (0.095 mi.)	M243	172
EDGEMORE VILLA	5539 KENMORE AV	NNE 0 - 1/8 (0.095 mi.)	N244	173
VICEROY CLEANERS DYERS	4757 KENMORE	SSE 0 - 1/8 (0.095 mi.)	M248	175
MOSKOVITZ LOUIS	4800 KENMORE AV	SSE 0 - 1/8 (0.096 mi.)	U260	182
MINKIN HARRY	5004 KENMORE AV	SSE 0 - 1/8 (0.096 mi.)	P261	183
MILLER HARRIS	5050 KENMORE AV	SE 0 - 1/8 (0.096 mi.)	P262	183
BEARSH HARRY	4951 KENMORE AV	SSE 0 - 1/8 (0.097 mi.)	P263	183
HURMUZ JACOB	4551 N RACINE AV	S 0 - 1/8 (0.101 mi.)	V266	185
CAMEO CLNRS	1032 W ARGYLE ST	SSE 0 - 1/8 (0.102 mi.)	P267	185
INTERNATL CLEANERS	1023 W LAWRENCE AVE	SSE 0 - 1/8 (0.104 mi.)	U271	188
MEAD JOS L	4543 N RACINE AV	S 0 - 1/8 (0.105 mi.)	V275	192
BIRNBAUM HARRY	1028 ARGYLE	SSE 0 - 1/8 (0.109 mi.)	P276	193
MANGOLIA CLEANERS TARLORS	4865 MAGNOLIA AV	SSW 0 - 1/8 (0.116 mi.)	L280	194
HORWITZ HARRY	1019 ARGYLE	SE 0 - 1/8 (0.122 mi.)	P281	194
RACINE HAND LAUNDRY	4609 N RACINIE AV	S 0 - 1/8 (0.123 mi.)	V284	195
GOLD MEDAL CLNRS	4606 N KENMORE AVE	S 1/8 - 1/4 (0.126 mi.)	M294	201
EXCELSIOR LAUNDRY COMPANY	4608 KENMORE AV	S 1/8 - 1/4 (0.127 mi.)	M295	201
KENMORE CLEANERS	4606 KENMORE AV	S 1/8 - 1/4 (0.128 mi.)	M296	201
SHERIDAN PLAZA CLNRS	5026 N SHERIDAN RD	SE 1/8 - 1/4 (0.145 mi.)	P305	208
RAV BENJ	1009 ARGYLE	SE 1/8 - 1/4 (0.148 mi.)	P311	212
MODERNETTE CLNRS	1010 W FOSTER	E 1/8 - 1/4 (0.150 mi.)	S315	215
WHITE CLEANERS	1217 WILSON AV	S 1/8 - 1/4 (0.150 mi.)	V316	215
EXCEL CLNRS	1008 FOSTER AV	E 1/8 - 1/4 (0.154 mi.)	S319	217
PURITY LAUNDRY	1220 WILSON AV	S 1/8 - 1/4 (0.155 mi.)	V320	217
SUN GLOW HAND LAUNDRY	1007 FOSTER AV	E 1/8 - 1/4 (0.157 mi.)	S321	217
MOURAD BROS	1005 LELAND AV	SSE 1/8 - 1/4 (0.160 mi.)	M322	218
LUCKY CLEANERS	1226 W WILSON AVE	S 1/8 - 1/4 (0.162 mi.)	V323	218
SCHULLMAN JOS W	1002 ARGYLE	SE 1/8 - 1/4 (0.164 mi.)	P325	219
HIS N HERS CLNRS	4802 N SHERIDAN RD	SSE 1/8 - 1/4 (0.166 mi.)	U328	221
S & L COIN LAUNDRY	4804 N SHERIDAN RD	SSE 1/8 - 1/4 (0.166 mi.)	U329	221
Not reported	4820 N SHERIDAN RD	SSE 1/8 - 1/4 (0.166 mi.)	U330	222
Not reported	4924 N SHERIDAN RD	SSE 1/8 - 1/4 (0.166 mi.)	AA331	223
J & S CLEANERS	4816 N SHERIDAN RD	SSE 1/8 - 1/4 (0.166 mi.)	U332	223
Not reported	5064 N SHERIDAN RD	ESE 1/8 - 1/4 (0.166 mi.)	S333	223
DAVE S CARPETCARE CARPET	5100 N SHERIDAN RD	ESE 1/8 - 1/4 (0.167 mi.)	S335	225
GOLD DRY CLEANERS	4751 N SHERIDAN RD	SSE 1/8 - 1/4 (0.167 mi.)	U338	226
SUN CLNRS	4755 N SHERIDAN RD	SSE 1/8 - 1/4 (0.167 mi.)	U339	227
Not reported	5440 N SHERIDAN RD	NNE 1/8 - 1/4 (0.167 mi.)	AC340	227
Not reported	5240 N SHERIDAN RD	ENE 1/8 - 1/4 (0.167 mi.)	AE343	229
Not reported	5320 N SHERIDAN RD	NE 1/8 - 1/4 (0.168 mi.)	AF344	229
SHERIDAN HAND LAUNDRY	4937 SHERIDAN RD	SE 1/8 - 1/4 (0.169 mi.)	AA356	241
MARGARATE TAILORS	4953 SHERIDAN RD	SE 1/8 - 1/4 (0.169 mi.)	AA357	241
NORTHSIDE CLEANERS INC	5445 N SHERIDAN RD	NNE 1/8 - 1/4 (0.169 mi.)	AC358	241

Lower Elevation	Address	Direction / Distance	Map ID	Page
ADMIRAL CLNRS DYERS	5017 SHERIDAN RD	SE 1/8 - 1/4 (0.169 mi.)	P362	243
VALET SERVICES INC	5415 N SHERIDAN RD	NNE 1/8 - 1/4 (0.169 mi.)	AC363	243
Not reported	5455 N SHERIDAN RD	NNE 1/8 - 1/4 (0.169 mi.)	AC365	245
RADUNSKY BENJAMIN	4827 SHERIDAN RD	SSE 1/8 - 1/4 (0.169 mi.)	U368	247
Not reported	5333 N SHERIDAN RD	NE 1/8 - 1/4 (0.169 mi.)	AF370	248
Not reported	5321 N SHERIDAN RD	NE 1/8 - 1/4 (0.170 mi.)	AF372	250
Not reported	5701 N SHERIDAN RD	NNE 1/8 - 1/4 (0.170 mi.)	R374	251
ROS CLNRS	1025 W WILSON DRIVE C	SSE 1/8 - 1/4 (0.170 mi.)	Y377	254
Not reported	5551 N SHERIDAN RD	NNE 1/8 - 1/4 (0.170 mi.)	T378	254
Not reported	5555 N SHERIDAN RD	NNE 1/8 - 1/4 (0.170 mi.)	T380	255
Not reported	4600 N MAGNOLIA AVE	S 1/8 - 1/4 (0.171 mi.)	V384	257
PARIS HAND LAUNDRY	1247 WILSON AV	S 1/8 - 1/4 (0.183 mi.)	V395	263
WILSON CLEANERS DYERS	4556 N RACINE	S 1/8 - 1/4 (0.184 mi.)	V407	271
Not reported	1202 W THORNDALE AVE	N 1/8 - 1/4 (0.189 mi.)	Z410	272
WILSON MALDEN CLEANER DYER	1255 WILSON AV	S 1/8 - 1/4 (0.190 mi.)	AI414	275
Not reported	4611 N SHERIDAN RD	SSE 1/8 - 1/4 (0.194 mi.)	Y415	275
WIL RAE TAILORS	4548 N RACINE	S 1/8 - 1/4 (0.194 mi.)	416	276
DAWN CLNRS	1210 W THORNDALE AVE	N 1/8 - 1/4 (0.195 mi.)	Z417	276
WONG F H LNDRY	5941 N BROADWAY	N 1/8 - 1/4 (0.195 mi.)	Z422	278
ZORIAN SAM	5941 BROADWAY	N 1/8 - 1/4 (0.195 mi.)	Z423	278
SUNNY CLEANERS	1052 W THORNDALE AVE	N 1/8 - 1/4 (0.198 mi.)	AH425	280
Not reported	5957 N BROADWAY ST	N 1/8 - 1/4 (0.209 mi.)	Z428	281
JAMES HAND LAUNDRY	948 LELAND AV	SSE 1/8 - 1/4 (0.218 mi.)	AG431	282
JAMES QUALITY HAND LAUNDRY	948 LELAND	SSE 1/8 - 1/4 (0.218 mi.)	AG432	282
CANTOR JACOB C	943 EASTWOOD AV	SSE 1/8 - 1/4 (0.226 mi.)	AG435	284
LEE SING	4548 KENMORE AV	S 1/8 - 1/4 (0.227 mi.)	Y439	287
SHERWILL HAND LAUNDRY	4555 SHERIDAN RD	SSE 1/8 - 1/4 (0.233 mi.)	Y445	289
BEACON CLNRS TAILORS	1303 WILSON AV	SSW 1/8 - 1/4 (0.233 mi.)	AI446	289
SHER WIL CLEANERS	4553 SHERIDAN RD	SSE 1/8 - 1/4 (0.234 mi.)	Y447	290
MALDEN HAND LAUNDRY	1305 WILSON AV	SSW 1/8 - 1/4 (0.236 mi.)	AI449	291
WINDSOR HAND LAUNDRY	4532 SHERIDAN RD	SSE 1/8 - 1/4 (0.241 mi.)	450	291
Not reported	1311 W WILSON AVE	SSW 1/8 - 1/4 (0.247 mi.)	AI454	293

EDR RECOVERED GOVERNMENT ARCHIVES

Exclusive Recovered Govt. Archives

IL RGA LUST: The EDR Recovered Government Archive Leaking Underground Storage Tank database provides a list of LUST incidents derived from historical databases and includes many records that no longer appear in current government lists. Compiled from Records formerly available from the Illinois Environmental Protection Agency in Illinois.

A review of the IL RGA LUST list, as provided by EDR, has revealed that there are 8 IL RGA LUST sites within approximately 0.25 miles of the target property.

Lower Elevation	Address	Direction / Distance	Map ID	Page
TUBRING, SAM	5734 NORTH BROADWAY AVE	N 0 - 1/8 (0.043 mi.)	A153	120
CHICAGO SCHOOL DISTRICT	1053 WEST FOSTER AVENUE	E 0 - 1/8 (0.065 mi.)	G213	162
VERONA APARTMENTS	5860 NORTH KENMORE AVE.	N 0 - 1/8 (0.124 mi.)	W285	196
CITY COLLEGES OF CHICAGO	1145 WEST WILSON AVE.	S 0 - 1/8 (0.124 mi.)	V289	197
EDGEWATER BEACH APARTMENT CORP	5555 NORTH SHERIDAN RD.	NNE 1/8 - 1/4 (0.170 mi.)	T381	256
HUNTER PROPERTIES	5943 NORTH BROADWAY STR	N 1/8 - 1/4 (0.195 mi.)	Z419	276

EXECUTIVE SUMMARY

Lower Elevation	Address	Direction / Distance	Map ID	Page
ALPERT, DAN	5517 NORTH WAYNE AVENUE	NNW 1/8 - 1/4 (0.232 mi.)	AJ441	288
ALPERT RESIDENCE, ANDREA & DAN	5517 NORTH WAYNE AVENUE	NNW 1/8 - 1/4 (0.232 mi.)	AJ442	288

EXECUTIVE SUMMARY

Due to poor or inadequate address information, the following sites were not mapped. Count: 20 records.

Site Name	Database(s)
PARAMOUNT CLEANERS	IL BOL
PARAMOUNT CLEANERS	IL BOL
BEAR ELECTRONICS INTL INC	IL BOL
SUN CAD BUICK STERLING INC	IL BOL
FALCON AUTOBODY	IL BOL
MAACO AUTO PAINTING	IL BOL
KIMS CLEANERS	IL BOL
GOODYEAR AUTO SVC CENTER	IL BOL
AMOCO 5914	IL SPILLS, IL BOL
UPTOWN SVC STATION	IL SPILLS, IL BOL
SUN IZUZU	IL SPILLS, IL BOL
AW ZENGELER UNIFORM RENTAL	IL SPILLS, IL BOL
SONGS BRIDLE MFG	IL SPILLS, IL BOL
AMOCO 5907	IL BOL
AM SUPPLY CO	IL SPILLS, IL BOL
GOODYEAR AUTO SERVICE CENTER	IL ENG CONTROLS, IL INST CONTROL, IL SRP
ROSELAND COMMUNITY	US BROWNFIELDS, FINDS
CALUMET CONTAINER	IL NIPC
CHICAGO UNION STOCKYARDS	IL BROWNFIELDS
AMOCO OIL CO. #15450	IL RGA LUST

OVERVIEW MAP - 03995411.2r

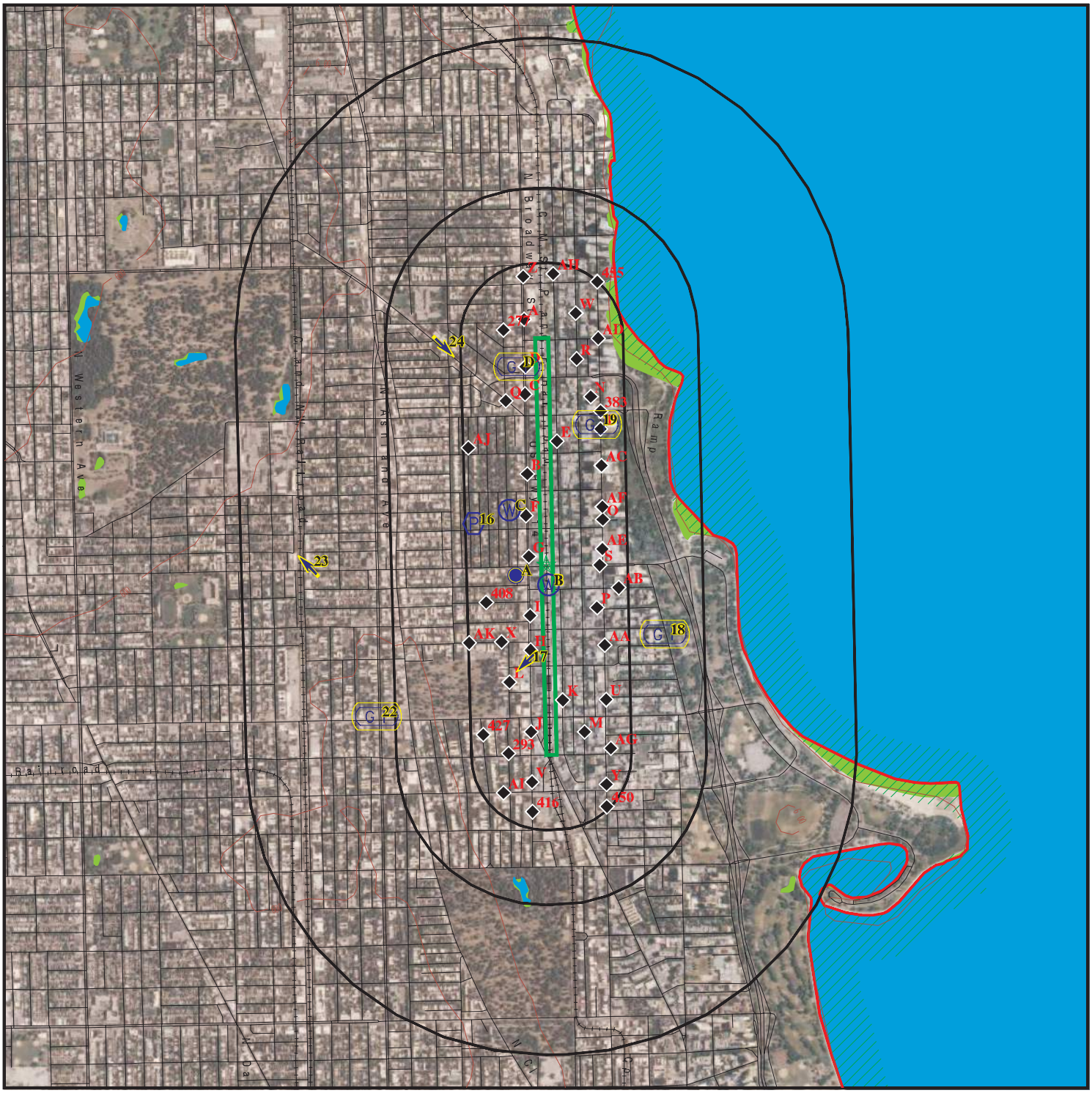

Target Property

Sites at elevations higher than or equal to the target property

Sites at elevations lower than the target property

Manufactured Gas Plants

National Priority List Sites

Dept. Defense Sites

Indian Reservations BIA

County Boundary

Oil & Gas pipelines from USGS

100-year flood zone

500-year flood zone

National Wetland Inventory

This report includes Interactive Map Layers to display and/or hide map information. The legend includes only those icons for the default map view.

SITE NAME:	RPM LBMM	CLIENT:	CDM Smith Inc.
ADDRESS:	Bryn Mawr Avenue/Winthrop Avenue Chicago IL 60640	CONTACT:	Abby Mazza
		INQUIRY #:	03995411.2r
LAT/LONG:	41.9763 / 87.6587	DATE:	July 07, 2014 10:21 am

Copyright © 2014 EDR, Inc. © 2010 Tele Atlas Rel. 07/2009.

DETAIL MAP - 03995411.2r

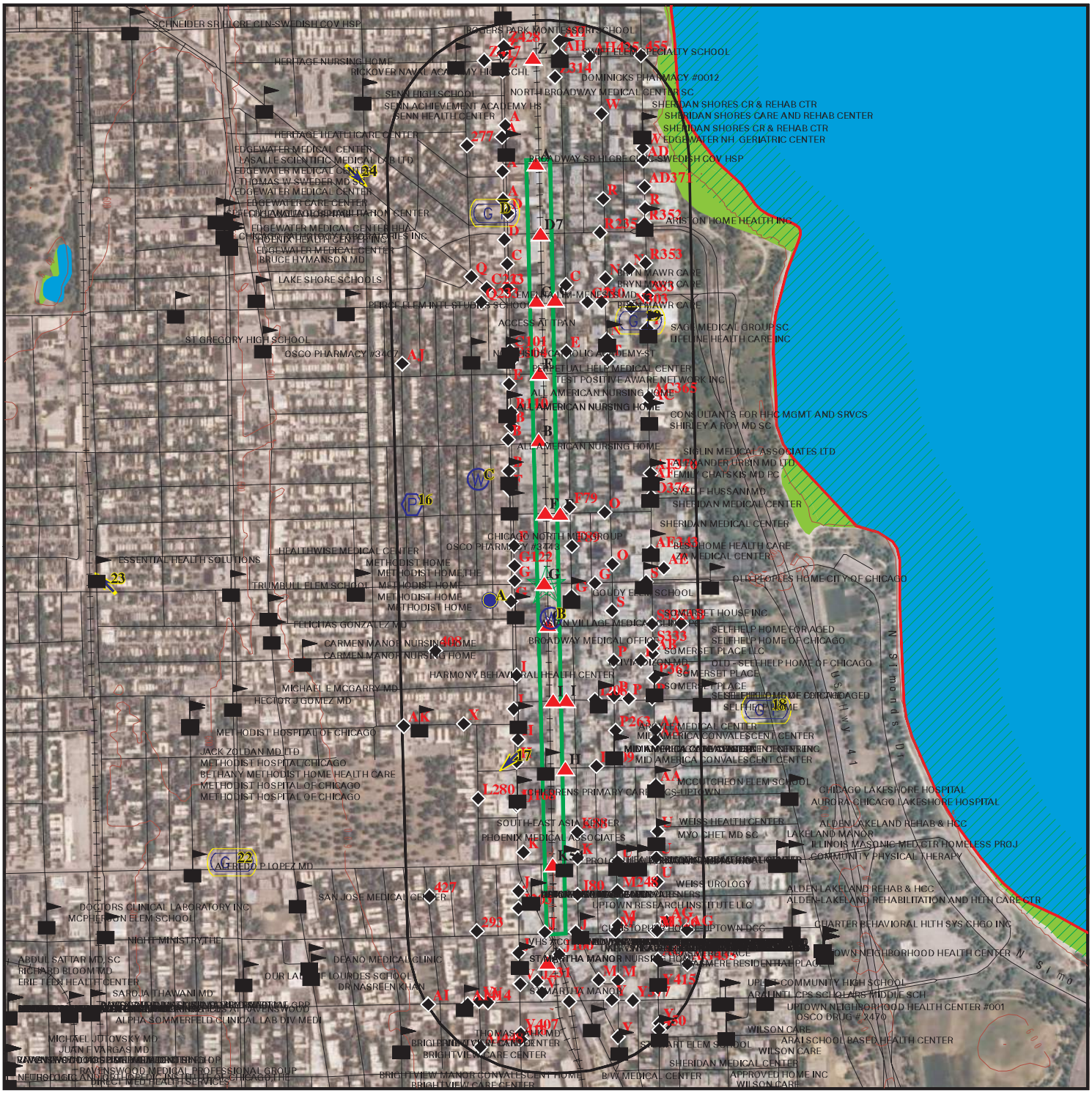

- Target Property
- Sites at elevations higher than or equal to the target property
- Sites at elevations lower than the target property
- Manufactured Gas Plants
- Sensitive Receptors
- National Priority List Sites
- Dept. Defense Sites
- Indian Reservations BIA
- County Boundary
- Oil & Gas pipelines from USGS
- 100-year flood zone
- 500-year flood zone
- National Wetland Inventory

This report includes Interactive Map Layers to display and/or hide map information. The legend includes only those icons for the default map view.

SITE NAME: RPM LBMM	CLIENT: CDM Smith Inc.
ADDRESS: Bryn Mawr Avenue/Winthrop Avenue Chicago IL 60640	CONTACT: Abby Mazza INQUIRY #: 03995411.2r
LAT/LONG: 41.9763 / 87.6587	DATE: July 07, 2014 10:24 am

Copyright © 2014 EDR, Inc. © 2010 Tele Atlas Rel. 07/2009.

MAP FINDINGS SUMMARY

Database	Search Distance (Miles)	Target Property	< 1/8	1/8 - 1/4	1/4 - 1/2	1/2 - 1	> 1	Total Plotted
STANDARD ENVIRONMENTAL RECORDS								
Federal NPL site list								
NPL	0.250		0	0	NR	NR	NR	0
Proposed NPL	0.250		0	0	NR	NR	NR	0
NPL LIENS	0.250		0	0	NR	NR	NR	0
Federal Delisted NPL site list								
Delisted NPL	0.250		0	0	NR	NR	NR	0
Federal CERCLIS list								
CERCLIS	0.250		0	0	NR	NR	NR	0
FEDERAL FACILITY	0.250		0	0	NR	NR	NR	0
Federal CERCLIS NFRAP site List								
CERC-NFRAP	0.250		0	0	NR	NR	NR	0
Federal RCRA CORRACTS facilities list								
CORRACTS	0.250		0	0	NR	NR	NR	0
Federal RCRA non-CORRACTS TSD facilities list								
RCRA-TSDF	0.250		0	0	NR	NR	NR	0
Federal RCRA generators list								
RCRA-LQG	0.250		0	0	NR	NR	NR	0
RCRA-SQG	0.250		25	9	NR	NR	NR	34
RCRA-CESQG	0.250		8	4	NR	NR	NR	12
Federal institutional controls / engineering controls registries								
US ENG CONTROLS	0.250		0	0	NR	NR	NR	0
US INST CONTROL	0.250		0	0	NR	NR	NR	0
LUCIS	0.250		0	0	NR	NR	NR	0
Federal ERNS list								
ERNS	TP		NR	NR	NR	NR	NR	0
State- and tribal - equivalent CERCLIS								
IL SSU	0.250		0	0	NR	NR	NR	0
State and tribal landfill and/or solid waste disposal site lists								
IL SWF/LF	0.250		0	0	NR	NR	NR	0
IL LF SPECIAL WASTE	0.250		0	0	NR	NR	NR	0
IL NIPC	0.250		0	0	NR	NR	NR	0
IL CCDD	0.250		0	0	NR	NR	NR	0
State and tribal leaking storage tank lists								
IL LUST	0.250		19	10	NR	NR	NR	29

MAP FINDINGS SUMMARY

Database	Search Distance (Miles)	Target Property	< 1/8	1/8 - 1/4	1/4 - 1/2	1/2 - 1	> 1	Total Plotted
IL LUST TRUST	0.250		0	0	NR	NR	NR	0
INDIAN LUST	0.250		0	0	NR	NR	NR	0
State and tribal registered storage tank lists								
IL UST	0.250		44	31	NR	NR	NR	75
INDIAN UST	0.250		0	0	NR	NR	NR	0
FEMA UST	0.250		0	0	NR	NR	NR	0
State and tribal institutional control / engineering control registries								
IL ENG CONTROLS	0.250		3	1	NR	NR	NR	4
IL INST CONTROL	0.250		5	2	NR	NR	NR	7
State and tribal voluntary cleanup sites								
IL SRP	0.250		8	3	NR	NR	NR	11
INDIAN VCP	0.250		0	0	NR	NR	NR	0
State and tribal Brownfields sites								
IL BROWNFIELDS	0.250		0	0	NR	NR	NR	0
ADDITIONAL ENVIRONMENTAL RECORDS								
Local Brownfield lists								
US BROWNFIELDS	0.250		0	0	NR	NR	NR	0
Local Lists of Landfill / Solid Waste Disposal Sites								
DEBRIS REGION 9	0.250		0	0	NR	NR	NR	0
ODI	0.250		0	0	NR	NR	NR	0
INDIAN ODI	0.250		0	0	NR	NR	NR	0
Local Lists of Hazardous waste / Contaminated Sites								
US CDL	TP		NR	NR	NR	NR	NR	0
IL CDL	TP		NR	NR	NR	NR	NR	0
US HIST CDL	TP		NR	NR	NR	NR	NR	0
Local Land Records								
LIENS 2	TP		NR	NR	NR	NR	NR	0
Records of Emergency Release Reports								
HMIRS	TP		NR	NR	NR	NR	NR	0
IL SPILLS	TP		NR	NR	NR	NR	NR	0
IL SPILLS 90	TP		NR	NR	NR	NR	NR	0
Other Ascertainable Records								
RCRA NonGen / NLR	0.250		7	4	NR	NR	NR	11
DOT OPS	TP		NR	NR	NR	NR	NR	0
DOD	0.250		0	0	NR	NR	NR	0
FUDS	0.250		0	0	NR	NR	NR	0

MAP FINDINGS SUMMARY

Database	Search Distance (Miles)	Target Property	< 1/8	1/8 - 1/4	1/4 - 1/2	1/2 - 1	> 1	Total Plotted
CONSENT	0.250		0	0	NR	NR	NR	0
ROD	0.250		0	0	NR	NR	NR	0
UMTRA	0.250		0	0	NR	NR	NR	0
US MINES	0.250		0	0	NR	NR	NR	0
TRIS	TP		NR	NR	NR	NR	NR	0
TSCA	TP		NR	NR	NR	NR	NR	0
FTTS	TP		NR	NR	NR	NR	NR	0
HIST FTTS	TP		NR	NR	NR	NR	NR	0
SSTS	TP		NR	NR	NR	NR	NR	0
ICIS	TP		NR	NR	NR	NR	NR	0
PADS	TP		NR	NR	NR	NR	NR	0
MLTS	TP		NR	NR	NR	NR	NR	0
RADINFO	TP		NR	NR	NR	NR	NR	0
FINDS	TP		NR	NR	NR	NR	NR	0
RAATS	TP		NR	NR	NR	NR	NR	0
RMP	TP		NR	NR	NR	NR	NR	0
IL NPDES	TP		NR	NR	NR	NR	NR	0
IL UIC	TP		NR	NR	NR	NR	NR	0
IL HWAR	TP		NR	NR	NR	NR	NR	0
WI MANIFEST	0.250		1	0	NR	NR	NR	1
IL DRYCLEANERS	0.250		0	1	NR	NR	NR	1
IL IMPDMENT	0.250		0	0	NR	NR	NR	0
IL AIRS	TP		NR	NR	NR	NR	NR	0
IL TIER 2	TP		NR	NR	NR	NR	NR	0
INDIAN RESERV	0.250		0	0	NR	NR	NR	0
SCRD DRYCLEANERS	0.250		0	0	NR	NR	NR	0
IL BOL	0.250		42	29	NR	NR	NR	71
IL PIMW	0.250		0	0	NR	NR	NR	0
IL COAL ASH	0.250		0	0	NR	NR	NR	0
IL Financial Assurance	TP		NR	NR	NR	NR	NR	0
LEAD SMELTERS	TP		NR	NR	NR	NR	NR	0
2020 COR ACTION	0.250		0	0	NR	NR	NR	0
US AIRS	TP		NR	NR	NR	NR	NR	0
PRP	TP		NR	NR	NR	NR	NR	0
US FIN ASSUR	TP		NR	NR	NR	NR	NR	0
COAL ASH EPA	0.250		0	0	NR	NR	NR	0
PCB TRANSFORMER	TP		NR	NR	NR	NR	NR	0
COAL ASH DOE	TP		NR	NR	NR	NR	NR	0
EPA WATCH LIST	TP		NR	NR	NR	NR	NR	0
EDR HIGH RISK HISTORICAL RECORDS								
EDR Exclusive Records								
EDR MGP	0.250		0	0	NR	NR	NR	0
EDR US Hist Auto Stat	0.250		58	5	NR	NR	NR	63
EDR US Hist Cleaners	0.250		93	67	NR	NR	NR	160
EDR RECOVERED GOVERNMENT ARCHIVES								
Exclusive Recovered Govt. Archives								
IL RGA LF	0.250		0	0	NR	NR	NR	0

MAP FINDINGS SUMMARY

Database	Search Distance (Miles)	Target Property	< 1/8	1/8 - 1/4	1/4 - 1/2	1/2 - 1	> 1	Total Plotted
IL RGA LUST	0.250		4	4	NR	NR	NR	8
IL RGA HWS	0.250		0	0	NR	NR	NR	0

NOTES:

TP = Target Property

NR = Not Requested at this Search Distance

Sites may be listed in more than one database

A1 **COM ED ARDMORE STA** **IL BOL** **S113274607**
1128 ARDMORE AVE **N/A**
< 1/8 **CHICAGO, IL 60660**
1 ft.

Site 1 of 22 in cluster A

Relative:
Higher

Actual:
600 ft.

BOL:

Site Id:	170000243724
Inv Num:	0316775007
Interest Name:	Com Ed Ardmore Sta
Interest Type:	BOL
Media Code:	LAND

B2 **EDGEWATER BEACH AUTO STATION** **EDR US Hist Auto Stat** **1009104072**
1122 28 BALMORAL AV **N/A**
< 1/8 **CHICAGO, IL**
1 ft.

Site 1 of 17 in cluster B

Relative:
Higher

Actual:
600 ft.

EDR Historical Auto Stations:

Name:	EDGEWATER BEACH AUTO STATION
Year:	1923
Type:	AUTOMOBILE GARAGES
Name:	EDGEWATER BEACH AUTO STATION
Year:	1928
Type:	AUTOMOBILE GARAGES

A3 **COMMONWEALTH EDISON CO 638 ARDMORE STA** **RCRA NonGen / NLR** **1000301881**
1128 ARDMORE AVE **FINDS** **ILD981101397**
< 1/8 **CHICAGO, IL 60660**
1 ft.

Site 2 of 22 in cluster A

Relative:
Higher

Actual:
600 ft.

RCRA NonGen / NLR:

Date form received by agency:	04/01/2006
Facility name:	COMMONWEALTH EDISON CO 638 ARDMORE STA
Facility address:	1128 ARDMORE AVE CHICAGO, IL 60660
EPA ID:	ILD981101397
Contact:	ENV COORDINATOR
Contact address:	Not reported Not reported
Contact country:	Not reported
Contact telephone:	(312) 294-4433
Contact email:	Not reported
EPA Region:	05
Classification:	Non-Generator
Description:	Handler: Non-Generators do not presently generate hazardous waste

Owner/Operator Summary:

Owner/operator name:	COMMONWEALTH EDISON CO
Owner/operator address:	ADDRESS NOT REPORTED CITY NOT REPORTED, AK 99998
Owner/operator country:	Not reported
Owner/operator telephone:	(312) 555-1212
Legal status:	Private
Owner/Operator Type:	Owner

COMMONWEALTH EDISON CO 638 ARDMORE STA (Continued) **1000301881**

Owner/Op start date:	01/01/0001
Owner/Op end date:	Not reported
Owner/operator name:	NAME NOT REPORTED
Owner/operator address:	ADDRESS NOT REPORTED
	CITY NOT REPORTED, AK 99998
Owner/operator country:	Not reported
Owner/operator telephone:	(312) 555-1212
Legal status:	Private
Owner/Operator Type:	Operator
Owner/Op start date:	Not reported
Owner/Op end date:	Not reported
Owner/operator name:	COMMONWEALTH EDISON CO 638 ARDMORE STA
Owner/operator address:	Not reported
	Not reported
Owner/operator country:	US
Owner/operator telephone:	Not reported
Legal status:	Private
Owner/Operator Type:	Owner
Owner/Op start date:	01/01/1900
Owner/Op end date:	Not reported
Owner/operator name:	COMMONWEALTH EDISON CO 638 ARDMORE STA
Owner/operator address:	Not reported
	Not reported
Owner/operator country:	US
Owner/operator telephone:	Not reported
Legal status:	Private
Owner/Operator Type:	Operator
Owner/Op start date:	01/01/1900
Owner/Op end date:	Not reported

Handler Activities Summary:

U.S. importer of hazardous waste:	No
Mixed waste (haz. and radioactive):	No
Recycler of hazardous waste:	No
Transporter of hazardous waste:	No
Treater, storer or disposer of HW:	No
Underground injection activity:	No
On-site burner exemption:	No
Furnace exemption:	No
Used oil fuel burner:	No
Used oil processor:	No
User oil refiner:	No
Used oil fuel marketer to burner:	No
Used oil Specification marketer:	No
Used oil transfer facility:	No
Used oil transporter:	No

Historical Generators:

Date form received by agency:	11/13/1985
Facility name:	COMMONWEALTH EDISON CO 638 ARDMORE STA
Classification:	Large Quantity Generator

COMMONWEALTH EDISON CO 638 ARDMORE STA (Continued) **1000301881**

Hazardous Waste Summary:

Waste code: D000
Waste name: Not Defined

Waste code: F001
Waste name: THE FOLLOWING SPENT HALOGENATED SOLVENTS USED IN DEGREASING: TETRACHLOROETHYLENE, TRICHLOROETHYLENE, METHYLENE CHLORIDE, 1,1,1-TRICHLOROETHANE, CARBON TETRACHLORIDE, AND CHLORINATED FLUOROCARBONS; ALL SPENT SOLVENT MIXTURES/BLENDS USED IN DEGREASING CONTAINING, BEFORE USE, A TOTAL OF TEN PERCENT OR MORE (BY VOLUME) OF ONE OR MORE OF THE ABOVE HALOGENATED SOLVENTS OR THOSE SOLVENTS LISTED IN F002, F004, AND F005, AND STILL BOTTOMS FROM THE RECOVERY OF THESE SPENT SOLVENTS AND SPENT SOLVENT MIXTURES.

Waste code: F002
Waste name: THE FOLLOWING SPENT HALOGENATED SOLVENTS: TETRACHLOROETHYLENE, METHYLENE CHLORIDE, TRICHLOROETHYLENE, 1,1,1-TRICHLOROETHANE, CHLOROBENZENE, 1,1,2-TRICHLORO-1,2,2-TRIFLUOROETHANE, ORTHO-DICHLOROBENZENE, TRICHLOROFLUOROMETHANE, AND 1,1,2-TRICHLOROETHANE; ALL SPENT SOLVENT MIXTURES/BLENDS CONTAINING, BEFORE USE, A TOTAL OF TEN PERCENT OR MORE (BY VOLUME) OF ONE OR MORE OF THE ABOVE HALOGENATED SOLVENTS OR THOSE LISTED IN F001, F004, OR F005, AND STILL BOTTOMS FROM THE RECOVERY OF THESE SPENT SOLVENTS AND SPENT SOLVENT MIXTURES.

Violation Status: No violations found

FINDS:

Registry ID: 110005855020

Environmental Interest/Information System

ACES (Illinois - Agency Compliance And Enforcement System) is the Illinois EPA Project to facilitate the permitting operations

RCRAInfo is a national information system that supports the Resource Conservation and Recovery Act (RCRA) program through the tracking of events and activities related to facilities that generate, transport, and treat, store, or dispose of hazardous waste. RCRAInfo allows RCRA program staff to track the notification, permit, compliance, and corrective action activities required under RCRA.

HAZARDOUS WASTE BIENNIAL REPORTER

C4 **EDR US Hist Cleaners** **1014977021**
N/A

1129 W BRYN MAWR AVE
< 1/8 **CHICAGO, IL 60660**
1 ft.

Site 1 of 26 in cluster C

Relative:
Higher

Actual:
600 ft.

EDR Historical Cleaners:
Name: LUCKY CLEANERS INC
Year: 2006
Address: 1129 W BRYN MAWR AVE

C5 **EDR US Hist Cleaners** **1014976113**
N/A

< 1/8
1 ft.

1116 W BRYN MAWR AVE
CHICAGO, IL 60660

Site 2 of 26 in cluster C

Relative:
Higher

Actual:
599 ft.

EDR Historical Cleaners:

Name:	NEW STYLE MENS WEAR & CLNR
Year:	2005
Address:	1116 W BRYN MAWR AVE
Name:	NEW STYLE MENS WEAR & CLEANER
Year:	2005
Address:	1116 W BRYN MAWR AVE
Name:	NEWSTYLE MENS WEAR & CLEANERS
Year:	2010
Address:	1116 W BRYN MAWR AVE
Name:	NEWSTYLE MENS WEAR & CLEANERS
Year:	2011
Address:	1116 W BRYN MAWR AVE
Name:	NEWSTYLE MENS WEAR & CLEANERS
Year:	2012
Address:	1116 W BRYN MAWR AVE

B6 **IL BOL** **S113266679**
N/A

< 1/8
1 ft.

BALMORAL AUTO WERKS
1122 W BALMORAL AVE
CHICAGO, IL 60640

Site 2 of 17 in cluster B

Relative:
Higher

Actual:
600 ft.

BOL:

Site Id:	170001673400
Inv Num:	0316035178
Interest Name:	Balmoral Auto Werks
Interest Type:	BOL
Media Code:	LAND

D7 **EDR US Hist Auto Stat** **1009103815**
N/A

< 1/8
1 ft.

MONARCH GARAGE
1122 HOLLYWOOD AV
CHICAGO, IL

Site 1 of 16 in cluster D

Relative:
Higher

Actual:
600 ft.

EDR Historical Auto Stations:

Name:	MONARCH GARAGE
Year:	1928
Type:	AUTOMOBILE GARAGES

C8 **BRYN MAWR CASH CARRY LAUNDRY** **EDR US Hist Cleaners** **1009200045**
1135 BRYN MAWR AV **N/A**
< 1/8 **CHICAGO, IL**
1 ft.

Site 3 of 26 in cluster C

Relative: EDR Historical Cleaners:
Higher
Name: KOVEL JOHN
Year: 1923
Actual: Type: HAT CLEANERS
600 ft.

Name: BRYN MAWR CASH CARRY LAUNDRY
Year: 1928
Type: LAUNDRIES STEAM

C9 **BRYN MAWR CASH AND CARRY LAUNDRY** **EDR US Hist Cleaners** **1009212998**
1143 BRYN MAWR AV **N/A**
< 1/8 **CHICAGO, IL**
1 ft.

Site 4 of 26 in cluster C

Relative: EDR Historical Cleaners:
Higher
Name: BRYN MAWR CASH AND CARRY LAUNDRY
Year: 1923
Actual: Type: LAUNDRIES
600 ft.

B10 **EDR US Hist Auto Stat** **1015161615**
1122 W BALMORAL AVE **N/A**
< 1/8 **CHICAGO, IL 60640**
1 ft.

Site 3 of 17 in cluster B

Relative: EDR Historical Auto Stations:
Higher
Name: BALMORAL AUTO WERKS
Year: 2002
Actual: Address: 1122 W BALMORAL AVE
600 ft.

Name: CHICAGO AUTOWERKS
Year: 2005
Address: 1122 W BALMORAL AVE

Name: CHICAGO AUTOWERKS INC
Year: 2006
Address: 1122 W BALMORAL AVE

Name: BALMORAL AUTO WERKS
Year: 2007
Address: 1122 W BALMORAL AVE

Name: BALMORAL AUTO BODY WERKS
Year: 2008
Address: 1122 W BALMORAL AVE

Name: BALMORAL AUTO WORKS
Year: 2009
Address: 1122 W BALMORAL AVE

Name: BALMORAL AUTO WORKS

(Continued) **1015161615**

Year: 2010
Address: 1122 W BALMORAL AVE

Name: BALMORAL AUTO WERKS INC
Year: 2011
Address: 1122 W BALMORAL AVE

Name: BALMORAL AUTO WERKS INC
Year: 2012
Address: 1122 W BALMORAL AVE

B11 **QUONG TONG SING** **EDR US Hist Cleaners** **1009199902**
1135 BALMORAL AV **N/A**
< 1/8 **CHICAGO, IL**
1 ft.

Site 4 of 17 in cluster B

Relative: Higher

EDR Historical Cleaners:
Name: QUONG TONG SING
Year: 1928
Type: LAUNDRIES CHINESE

Actual: 600 ft.

E12 **CATALPA AUTO STATION** **EDR US Hist Auto Stat** **1009118436**
1123 29 CATALPA AV **N/A**
< 1/8 **CHICAGO, IL**
1 ft.

Site 1 of 18 in cluster E

Relative: Higher

EDR Historical Auto Stations:
Name: CATALPA AUTO STATION
Year: 1923
Type: AUTOMOBILE GARAGES

Actual: 600 ft.

E13 **BRUNDAGE OPERATING ACCOUNT** **IL LUST** **S104525755**
1122 WEST CATALPA **N/A**
< 1/8 **CHICAGO, IL 60640**
1 ft.

Site 2 of 18 in cluster E

Relative: Higher

LUST:
Incident Num: 912215
IL EPA Id: 0316035060
Product: Fuel Oil
IEMA Date: 08/08/1991
Project Manager: Nickell
Project Manager Phone: (217) 782-6762
Email: Not reported
PRP Name: Brundage Operating Account
PRP Contact: Michael Connelly
PRP Address: 910 West Jackson Blvd.
PRP City,St,Zip: Chicago, IL 60607
PRP Phone: Not reported
Site Classification: Not reported
Section 57.5(g) Letter: 731
Date Section 57.5(g) Letter: Not reported

Actual: 600 ft.

BRUNDAGE OPERATING ACCOUNT (Continued) **S104525755**

Non LUST Determination Letter: 1994-09-08
20 Report Received: 02/06/1992
45 Report Received: Not reported
NFA/NFR Letter: Not reported
NFR Date Recorded: Not reported

E14 **NORTH SHORE ELITE AUTO SVC INC** **RCRA-SQG** **1001086783**
1123 CATALPA AVE **FINDS** **ILR000015032**
< 1/8 **CHICAGO, IL**
1 ft.

Site 3 of 18 in cluster E

Relative: Higher

Actual: 600 ft.

RCRA-SQG:
Date form received by agency: 01/11/1996
Facility name: NORTH SHORE ELITE AUTO SVC INC
Facility address: 1123 CATALPA AVE
CHICAGO, IL 60640
EPA ID: ILR000015032
Contact: ANDY ELWOOD
Contact address: 1123 CATALPA AVE
CHICAGO, IL 60640
Contact country: US
Contact telephone: (312) 561-3756
Contact email: Not reported
EPA Region: 05
Classification: Small Small Quantity Generator
Description: Handler: generates more than 100 and less than 1000 kg of hazardous waste during any calendar month and accumulates less than 6000 kg of hazardous waste at any time; or generates 100 kg or less of hazardous waste during any calendar month, and accumulates more than 1000 kg of hazardous waste at any time

Owner/Operator Summary:
Owner/operator name: ABS INC
Owner/operator address: 1123 CATALPA AVE
CHICAGO, IL 60640
Owner/operator country: Not reported
Owner/operator telephone: (213) 561-3756
Legal status: Private
Owner/Operator Type: Owner
Owner/Op start date: Not reported
Owner/Op end date: Not reported

Handler Activities Summary:
U.S. importer of hazardous waste: No
Mixed waste (haz. and radioactive): No
Recycler of hazardous waste: No
Transporter of hazardous waste: No
Treater, storer or disposer of HW: No
Underground injection activity: No
On-site burner exemption: No
Furnace exemption: No
Used oil fuel burner: No
Used oil processor: No
User oil refiner: No
Used oil fuel marketer to burner: No
Used oil Specification marketer: No

NORTH SHORE ELITE AUTO SVC INC (Continued) **1001086783**

Used oil transfer facility: No
Used oil transporter: No

Hazardous Waste Summary:
Waste code: D001
Waste name: IGNITABLE HAZARDOUS WASTES ARE THOSE WASTES WHICH HAVE A FLASHPOINT OF LESS THAN 140 DEGREES FAHRENHEIT AS DETERMINED BY A PENSKY-MARTENS CLOSED CUP FLASH POINT TESTER. ANOTHER METHOD OF DETERMINING THE FLASH POINT OF A WASTE IS TO REVIEW THE MATERIAL SAFETY DATA SHEET, WHICH CAN BE OBTAINED FROM THE MANUFACTURER OR DISTRIBUTOR OF THE MATERIAL. LACQUER THINNER IS AN EXAMPLE OF A COMMONLY USED SOLVENT WHICH WOULD BE CONSIDERED AS IGNITABLE HAZARDOUS WASTE.

Violation Status: No violations found

FINDS:

Registry ID: 110005939850

Environmental Interest/Information System
ACES (Illinois - Agency Compliance And Enforcement System) is the Illinois EPA Project to facilitate the permitting operations

RCRAInfo is a national information system that supports the Resource Conservation and Recovery Act (RCRA) program through the tracking of events and activities related to facilities that generate, transport, and treat, store, or dispose of hazardous waste. RCRAInfo allows RCRA program staff to track the notification, permit, compliance, and corrective action activities required under RCRA.

E15 **BRUNDAGE OPERATING ACCOUNT** **IL SPILLS** **S111881209**
1122 W CATALPA **IL BOL** **N/A**
< 1/8 **CHICAGO, IL 60640**
1 ft.

Site 4 of 18 in cluster E

Relative: Higher

Actual: 600 ft.

SPILLS:
Incident ID: 19912215
Incident Date: Not reported
Date Received: 08/08/1991
Facility Address: 1122 W CATALPA
Facility City: CHICAGO
PRP Name: UNKNOWN
AC: Not reported
Source Table: dbo_OCIN_INCIDENTCUR

BOL:
Site Id: 170000498398
Inv Num: 0316035060
Interest Name: Brundage Operating Account
Interest Type: BOL
Media Code: LAND

E16 **AMER WRIST PIN CO** **EDR US Hist Auto Stat** **1009116817**
1135 CATALPA AV **N/A**
< 1/8 **CHICAGO, IL**
1 ft.

Site 5 of 18 in cluster E

Relative: EDR Historical Auto Stations:
Higher Name: AMER WRIST PIN CO
Year: 1923
Actual: Type: AUTOMOBILE REPAIRING
600 ft.

E17 **GASOLINE ALLEY GARAGE** **EDR US Hist Auto Stat** **1009105775**
1122 CATALPA AV **N/A**
< 1/8 **CHICAGO, IL**
1 ft.

Site 6 of 18 in cluster E

Relative: EDR Historical Auto Stations:
Higher Name: GASOLINE ALLEY GARAGE
Year: 1928
Actual: Type: AUTOMOBILE GARAGES
600 ft.

E18 **NORTH SHORE ELITE AUTO SVC INC** **IL BOL** **S113266635**
1123 CATALPA AVE **N/A**
< 1/8 **CHICAGO, IL 60640**
1 ft.

Site 7 of 18 in cluster E

Relative: BOL:
Higher Site Id: 170000319288
Inv Num: 0316035111
Actual: Interest Name: North Shore Elite Auto Svc Inc
600 ft. Interest Type: BOL
Media Code: LAND

E19 **EDR US Hist Auto Stat** **1015162938**
1129 W CATALPA AVE **N/A**
< 1/8 **CHICAGO, IL 60640**
1 ft.

Site 8 of 18 in cluster E

Relative: EDR Historical Auto Stations:
Higher Name: NORTH SHORE AUTO WORKS LTD
Year: 2002
Actual: Address: 1129 W CATALPA AVE
600 ft.

E20 **CATALPA AUTO STATION** **EDR US Hist Auto Stat** **1009104119**
1123 CATALPA AV **N/A**
< 1/8 **CHICAGO, IL**
1 ft.

Site 9 of 18 in cluster E

Relative: **Higher**

Actual: **600 ft.**

EDR Historical Auto Stations:

Name:	CATALPA AUTO STATION
Year:	1928
Type:	AUTOMOBILE GARAGES

E21 **ASIAN COMPLETE AUTO REPAIR** **EDR US Hist Auto Stat** **1009075339**
1135 W CATALPA AVE **N/A**
< 1/8 **CHICAGO, IL**
1 ft.

Site 10 of 18 in cluster E

Relative: **Higher**

Actual: **600 ft.**

EDR Historical Auto Stations:

Name:	ASIAN COMPLETE AUTO REPAIR
Year:	2003
Type:	AUTOMOBILE REPAIR AND SERVICE
Name:	ASIAN COMPLETE AUTO REPAIR
Year:	2000
Address:	1135 W CATALPA AVE
Name:	ASIAN COMPLETE AUTO REPAIR
Year:	2001
Address:	1135 W CATALPA AVE
Name:	ASIAN COMPLETE AUTO REPAIR
Year:	2002
Address:	1135 W CATALPA AVE
Name:	ASIAN COMPLETE AUTO REPAIR
Year:	2003
Address:	1135 W CATALPA AVE
Name:	ASIAN COMPLETE AUTO REPAIR INC
Year:	2004
Address:	1135 W CATALPA AVE
Name:	ASIAN COMPLETE AUTO REPAIR
Year:	2005
Address:	1135 W CATALPA AVE

E22 **EDR US Hist Auto Stat** **1009075289**
1123 W CATALPA AVE **N/A**
< 1/8 **CHICAGO, IL 60640**
1 ft.

Site 11 of 18 in cluster E

Relative: **Higher**

Actual: **600 ft.**

EDR Historical Auto Stations:

Name:	NORTHSHORE AUTO WORKS LTD
Year:	2003
Type:	AUTOMOBILE REPAIR AND SERVICE
Name:	NORTHSHORE AUTO WORKS LIMITED

(Continued) **1009075289**

Year: 1999
Address: 1123 W CATALPA AVE

Name: NORTHSHORE AUTO WORKS LIMITED
Year: 2000
Address: 1123 W CATALPA AVE

Name: NORTHSHORE AUTO WORKS LTD
Year: 2001
Address: 1123 W CATALPA AVE

Name: NORTHSHORE AUTO WORKS LTD
Year: 2003
Address: 1123 W CATALPA AVE

Name: NORTHSHORE AUTO WORKS LTD
Year: 2004
Address: 1123 W CATALPA AVE

Name: NORTHSHORE AUTO WORKS LTD
Year: 2005
Address: 1123 W CATALPA AVE

Name: NORTHSHORE AUTO WORKS LTD
Year: 2006
Address: 1123 W CATALPA AVE

Name: NORTHSHORE AUTO WORKS LTD
Year: 2007
Address: 1123 W CATALPA AVE

Name: NORTHSHORE AUTO WORKS LTD
Year: 2008
Address: 1123 W CATALPA AVE

Name: NORTHSHORE AUTO WORKS LTD
Year: 2009
Address: 1123 W CATALPA AVE

Name: NORTHSIDE AUTO REPAIR & BODY
Year: 2010
Address: 1123 W CATALPA AVE

Name: NORTHSHORE AUTO WORKS LTD
Year: 2011
Address: 1123 W CATALPA AVE

Name: NORTHSHORE AUTO WORKS LTD
Year: 2012
Address: 1123 W CATALPA AVE

E23 **NORTH SHORE ELITE AUTO SERVICE** **IL UST** **U003042142**
1123 W CATALPA AVE **N/A**
< 1/8 **CHICAGO, IL 60640**
1 ft.

Site 12 of 18 in cluster E

Relative:
Higher

Actual:
600 ft.

UST:

Facility ID:	2034547
Facility Status:	CLOSED
Facility Type:	**OTHER**
Owner Id:	U0024401
Owner Name:	North Shore Elite Auto Service
Owner Address:	1123 W Catalpa Ave
Owner City,St,Zip:	Chicago, IL 60640
Tank Number:	1
Tank Status:	**Abandoned in place**
Tank Capacity:	250
Tank Substance:	Heating Oil
Last Used Date:	1/1/1984
OSFM First Notify Date:	11/21/1995
Red Tag Issue Date:	Not reported
Install Date:	Not reported
Green Tag Decal:	**Not reported**
Green Tag Issue Date:	**Not reported**
Green Tag Expire Date:	**Not reported**
Self Service Permit Inspection Date:	**Not reported**
Self Service Permit Expire Date:	**Not reported**
Fee Due:	$0.00

F24 **BERWYN WASHERETTE** **EDR US Hist Cleaners** **1009184972**
1129 W BERWYN AVE **N/A**
< 1/8 **CHICAGO, IL**
1 ft.

Site 1 of 23 in cluster F

Relative:
Higher

Actual:
600 ft.

EDR Historical Cleaners:

Name:	BERWYN WASHERETTE
Year:	1981
Type:	LAUNDRIES SELF SERVICE

G25 **EDGEWATER BEACH** **IL BOL** **S113266682**
1122 W FOSTER **N/A**
< 1/8 **CHICAGO, IL 60640**
1 ft.

Site 1 of 29 in cluster G

Relative:
Higher

Actual:
600 ft.

BOL:

Site Id:	170001709809
Inv Num:	0316035181
Interest Name:	Edgewater Beach
Interest Type:	BOL
Media Code:	LAND

H26 **HONG CHAS** **EDR US Hist Cleaners** **1009202034**
1116 AINSLIE **N/A**
< 1/8 **CHICAGO, IL**
1 ft.

Site 1 of 11 in cluster H

Relative:
Higher

Actual:
599 ft.

EDR Historical Cleaners:

Name:	HONG CHARLIE
Year:	1923
Type:	LAUNDRIES (CHINESE)
Name:	HONG CHAS
Year:	1928
Type:	LAUNDRIES CHINESE

G27 **HOLDING BRODD** **EDR US Hist Auto Stat** **1009118237**
1137 39 FOSTER AV **N/A**
< 1/8 **CHICAGO, IL**
1 ft.

Site 2 of 29 in cluster G

Relative:
Higher

Actual:
600 ft.

EDR Historical Auto Stations:

Name:	HOLDING BRODD
Year:	1923
Type:	AUTOMOBILE REPAIRING

G28 **EDR US Hist Auto Stat** **1015162342**
1125 W FOSTER AVE **N/A**
< 1/8 **CHICAGO, IL 60640**
1 ft.

Site 3 of 29 in cluster G

Relative:
Higher

Actual:
600 ft.

EDR Historical Auto Stations:

Name:	LUU AUTO BODY
Year:	2000
Address:	1125 W FOSTER AVE
Name:	LUU AUTO BODY
Year:	2003
Address:	1125 W FOSTER AVE
Name:	LUU AUTO BODY
Year:	2004
Address:	1125 W FOSTER AVE
Name:	LUU AUTO BODY
Year:	2005
Address:	1125 W FOSTER AVE
Name:	LUU AUTO BODY
Year:	2006
Address:	1125 W FOSTER AVE
Name:	LUU AUTO BODY
Year:	2007
Address:	1125 W FOSTER AVE
Name:	LUU AUTO BODY

(Continued) **1015162342**

Year: 2008
Address: 1125 W FOSTER AVE

Name: LUU AUTO BODY
Year: 2009
Address: 1125 W FOSTER AVE

Name: LUU AUTO BODY
Year: 2010
Address: 1125 W FOSTER AVE

Name: LUU AUTO BODY
Year: 2011
Address: 1125 W FOSTER AVE

Name: LUU AUTO BODY
Year: 2012
Address: 1125 W FOSTER AVE

G29 **TAXI SHOP INC** **EDR US Hist Auto Stat** **1009074355**
1122 W FOSTER AVE **N/A**
< 1/8 **CHICAGO, IL**
1 ft.

Site 4 of 29 in cluster G

Relative: EDR Historical Auto Stations:
Higher Name: TAXI SHOP INC
Year: 2003
Actual: Type: AUTOMOBILE REPAIR AND SERVICE
600 ft.

F30 **KOOLCONIAN OSCAR** **EDR US Hist Cleaners** **1009203350**
1123 BERWYN AV **N/A**
< 1/8 **CHICAGO, IL**
1 ft.

Site 2 of 23 in cluster F

Relative: EDR Historical Cleaners:
Higher Name: KOOLCONIAN OSCAR
Year: 1928
Actual: Type: CLEANERS GARMENTS CURTAINS AND DRAPERIES
600 ft.

F31 **LEGION CLEANERS** **EDR US Hist Cleaners** **1009186650**
1139 W BERWYN AVE **N/A**
< 1/8 **CHICAGO, IL**
1 ft.

Site 3 of 23 in cluster F

Relative: EDR Historical Cleaners:
Higher Name: LEGION CLEANERS
Year: 1981
Actual: Type: CLEANERS
600 ft.

F32 **PARAMONT CLNRS** **EDR US Hist Cleaners** **1009184636**
1121 W BERWYN AVE **N/A**
< 1/8 **CHICAGO, IL**
1 ft.

Site 4 of 23 in cluster F

Relative: **Higher**

Actual: **600 ft.**

EDR Historical Cleaners:

Name:	PARAMONT CLNRS
Year:	1981
Type:	CLEANERS
Name:	PARAMONT CLNRS
Year:	1981
Type:	CLEANERS

F33 **WING GEORGE** **EDR US Hist Cleaners** **1009216157**
1120 BERWYN AV **N/A**
< 1/8 **CHICAGO, IL**
1 ft.

Site 5 of 23 in cluster F

Relative: **Higher**

Actual: **600 ft.**

EDR Historical Cleaners:

Name:	WING GEORGE
Year:	1923
Type:	LAUNDRIES (CHINESE)

G34 **SANITARY HAND LAUNDRY** **EDR US Hist Cleaners** **1009211177**
1110 FOSTER AV **N/A**
< 1/8 **CHICAGO, IL**
1 ft.

Site 5 of 29 in cluster G

Relative: **Higher**

Actual: **599 ft.**

EDR Historical Cleaners:

Name:	SANITARY HAND LAUNDRY
Year:	1923
Type:	LAUNDRIES
Name:	SUN HARRY
Year:	1928
Type:	LAUNDRIES CHINESE

G35 **EP AUTO REPAIR** **IL BOL** **S113266675**
1127 W FOSTER **N/A**
< 1/8 **CHICAGO, IL 60640**
1 ft.

Site 6 of 29 in cluster G

Relative: **Higher**

Actual: **600 ft.**

BOL:

Site Id:	170001619666
Inv Num:	0316035173
Interest Name:	EP Auto Repair
Interest Type:	BOL
Media Code:	LAND

F36 **NEWTON CLEANERS** **EDR US Hist Cleaners** **1009186993**
1120 W BERWYN AVE **N/A**
< 1/8 **CHICAGO, IL**
1 ft.

Site 6 of 23 in cluster F

Relative: **Higher**

Actual: **600 ft.**

EDR Historical Cleaners:

Name:	NEWTON CLEANERS
Year:	2003
Type:	CLEANERS
Name:	NEWTON CLEANERS
Year:	2001
Address:	1120 W BERWYN AVE
Name:	NEWTON CLEANERS
Year:	2003
Address:	1120 W BERWYN AVE
Name:	STATION CLEANERS
Year:	2010
Address:	1120 W BERWYN AVE
Name:	STATION CLEANERS
Year:	2011
Address:	1120 W BERWYN AVE

F37 **EDR US Hist Cleaners** **1014975768**
1111 W BERWYN AVE **N/A**
< 1/8 **CHICAGO, IL 60640**
1 ft.

Site 7 of 23 in cluster F

Relative: **Higher**

Actual: **599 ft.**

EDR Historical Cleaners:

Name:	NEWTON CLEANERS
Year:	2005
Address:	1111 W BERWYN AVE
Name:	STATION CLEANERS
Year:	2006
Address:	1111 W BERWYN AVE

I38 **MOY FRANK** **EDR US Hist Cleaners** **1009202718**
1136 ARGYLE **N/A**
< 1/8 **CHICAGO, IL**
1 ft.

Site 1 of 14 in cluster I

Relative: **Higher**

Actual: **600 ft.**

EDR Historical Cleaners:

Name:	MOY FRANK
Year:	1928
Type:	LAUNDRIES CHINESE

I39 **KROLL LOUIS** **EDR US Hist Cleaners** **1009215112**
1137 ARGYLE **N/A**
< 1/8 **CHICAGO, IL**
1 ft.

Site 2 of 14 in cluster I

Relative: EDR Historical Cleaners:
Higher Name: KROLL LOUIS
Year: 1923
Actual: Type: LAUNDRIES
600 ft.

I40 **WING CHARLIE** **EDR US Hist Cleaners** **1009216156**
1138 ARGYLE **N/A**
< 1/8 **CHICAGO, IL**
1 ft.

Site 3 of 14 in cluster I

Relative: EDR Historical Cleaners:
Higher Name: WING CHARLIE
Year: 1923
Actual: Type: LAUNDRIES (CHINESE)
600 ft.

I41 **SHANGHAI CHINESE HND LNDRY** **EDR US Hist Cleaners** **1009187197**
1138 W ARGYLE ST **N/A**
< 1/8 **CHICAGO, IL**
1 ft.

Site 4 of 14 in cluster I

Relative: EDR Historical Cleaners:
Higher Name: SHANGHAI CHINESE HND LNDRY
Year: 1981
Actual: Type: LAUNDRIES
600 ft.

I42 **ARGYLE HAND LAUNDRY** **EDR US Hist Cleaners** **1009199894**
1117 ARGYLE **N/A**
< 1/8 **CHICAGO, IL**
1 ft.

Site 5 of 14 in cluster I

Relative: EDR Historical Cleaners:
Higher Name: ARGYLE HAND LAUNDRY
Year: 1928
Actual: Type: LAUNDRIES HAND
600 ft.

F43 **CHICAGO TRANSIT AUTHORITY** **IL BOL** **S113266692**
1121 W BERWYN **N/A**
< 1/8 **CHICAGO, IL 60640**
1 ft.

Site 8 of 23 in cluster F

Relative: BOL:
Higher Site Id: 170001885477
Inv Num: 0316035195
Actual: Interest Name: Chicago Transit Authority
600 ft. Interest Type: BOL

CHICAGO TRANSIT AUTHORITY (Continued) **S113266692**

Media Code: LAND

F44 **BERWYN CASH CARRY LAUNDRY** **EDR US Hist Cleaners** **1009211477**
1140 BERWYN AV **N/A**
< 1/8 **CHICAGO, IL**
1 ft.

Site 9 of 23 in cluster F

Relative: EDR Historical Cleaners:
Higher
Name: BERWYN CASH CARRY LAUNDRY
Year: 1923
Actual: Type: LAUNDRIES
600 ft.

G45 **EDR US Hist Auto Stat** **1015164432**
1133 W FOSTER AVE **N/A**
< 1/8 **CHICAGO, IL 60640**
1 ft.

Site 7 of 29 in cluster G

Relative: EDR Historical Auto Stations:
Higher
Name: S & S AUTOMOTIVE
Year: 2000
Actual: Address: 1133 W FOSTER AVE
600 ft.

Name: S & S AUTOMOTIVE
Year: 2003
Address: 1133 W FOSTER AVE

G46 **EP AUTO REPAIR** **EDR US Hist Auto Stat** **1009071654**
1127 W FOSTER AVE **N/A**
< 1/8 **CHICAGO, IL**
1 ft.

Site 8 of 29 in cluster G

Relative: EDR Historical Auto Stations:
Higher
Name: EP AUTO REPAIR
Year: 2003
Actual: Type: AUTOMOBILE REPAIR AND SERVICE
600 ft.

Name: EP AUTO REPAIR
Year: 1999
Address: 1127 W FOSTER AVE

Name: EP AUTO REPAIR
Year: 2000
Address: 1127 W FOSTER AVE

Name: EP AUTO REPAIR
Year: 2001
Address: 1127 W FOSTER AVE

Name: EP AUTO REPAIR
Year: 2002
Address: 1127 W FOSTER AVE

EP AUTO REPAIR (Continued) **1009071654**

Name: EP AUTO REPAIR
Year: 2003
Address: 1127 W FOSTER AVE

Name: EP AUTO REPAIR
Year: 2004
Address: 1127 W FOSTER AVE

Name: E P AUTO REPAIR
Year: 2005
Address: 1127 W FOSTER AVE

Name: EP AUTO REPAIR
Year: 2006
Address: 1127 W FOSTER AVE

Name: EP AUTO REPAIR
Year: 2007
Address: 1127 W FOSTER AVE

Name: EP AUTO REPAIR
Year: 2008
Address: 1127 W FOSTER AVE

Name: EP AUTO REPAIR
Year: 2009
Address: 1127 W FOSTER AVE

Name: E P AUTO REPAIR
Year: 2010
Address: 1127 W FOSTER AVE

Name: E P AUTO REPAIR
Year: 2011
Address: 1127 W FOSTER AVE

Name: EP AUTO REPAIR
Year: 2012
Address: 1127 W FOSTER AVE

F47 **MOY SAM** **EDR US Hist Cleaners** **1009198414**
1145 BERWYN AV **N/A**
< 1/8 **CHICAGO, IL**
1 ft.

Site 10 of 23 in cluster F

Relative: **Higher**

Actual: **599 ft.**

EDR Historical Cleaners:
Name: MOY SAM
Year: 1928
Type: LAUNDRIES CHINESE

G48 **SOMERZET GARAGE** **EDR US Hist Auto Stat** **1009102358**
1125 WINONA **N/A**
< 1/8 **CHICAGO, IL**
1 ft.

Site 9 of 29 in cluster G

Relative:
Higher

Actual:
600 ft.

EDR Historical Auto Stations:

Name:	SOMERZET GARAGE
Year:	1928
Type:	AUTOMOBILE GARAGES

G49 **HANSEN BAUDER** **EDR US Hist Cleaners** **1009201212**
1127 FOSTER AV **N/A**
< 1/8 **CHICAGO, IL**
1 ft.

Site 10 of 29 in cluster G

Relative:
Higher

Actual:
600 ft.

EDR Historical Cleaners:

Name:	HANSEN BAUDER
Year:	1923
Type:	LAUNDRIES
Name:	PURITY HAND LAUNDRY
Year:	1928
Type:	LAUNDRIES HAND

F50 **ARCADIA HAND LAUNDRY** **EDR US Hist Cleaners** **1009199893**
1119 1/2 BERWYN **N/A**
< 1/8 **CHICAGO, IL**
1 ft.

Site 11 of 23 in cluster F

Relative:
Higher

Actual:
600 ft.

EDR Historical Cleaners:

Name:	ARCADIA HAND LAUNDRY
Year:	1928
Type:	LAUNDRIES HAND

F51 **CHICAGO TRANSIT AUTHORITY** **RCRA-CESQG** **1014472124**
1121 W BERWYN **ILR000165936**
< 1/8 **CHICAGO, IL 60640**
1 ft.

Site 12 of 23 in cluster F

Relative:
Higher

Actual:
600 ft.

RCRA-CESQG:

Date form received by agency:	05/16/2011
Facility name:	CHICAGO TRANSIT AUTHORITY
Facility address:	1121 W BERWYN CHICAGO, IL 60640
EPA ID:	ILR000165936
Mailing address:	567 W LAKE ST CHICAGO, IL 60661
Contact:	BILL POLACEK
Contact address:	Not reported Not reported
Contact country:	US
Contact telephone:	(312) 836-7000
Contact email:	Not reported

CHICAGO TRANSIT AUTHORITY (Continued) **1014472124**

EPA Region: 05
Classification: Conditionally Exempt Small Quantity Generator
Description: Handler: generates 100 kg or less of hazardous waste per calendar month, and accumulates 1000 kg or less of hazardous waste at any time; or generates 1 kg or less of acutely hazardous waste per calendar month, and accumulates at any time: 1 kg or less of acutely hazardous waste; or 100 kg or less of any residue or contaminated soil, waste or other debris resulting from the cleanup of a spill, into or on any land or water, of acutely hazardous waste; or generates 100 kg or less of any residue or contaminated soil, waste or other debris resulting from the cleanup of a spill, into or on any land or water, of acutely hazardous waste during any calendar month, and accumulates at any time: 1 kg or less of acutely hazardous waste; or 100 kg or less of any residue or contaminated soil, waste or other debris resulting from the cleanup of a spill, into or on any land or water, of acutely hazardous waste

Owner/Operator Summary:
Owner/operator name: CHICAGO TRANSIT AUTHORITY
Owner/operator address: Not reported
Not reported
Owner/operator country: US
Owner/operator telephone: Not reported
Legal status: Municipal
Owner/Operator Type: Operator
Owner/Op start date: 05/16/2011
Owner/Op end date: Not reported

Owner/operator name: CHICAGO TRANSIT AUTHORITY
Owner/operator address: Not reported
Not reported
Owner/operator country: US
Owner/operator telephone: Not reported
Legal status: Municipal
Owner/Operator Type: Owner
Owner/Op start date: 05/16/2011
Owner/Op end date: Not reported

Handler Activities Summary:
U.S. importer of hazardous waste: No
Mixed waste (haz. and radioactive): No
Recycler of hazardous waste: No
Transporter of hazardous waste: No
Treater, storer or disposer of HW: No
Underground injection activity: No
On-site burner exemption: No
Furnace exemption: No
Used oil fuel burner: No
Used oil processor: No
User oil refiner: No
Used oil fuel marketer to burner: No
Used oil Specification marketer: No
Used oil transfer facility: No
Used oil transporter: No

CHICAGO TRANSIT AUTHORITY (Continued) **1014472124**

Hazardous Waste Summary:
Waste code: D008
Waste name: LEAD

Violation Status: No violations found

J52 **UPTOWN SQUIRE** **IL UST** **U003907926**
4700-4720 N BROADWAY THRID PARTY REMOVAL **N/A**
< 1/8 **CHICAGO, IL 60640**
1 ft.

Site 1 of 22 in cluster J

Relative:
Lower

Actual:
598 ft.

UST:
Facility ID: 2041560
Facility Status: CLOSED
Facility Type: NONE
Owner Id: U0031165
Owner Name: Uptown Goldiblarts Ventrue LLC
Owner Address: 1400 S Wolf Rd
Owner City,St,Zip: Wheeling, IL 60090

Tank Number: 1
Tank Status: Removed
Tank Capacity: 2500
Tank Substance: Heating Oil
Last Used Date: Not reported
OSFM First Notify Date: 6/10/2003
Red Tag Issue Date: Not reported
Install Date: Not reported
Green Tag Decal: Not reported
Green Tag Issue Date: Not reported
Green Tag Expire Date: Not reported
Self Service Permit Inspection Date: Not reported
Self Service Permit Expire Date: Not reported
Fee Due: $0.00

Tank Number: 2
Tank Status: Removed
Tank Capacity: 6000
Tank Substance: Heating Oil
Last Used Date: Not reported
OSFM First Notify Date: 6/10/2003
Red Tag Issue Date: Not reported
Install Date: Not reported
Green Tag Decal: Not reported
Green Tag Issue Date: Not reported
Green Tag Expire Date: Not reported
Self Service Permit Inspection Date: Not reported
Self Service Permit Expire Date: Not reported
Fee Due: $0.00

J53 **PLYMOUTH CLEANERS TAILORS THE** **EDR US Hist Cleaners** **1009213823**
1138 LELAND AV **N/A**
< 1/8 **CHICAGO, IL**
1 ft.

Site 2 of 22 in cluster J

Relative: EDR Historical Cleaners:
Lower Name: PLYMOUTH CLEANERS TAILORS THE
Year: 1923
Actual: Type: CLEANERS AND DYERS CONTD
597 ft.

K54 **UPTOWN FIVE CLEANERS AND SHOE SERV** **EDR US Hist Cleaners** **1009185409**
1109 W LAWRENCE AVE **N/A**
< 1/8 **CHICAGO, IL**
1 ft.

Site 1 of 10 in cluster K

Relative: EDR Historical Cleaners:
Higher Name: UPTOWN FIVE CLEANERS AND SHOE SERV
Year: 1981
Actual: Type: CLEANERS
599 ft.

J55 **UPTOWN VALET CLEANERS** **EDR US Hist Cleaners** **1009205266**
South **1140 LELAND AV** **N/A**
< 1/8 **CHICAGO, IL**
0.002 mi.
8 ft. **Site 3 of 22 in cluster J**

Relative: EDR Historical Cleaners:
Lower Name: UPTOWN VALET CLEANERS
Year: 1928
Actual: Type: CLOTHES PRESSERS AND CLEANERS
597 ft.

G56 **GRAN ADELL MFG CO** **IL BOL** **S113274617**
SSE **1111 W WINONA ST** **N/A**
< 1/8 **CHICAGO, IL 60640**
0.002 mi.
9 ft. **Site 11 of 29 in cluster G**

Relative: BOL:
Higher Site Id: 170000211857
Inv Num: 0316775020
Actual: Interest Name: Gran Adell Mfg Co
599 ft. Interest Type: BOL
Media Code: LAND

G57	**GRAN ADELL MFG CO**	**RCRA-SQG**	**1000303995**
SSE	**1111 W WINONA**	**FINDS**	**ILD005181771**
< 1/8	**CHICAGO, IL**	**IL UST**	
0.002 mi.			
9 ft.	**Site 12 of 29 in cluster G**		

Relative:
Higher

Actual:
599 ft.

RCRA-SQG:

Date form received by agency:	05/22/1989
Facility name:	GRAN ADELL MFG CO
Facility address:	1111 W WINONA CHICAGO, IL 60640
EPA ID:	ILD005181771
Contact:	RICHARD PLUHAR
Contact address:	1111 W WINONA CHICAGO, IL 60640
Contact country:	US
Contact telephone:	(312) 769-4200
Contact email:	Not reported
EPA Region:	05
Classification:	Small Small Quantity Generator
Description:	Handler: generates more than 100 and less than 1000 kg of hazardous waste during any calendar month and accumulates less than 6000 kg of hazardous waste at any time; or generates 100 kg or less of hazardous waste during any calendar month, and accumulates more than 1000 kg of hazardous waste at any time

Owner/Operator Summary:

Owner/operator name:	SCHAEFFER PAUL
Owner/operator address:	ADDRESS NOT REPORTED CITY NOT REPORTED, AK 99998
Owner/operator country:	Not reported
Owner/operator telephone:	(312) 555-1212
Legal status:	Private
Owner/Operator Type:	Owner
Owner/Op start date:	Not reported
Owner/Op end date:	Not reported

Owner/operator name:	NAME NOT REPORTED
Owner/operator address:	ADDRESS NOT REPORTED CITY NOT REPORTED, AK 99998
Owner/operator country:	Not reported
Owner/operator telephone:	(312) 555-1212
Legal status:	Private
Owner/Operator Type:	Operator
Owner/Op start date:	Not reported
Owner/Op end date:	Not reported

Handler Activities Summary:

U.S. importer of hazardous waste:	No
Mixed waste (haz. and radioactive):	No
Recycler of hazardous waste:	No
Transporter of hazardous waste:	No
Treater, storer or disposer of HW:	No
Underground injection activity:	No
On-site burner exemption:	No
Furnace exemption:	No
Used oil fuel burner:	No
Used oil processor:	No

GRAN ADELL MFG CO (Continued) **1000303995**

User oil refiner: No
Used oil fuel marketer to burner: No
Used oil Specification marketer: No
Used oil transfer facility: No
Used oil transporter: No

Hazardous Waste Summary:
Waste code: D000
Waste name: Not Defined

Waste code: F001
Waste name: THE FOLLOWING SPENT HALOGENATED SOLVENTS USED IN DEGREASING: TETRACHLOROETHYLENE, TRICHLOROETHYLENE, METHYLENE CHLORIDE, 1,1,1-TRICHLOROETHANE, CARBON TETRACHLORIDE, AND CHLORINATED FLUOROCARBONS; ALL SPENT SOLVENT MIXTURES/BLENDS USED IN DEGREASING CONTAINING, BEFORE USE, A TOTAL OF TEN PERCENT OR MORE (BY VOLUME) OF ONE OR MORE OF THE ABOVE HALOGENATED SOLVENTS OR THOSE SOLVENTS LISTED IN F002, F004, AND F005, AND STILL BOTTOMS FROM THE RECOVERY OF THESE SPENT SOLVENTS AND SPENT SOLVENT MIXTURES.

Violation Status: No violations found

FINDS:

Registry ID: 110005815742

Environmental Interest/Information System
ACES (Illinois - Agency Compliance And Enforcement System) is the Illinois EPA Project to facilitate the permitting operations

RCRAInfo is a national information system that supports the Resource Conservation and Recovery Act (RCRA) program through the tracking of events and activities related to facilities that generate, transport, and treat, store, or dispose of hazardous waste. RCRAInfo allows RCRA program staff to track the notification, permit, compliance, and corrective action activities required under RCRA.

UST:
Facility ID: 2041069
Facility Status: EXEMPT
Facility Type: NONE
Owner Id: U0030675
Owner Name: Gran Adell
Owner Address: 1111 W Winona
Owner City,St,Zip: Chicago, IL 606403155

Tank Number: 1
Tank Status: Exempt from registration
Tank Capacity: 700
Tank Substance: Gasoline
Last Used Date: 12/31/1973
OSFM First Notify Date: Not reported
Red Tag Issue Date: Not reported
Install Date: Not reported
Green Tag Decal: Not reported
Green Tag Issue Date: Not reported

GRAN ADELL MFG CO (Continued) **1000303995**

Green Tag Expire Date:	**Not reported**
Self Service Permit Inspection Date:	**Not reported**
Self Service Permit Expire Date:	**Not reported**
Fee Due:	Not reported

Tank Number:	2
Tank Status:	**Exempt from registration**
Tank Capacity:	700
Tank Substance:	Gasoline
Last Used Date:	12/31/1973
OSFM First Notify Date:	Not reported
Red Tag Issue Date:	Not reported
Install Date:	Not reported
Green Tag Decal:	**Not reported**
Green Tag Issue Date:	**Not reported**
Green Tag Expire Date:	**Not reported**
Self Service Permit Inspection Date:	**Not reported**
Self Service Permit Expire Date:	**Not reported**
Fee Due:	Not reported

Tank Number:	3
Tank Status:	**Exempt from registration**
Tank Capacity:	550
Tank Substance:	Gasoline
Last Used Date:	12/31/1973
OSFM First Notify Date:	Not reported
Red Tag Issue Date:	Not reported
Install Date:	Not reported
Green Tag Decal:	**Not reported**
Green Tag Issue Date:	**Not reported**
Green Tag Expire Date:	**Not reported**
Self Service Permit Inspection Date:	**Not reported**
Self Service Permit Expire Date:	**Not reported**
Fee Due:	Not reported

Tank Number:	4
Tank Status:	**Exempt from registration**
Tank Capacity:	550
Tank Substance:	Solvent
Last Used Date:	12/31/1973
OSFM First Notify Date:	Not reported
Red Tag Issue Date:	Not reported
Install Date:	Not reported
Green Tag Decal:	**Not reported**
Green Tag Issue Date:	**Not reported**
Green Tag Expire Date:	**Not reported**
Self Service Permit Inspection Date:	**Not reported**
Self Service Permit Expire Date:	**Not reported**
Fee Due:	Not reported

Tank Number:	5
Tank Status:	**Exempt from registration**
Tank Capacity:	550

GRAN ADELL MFG CO (Continued) **1000303995**

Tank Substance:	Solvent
Last Used Date:	12/31/1973
OSFM First Notify Date:	Not reported
Red Tag Issue Date:	Not reported
Install Date:	Not reported
Green Tag Decal:	**Not reported**
Green Tag Issue Date:	**Not reported**
Green Tag Expire Date:	**Not reported**
Self Service Permit Inspection Date:	**Not reported**
Self Service Permit Expire Date:	**Not reported**
Fee Due:	Not reported

J58
South
< 1/8
0.003 mi.
16 ft.

RIVIERA LAUNDRY **EDR US Hist Cleaners** **1009198720**
1142 LELAND AV **N/A**
CHICAGO, IL

Site 4 of 22 in cluster J

Relative:
Lower

Actual:
597 ft.

EDR Historical Cleaners:

Name:	RIVIERA LAUNDRY
Year:	1928
Type:	LAUNDRIES STEAM

C59
North
< 1/8
0.004 mi.
20 ft.

FAR EAST HAND LAUNDRY **EDR US Hist Cleaners** **1009201260**
1114 BRYN MAWR **N/A**
CHICAGO, IL

Site 5 of 26 in cluster C

Relative:
Higher

Actual:
599 ft.

EDR Historical Cleaners:

Name:	FAR EAST HAND LAUNDRY
Year:	1928
Type:	LAUNDRIES CHINESE

F60
North
< 1/8
0.004 mi.
21 ft.

RICHARD S CLEANER TAILOR AND FURRIER **EDR US Hist Cleaners** **1009183410**
1109 W BERWYN AVE **N/A**
CHICAGO, IL

Site 13 of 23 in cluster F

Relative:
Higher

Actual:
599 ft.

EDR Historical Cleaners:

Name:	RICHARD S CLEANER TAILOR AND FURRIER
Year:	1981
Type:	CLEANERS

H61
South
< 1/8
0.005 mi.
28 ft.

AINSLIE CLEANERS DYERS
1110 AINSLIE
CHICAGO, IL

EDR US Hist Cleaners **1009211630**
N/A

Site 2 of 11 in cluster H

Relative:
Higher

Actual:
599 ft.

EDR Historical Cleaners:

Name:	AINSLIE CLEANERS DYERS
Year:	1923
Type:	CLEANERS AND DYERS
Name:	LICBERMAN LOUIS
Year:	1928
Type:	CLOTHES PRESSEERS AND CLEANERS

C62
North
< 1/8
0.005 mi.
28 ft.

1108 W BRYN MAWR AVE
CHICAGO, IL 60660

EDR US Hist Cleaners **1009188999**
N/A

Site 6 of 26 in cluster C

Relative:
Higher

Actual:
599 ft.

EDR Historical Cleaners:

Name:	GOLD CLNRS
Year:	1981
Type:	CLEANERS
Name:	GOLD CLEANERS
Year:	2001
Address:	1108 W BRYN MAWR AVE
Name:	GOLD CLEANERS
Year:	2002
Address:	1108 W BRYN MAWR AVE

C63
North
< 1/8
0.005 mi.
28 ft.

GOLD CLEANERS
1108 W BRYN MAWR
CHICAGO, IL 60660

IL BOL **S113274615**
N/A

Site 7 of 26 in cluster C

Relative:
Higher

Actual:
599 ft.

BOL:

Site Id:	170000222836
Inv Num:	0316775018
Interest Name:	Gold Cleaners
Interest Type:	BOL
Media Code:	LAND

C64 North < 1/8 0.005 mi. 28 ft. | **GOLD CLEANERS**
1108 W BRYN MAWR
CHICAGO, IL 60660 | **RCRA-SQG** | **1000182837**
ILD047360995

Site 8 of 26 in cluster C

Relative: Higher

Actual: 599 ft.

RCRA-SQG:

Date form received by agency:	12/02/1988
Facility name:	GOLD CLEANERS
Facility address:	1108 W BRYN MAWR CHICAGO, IL 60660
EPA ID:	ILD047360995
Contact:	KYO BANG
Contact address:	1108 W BRYN MAWR CHICAGO, IL 60660
Contact country:	US
Contact telephone:	(312) 769-6359
Contact email:	Not reported
EPA Region:	05
Classification:	Small Small Quantity Generator
Description:	Handler: generates more than 100 and less than 1000 kg of hazardous waste during any calendar month and accumulates less than 6000 kg of hazardous waste at any time; or generates 100 kg or less of hazardous waste during any calendar month, and accumulates more than 1000 kg of hazardous waste at any time

Owner/Operator Summary:

Owner/operator name:	BANG KYO JU
Owner/operator address:	ADDRESS NOT REPORTED CITY NOT REPORTED, AK 99998
Owner/operator country:	Not reported
Owner/operator telephone:	(312) 555-1212
Legal status:	Private
Owner/Operator Type:	Owner
Owner/Op start date:	Not reported
Owner/Op end date:	Not reported

Owner/operator name:	NAME NOT REPORTED
Owner/operator address:	ADDRESS NOT REPORTED CITY NOT REPORTED, AK 99998
Owner/operator country:	Not reported
Owner/operator telephone:	(312) 555-1212
Legal status:	Private
Owner/Operator Type:	Operator
Owner/Op start date:	Not reported
Owner/Op end date:	Not reported

Handler Activities Summary:

U.S. importer of hazardous waste:	No
Mixed waste (haz. and radioactive):	No
Recycler of hazardous waste:	No
Transporter of hazardous waste:	No
Treater, storer or disposer of HW:	No
Underground injection activity:	No
On-site burner exemption:	No
Furnace exemption:	No
Used oil fuel burner:	No
Used oil processor:	No

GOLD CLEANERS (Continued) **1000182837**

User oil refiner: No
Used oil fuel marketer to burner: No
Used oil Specification marketer: No
Used oil transfer facility: No
Used oil transporter: No

Hazardous Waste Summary:
Waste code: F002
Waste name: THE FOLLOWING SPENT HALOGENATED SOLVENTS: TETRACHLOROETHYLENE, METHYLENE CHLORIDE, TRICHLOROETHYLENE, 1,1,1-TRICHLOROETHANE, CHLOROBENZENE, 1,1,2-TRICHLORO-1,2,2-TRIFLUOROETHANE, ORTHO-DICHLOROBENZENE, TRICHLOROFLUOROMETHANE, AND 1,1,2-TRICHLOROETHANE; ALL SPENT SOLVENT MIXTURES/BLENDS CONTAINING, BEFORE USE, A TOTAL OF TEN PERCENT OR MORE (BY VOLUME) OF ONE OR MORE OF THE ABOVE HALOGENATED SOLVENTS OR THOSE LISTED IN F001, F004, OR F005, AND STILL BOTTOMS FROM THE RECOVERY OF THESE SPENT SOLVENTS AND SPENT SOLVENT MIXTURES.

Violation Status: No violations found

F65 **SHOFFONAN HARRY** **EDR US Hist Cleaners** **1009210487**
North **1109 BERWYN AV** **N/A**
< 1/8 **CHICAGO, IL**
0.005 mi.
29 ft. **Site 14 of 23 in cluster F**

Relative:
Higher

Actual:
599 ft.

EDR Historical Cleaners:
Name: BERWYN CLEANERS
Year: 1923
Type: CLEANERS AND DYERS

Name: SHOFFONAN HARRY
Year: 1928
Type: CLEANERS GARMENTS CURTAINS AND DRAPERIES

J66 **STURTEVANT CLANING SHOP** **EDR US Hist Cleaners** **1009205758**
South **1106 LELAND AV** **N/A**
< 1/8 **CHICAGO, IL**
0.008 mi.
40 ft. **Site 5 of 22 in cluster J**

Relative:
Lower

Actual:
594 ft.

EDR Historical Cleaners:
Name: STURTEVANT CLEANING SHOP
Year: 1923
Type: CLEANERS AND DYERS CONTD

Name: STURTEVANT CLANING SHOP
Year: 1928
Type: CLOTHES PRESSERS AND CLEANERS

I67 South < 1/8 0.010 mi. 53 ft. | **SING HAW 1107 1/2 ARGYLE CHICAGO, IL** | **EDR US Hist Cleaners** | **1009200933 N/A**

Site 6 of 14 in cluster I

Relative: Higher

Actual: 599 ft.

EDR Historical Cleaners:

Name:	SING HAW
Year:	1928
Type:	LAUNDRIES CHINESE

J68 South < 1/8 0.012 mi. 64 ft. | **BUDDIST TEMPLE OF CHICAGO 1151 W LELAND CHICAGO, IL 60640** | **RCRA-SQG FINDS** | **1004697694 ILR000080135**

Site 6 of 22 in cluster J

Relative: Lower

Actual: 594 ft.

RCRA-SQG:

Date form received by agency:	07/26/2000
Facility name:	BUDDIST TEMPLE OF CHICAGO
Facility address:	1151 W LELAND CHICAGO, IL 60640
EPA ID:	ILR000080135
Mailing address:	PO BOX 489 337 RIVER RD LEMONT, IL 60439
Contact:	ELLEN TEGELOR
Contact address:	PO BOX 489 337 RIVER RD LEMONT, IL 60439
Contact country:	US
Contact telephone:	(630) 257-7540
Contact email:	Not reported
EPA Region:	05
Classification:	Small Small Quantity Generator
Description:	Handler: generates more than 100 and less than 1000 kg of hazardous waste during any calendar month and accumulates less than 6000 kg of hazardous waste at any time; or generates 100 kg or less of hazardous waste during any calendar month, and accumulates more than 1000 kg of hazardous waste at any time

Owner/Operator Summary:

Owner/operator name:	BUDDIST TEMPLE OF CHICAGO
Owner/operator address:	1151 W LELAND CHICAGO, IL 60640
Owner/operator country:	Not reported
Owner/operator telephone:	(847) 753-9990
Legal status:	Private
Owner/Operator Type:	Owner
Owner/Op start date:	Not reported
Owner/Op end date:	Not reported

Handler Activities Summary:

U.S. importer of hazardous waste:	No
Mixed waste (haz. and radioactive):	No
Recycler of hazardous waste:	No
Transporter of hazardous waste:	No
Treater, storer or disposer of HW:	No
Underground injection activity:	No
On-site burner exemption:	No
Furnace exemption:	No

BUDDIST TEMPLE OF CHICAGO (Continued) **1004697694**

Used oil fuel burner: No
Used oil processor: No
User oil refiner: No
Used oil fuel marketer to burner: No
Used oil Specification marketer: No
Used oil transfer facility: No
Used oil transporter: No

Hazardous Waste Summary:
Waste code: D001
Waste name: IGNITABLE HAZARDOUS WASTES ARE THOSE WASTES WHICH HAVE A FLASHPOINT OF LESS THAN 140 DEGREES FAHRENHEIT AS DETERMINED BY A PENSKY-MARTENS CLOSED CUP FLASH POINT TESTER. ANOTHER METHOD OF DETERMINING THE FLASH POINT OF A WASTE IS TO REVIEW THE MATERIAL SAFETY DATA SHEET, WHICH CAN BE OBTAINED FROM THE MANUFACTURER OR DISTRIBUTOR OF THE MATERIAL. LACQUER THINNER IS AN EXAMPLE OF A COMMONLY USED SOLVENT WHICH WOULD BE CONSIDERED AS IGNITABLE HAZARDOUS WASTE.

Violation Status: No violations found

FINDS:

Registry ID: 110003059163

Environmental Interest/Information System
RCRAInfo is a national information system that supports the Resource Conservation and Recovery Act (RCRA) program through the tracking of events and activities related to facilities that generate, transport, and treat, store, or dispose of hazardous waste. RCRAInfo allows RCRA program staff to track the notification, permit, compliance, and corrective action activities required under RCRA.

J69 **BUDDHIST TEMPLE OF CHICAGO** **IL UST** **U003762863**
South **1151 W LELAND** **IL BOL** **N/A**
< 1/8 **CHICAGO, IL 60640**
0.012 mi.
64 ft. **Site 7 of 22 in cluster J**

Relative:
Lower

Actual:
594 ft.

UST:
Facility ID: 2040043
Facility Status: EXEMPT
Facility Type: **NONE**
Owner Id: U0029719
Owner Name: Buddhist Temple of Chicago
Owner Address: 1151 W Leland
Owner City,St,Zip: Chicago, IL 60640

Tank Number: 1
Tank Status: **Exempt from registration**
Tank Capacity: 1050
Tank Substance: Gasoline
Last Used Date: 12/31/1973
OSFM First Notify Date: 8/1/2000
Red Tag Issue Date: Not reported
Install Date: Not reported
Green Tag Decal: **Not reported**
Green Tag Issue Date: **Not reported**

BUDDHIST TEMPLE OF CHICAGO (Continued) **U003762863**

Green Tag Expire Date:	**Not reported**
Self Service Permit Inspection Date:	**Not reported**
Self Service Permit Expire Date:	**Not reported**
Fee Due:	Not reported

Tank Number:	2
Tank Status:	**Exempt from registration**
Tank Capacity:	1050
Tank Substance:	Gasoline
Last Used Date:	12/31/1973
OSFM First Notify Date:	8/1/2000
Red Tag Issue Date:	Not reported
Install Date:	Not reported
Green Tag Decal:	**Not reported**
Green Tag Issue Date:	**Not reported**
Green Tag Expire Date:	**Not reported**
Self Service Permit Inspection Date:	**Not reported**
Self Service Permit Expire Date:	**Not reported**
Fee Due:	Not reported

BOL:

Site Id:	170000188945
Inv Num:	0316035152
Interest Name:	Buddhist Temple of Chicago
Interest Type:	BOL
Media Code:	LAND

I70 South < 1/8 0.013 mi. 71 ft. | **BARTLING NELLIE** | **EDR US Hist Cleaners** | **1009211037**
1104 ARGYLE | **N/A**
CHICAGO, IL

Site 7 of 14 in cluster I

Relative: Higher

Actual: 599 ft.

EDR Historical Cleaners:

Name:	BARTLING NELLIE
Year:	1923
Type:	CLEANERS AND DYERS

Name:	MEYER SIDNEY S
Year:	1928
Type:	CLOTHES PRESSEERS AND CLEANERS

C71 North < 1/8 0.015 mi. 77 ft. | **BRYN MAWR HAND LAUNDRY** | **EDR US Hist Cleaners** | **1009201090**
1105 BRYN MAWR AV | **N/A**
CHICAGO, IL

Site 9 of 26 in cluster C

Relative: Lower

Actual: 598 ft.

EDR Historical Cleaners:

Name:	BRYN MAWR HAND LAUNDRY
Year:	1928
Type:	LAUNDRIES HAND

J72 South < 1/8 0.018 mi. 97 ft. | **LECLAIR JOHN J**
1103 LELAND AV
CHICAGO, IL | **EDR US Hist Cleaners** | **1009211068**
N/A

Site 8 of 22 in cluster J

Relative: Lower

Actual: 597 ft.

EDR Historical Cleaners:

Name:	LECLAIR JOHN J
Year:	1923
Type:	CLEANERS ANTD DYERS CONTD

C73 North < 1/8 0.022 mi. 116 ft. | **GOLD CLEANERS**
1100-1114 WEST BRYN MAWR AVENUE
CHICAGO, IL 60660 | **IL ENG CONTROLS**
IL INST CONTROL
IL SRP | **S106779151**
N/A

Site 10 of 26 in cluster C

Relative: Lower

Actual: 598 ft.

ENGINEERING CONTROLS:

Illinois Epa Id:	0316775018
NFR Letter:	12/16/2008
Date NFR Recorded:	01/23/2009
Type Of Site:	Residential
Comprehensive / Focused:	Focused
Remediation Applicant Title:	Ms.
Remediation Applicant Name:	Kimberly Worthington
RA Company:	City of Chicago Department of Environment
RA Address:	30 North LaSalle Street
RA Secondary Address:	25th Floor
RA City,St,Zip:	Chicago, IL 60602-2575
Institutional Controls:	Groundwater use restriction
Engineered Barriers:	Asphalt barrier/Concrete barrier
Worker Caution:	True
Acres:	0.25

IL INSTUTIONAL CONTROL:

Illinois EPA Id:	0316775018
NFR Letter:	12/16/2008
Date NFR Recorded:	01/23/2009
Type Of Site:	Residential
Comprehensive / Focused:	Focused
Remediation Applicant Title:	Ms.
Remediation Applicant Name:	Kimberly Worthington
RA Company:	City of Chicago Department of Environment
RA Address:	30 North LaSalle Street
RA Secondary Address:	25th Floor
RA City,St,Zip:	Chicago, IL 60602-2575
Institutional Controls:	Groundwater use restriction
Engineered Barriers:	Asphalt barrier/Concrete barrier
Worker Caution:	True
Acres:	0.25

SRP:

IL EPA Id:	0316775018
US EPA Id:	ILD047360995
Longitude:	-87.65841
Latitude:	41.98384
Contact Name:	Kimberly Worthington
Contact Address:	30 North LaSalle Street
Contact Address2:	25th Floor

GOLD CLEANERS (Continued) **S106779151**

Contact City,St,Zip:	Chicago, IL 60602-2575
Contact Phone:	(312) 744-9139
Date Enrolled:	11/23/2004
Point Of Contact:	G. Nicholas Textor, P.E.
Consultant Company:	Consoer Townsend Envirodyne Engineers, Inc.
Consultant Address:	303 East Wacker Drive
Consultant Address2:	Suite 600
Consultant City,St,Zip:	Chicago, IL 60601-5276
Consultant Phone:	(312) 861-4036
Proj Mgr Assigned:	Catlin
Sec. 4 Letter Date:	Not reported
NFR Recorded:	01/23/2009
Active:	False
Total Acres:	0.25
No Further Remediation Letter Dt:	12/16/2008
Remediation Applicant Co:	City of Chicago Department of Environment
Remediation Applicant Title:	Ms.
Remediation Applicant Name:	Ms. Kimberly Worthington
Remediation Applicant Company:	City of Chicago Department of Environment
Remediation Applicant Address:	30 North LaSalle Street
Remediation Applicant Address 2:	25th Floor
Remediation Applicant City,St,Zip:	Chicago, IL 60602-2575
Illinois EPA:	0316775018
Site Name:	Gold Cleaners
NFR Letter:	2008-12-16
NFR Letter Date Recorded:	2009-01-23
Site Type:	Residential
Comprehensive/Focused:	Focused
Institutional Controls:	Groundwater use restriction
Barrier:	Asphalt barrier/Concrete barrier
Worker Caution:	True
Acres:	0.25

F74 **EDR US Hist Cleaners** **1009184849**
NNE **1101 W BERWYN AVE** **N/A**
< 1/8 **CHICAGO, IL 60640**
0.022 mi.
117 ft. **Site 15 of 23 in cluster F**

Relative:
Lower

Actual:
598 ft.

EDR Historical Cleaners:

Name:	BERWYN COIN LAUNDRY
Year:	2003
Type:	LAUNDRIES SELF SERVICE
Name:	BERWYN COIN LAUNDRY
Year:	1999
Address:	1101 W BERWYN AVE
Name:	BERWYN COIN LAUNDRY
Year:	2000
Address:	1101 W BERWYN AVE
Name:	BERWYN COIN LAUNDRY
Year:	2001
Address:	1101 W BERWYN AVE
Name:	BERWYN COIN LAUNDRY

(Continued) **1009184849**

Year: 2003
Address: 1101 W BERWYN AVE

Name: BERWYN COIN LAUNDRY
Year: 2004
Address: 1101 W BERWYN AVE

Name: BERWYN COIN LAUNDRY
Year: 2005
Address: 1101 W BERWYN AVE

Name: BERWYN COIN LAUNDRY
Year: 2006
Address: 1101 W BERWYN AVE

Name: BERWYN COIN LAUNDRY
Year: 2007
Address: 1101 W BERWYN AVE

Name: BERWYN COIN LAUNDRY
Year: 2008
Address: 1101 W BERWYN AVE

Name: BERWYN COIN LAUNDRY
Year: 2009
Address: 1101 W BERWYN AVE

Name: IMAGE LAUNDROMAT
Year: 2010
Address: 1101 W BERWYN AVE

Name: IMAGE LAUNDROMAT
Year: 2011
Address: 1101 W BERWYN AVE

Name: IMAGE LAUNDROMAT
Year: 2012
Address: 1101 W BERWYN AVE

E75 **HABITAT FOR HUMANITY** **IL BOL** **S113266612**
North **5530 N WINTHROP** **N/A**
< 1/8 **CHICAGO, IL 60640**
0.023 mi.
119 ft. **Site 13 of 18 in cluster E**

Relative:
Lower

Actual:
598 ft.

BOL:
Site Id: 170000293581
Inv Num: 0316035074
Interest Name: Habitat For Humanity
Interest Type: BOL
Media Code: LAND

E76 North < 1/8 0.023 mi. 119 ft. | **HABITAT FOR HUMANITY**
5530 N WINTHROP
CHICAGO, IL 60640 | **RCRA-SQG FINDS** | **1000689001 ILD984881466**

Site 14 of 18 in cluster E

Relative: Lower

Actual: 598 ft.

RCRA-SQG:

Date form received by agency:	05/15/1992
Facility name:	HABITAT FOR HUMANITY
Facility address:	5530 N WINTHROP CHICAGO, IL 60640
EPA ID:	ILD984881466
Mailing address:	3225 W FOSTER CHICAGO, IL 60625
Contact:	PETE MUELLER
Contact address:	3225 W FOSTER CHICAGO, IL 60625
Contact country:	US
Contact telephone:	(312) 767-3030
Contact email:	Not reported
EPA Region:	05
Classification:	Small Small Quantity Generator
Description:	Handler: generates more than 100 and less than 1000 kg of hazardous waste during any calendar month and accumulates less than 6000 kg of hazardous waste at any time; or generates 100 kg or less of hazardous waste during any calendar month, and accumulates more than 1000 kg of hazardous waste at any time

Owner/Operator Summary:

Owner/operator name:	HABITAT FOR HUMANITY UPTOWN
Owner/operator address:	3224 W FOSTER CHICAGO, IL 60625
Owner/operator country:	Not reported
Owner/operator telephone:	(312) 509-6034
Legal status:	Private
Owner/Operator Type:	Owner
Owner/Op start date:	Not reported
Owner/Op end date:	Not reported

Handler Activities Summary:

U.S. importer of hazardous waste:	No
Mixed waste (haz. and radioactive):	No
Recycler of hazardous waste:	No
Transporter of hazardous waste:	No
Treater, storer or disposer of HW:	No
Underground injection activity:	No
On-site burner exemption:	No
Furnace exemption:	No
Used oil fuel burner:	No
Used oil processor:	No
User oil refiner:	No
Used oil fuel marketer to burner:	No
Used oil Specification marketer:	No
Used oil transfer facility:	No
Used oil transporter:	No

Hazardous Waste Summary:

Waste code:	D001

HABITAT FOR HUMANITY (Continued) **1000689001**

Waste name: IGNITABLE HAZARDOUS WASTES ARE THOSE WASTES WHICH HAVE A FLASHPOINT OF LESS THAN 140 DEGREES FAHRENHEIT AS DETERMINED BY A PENSKY-MARTENS CLOSED CUP FLASH POINT TESTER. ANOTHER METHOD OF DETERMINING THE FLASH POINT OF A WASTE IS TO REVIEW THE MATERIAL SAFETY DATA SHEET, WHICH CAN BE OBTAINED FROM THE MANUFACTURER OR DISTRIBUTOR OF THE MATERIAL. LACQUER THINNER IS AN EXAMPLE OF A COMMONLY USED SOLVENT WHICH WOULD BE CONSIDERED AS IGNITABLE HAZARDOUS WASTE.

Violation Status: No violations found

FINDS:

Registry ID: 110005910853

Environmental Interest/Information System
ACES (Illinois - Agency Compliance And Enforcement System) is the Illinois EPA Project to facilitate the permitting operations

RCRAInfo is a national information system that supports the Resource Conservation and Recovery Act (RCRA) program through the tracking of events and activities related to facilities that generate, transport, and treat, store, or dispose of hazardous waste. RCRAInfo allows RCRA program staff to track the notification, permit, compliance, and corrective action activities required under RCRA.

G77 **GOUDY WILLIAM C SCHOOL** **RCRA-CESQG** **1001127081**
ESE **5120 N WINTHROP** **FINDS** **ILR000033811**
< 1/8 **CHICAGO, IL 60640**
0.023 mi.
119 ft. **Site 13 of 29 in cluster G**

Relative:
Lower

Actual:
598 ft.

RCRA-CESQG:
Date form received by agency: 12/24/2009
Facility name: GOUDY WILLIAM C SCHOOL
Facility address: 5120 N WINTHROP
CHICAGO, IL 60640
EPA ID: ILR000033811
Mailing address: 8501 W 191ST ST BOX 10
MOKENA, IL 60448
Contact: THOMAS CONNELLY
Contact address: 8501 W 191ST ST BOX 10
MOKENA, IL 60448
Contact country: US
Contact telephone: (707) 923-0202
Contact email: Not reported
EPA Region: 05
Classification: Conditionally Exempt Small Quantity Generator
Description: Handler: generates 100 kg or less of hazardous waste per calendar month, and accumulates 1000 kg or less of hazardous waste at any time; or generates 1 kg or less of acutely hazardous waste per calendar month, and accumulates at any time: 1 kg or less of acutely hazardous waste; or 100 kg or less of any residue or contaminated soil, waste or other debris resulting from the cleanup of a spill, into or on any land or water, of acutely hazardous waste; or generates 100 kg or less of any residue or contaminated soil, waste or other debris resulting from the cleanup of a spill, into or on any land or water, of acutely hazardous waste during any calendar month, and accumulates at any

GOUDY WILLIAM C SCHOOL (Continued) **1001127081**

time: 1 kg or less of acutely hazardous waste; or 100 kg or less of any residue or contaminated soil, waste or other debris resulting from the cleanup of a spill, into or on any land or water, of acutely hazardous waste

Owner/Operator Summary:

Owner/operator name:	CHICAGO PUBLIC SCHOOLS
Owner/operator address:	1819 W PERSHING RD 6WW CHICAGO, IL 60609
Owner/operator country:	Not reported
Owner/operator telephone:	(773) 535-7039
Legal status:	Municipal
Owner/Operator Type:	Owner
Owner/Op start date:	Not reported
Owner/Op end date:	Not reported

Handler Activities Summary:

U.S. importer of hazardous waste:	No
Mixed waste (haz. and radioactive):	No
Recycler of hazardous waste:	No
Transporter of hazardous waste:	No
Treater, storer or disposer of HW:	No
Underground injection activity:	No
On-site burner exemption:	No
Furnace exemption:	No
Used oil fuel burner:	No
Used oil processor:	No
User oil refiner:	No
Used oil fuel marketer to burner:	No
Used oil Specification marketer:	No
Used oil transfer facility:	No
Used oil transporter:	No

Historical Generators:

Date form received by agency:	10/23/1998
Facility name:	GOUDY WILLIAM C SCHOOL
Classification:	Conditionally Exempt Small Quantity Generator

Hazardous Waste Summary:

Waste code:	D006
Waste name:	CADMIUM
Waste code:	D008
Waste name:	LEAD
Waste code:	D009
Waste name:	MERCURY
Waste code:	D006
Waste name:	CADMIUM
Waste code:	D008
Waste name:	LEAD
Waste code:	D009

GOUDY WILLIAM C SCHOOL (Continued) **1001127081**

Waste name: MERCURY

Waste code: X002
Waste name: POLYCHLORINATED BIPHENOLS (PCBs)

Violation Status: No violations found

FINDS:

Registry ID: 110005952558

Environmental Interest/Information System
ACES (Illinois - Agency Compliance And Enforcement System) is the Illinois EPA Project to facilitate the permitting operations

RCRAInfo is a national information system that supports the Resource Conservation and Recovery Act (RCRA) program through the tracking of events and activities related to facilities that generate, transport, and treat, store, or dispose of hazardous waste. RCRAInfo allows RCRA program staff to track the notification, permit, compliance, and corrective action activities required under RCRA.

G78 **WILLIAM C GOUDY SCHOOL** **IL BOL** **S113266641**
ESE **5120 N WINTHROP** **N/A**
< 1/8 **CHICAGO, IL 60640**
0.023 mi.
119 ft. **Site 14 of 29 in cluster G**

Relative:
Lower

Actual:
598 ft.

BOL:
Site Id: 170000330577
Inv Num: 0316035121
Interest Name: William C Goudy School
Interest Type: BOL
Media Code: LAND

F79 **HAMEN S CUSTOM INTERIORS CLNRS** **EDR US Hist Cleaners** **1009183641**
NNE **5306 N WINTHROP AVE** **N/A**
< 1/8 **CHICAGO, IL**
0.023 mi.
119 ft. **Site 16 of 23 in cluster F**

Relative:
Lower

Actual:
598 ft.

EDR Historical Cleaners:
Name: HAMEN S CUSTOM INTERIORS CLNRS
Year: 2003
Type: DRAPERY AND CURTAIN CLEANERS

J80 South < 1/8 0.023 mi. 121 ft. | **MOY LEE** | **EDR US Hist Cleaners** | **1009202738** | **N/A**
4752 WINTHROP AV
CHICAGO, IL

Site 9 of 22 in cluster J

Relative: Lower
Actual: 596 ft.

EDR Historical Cleaners:
Name: MOY LEE
Year: 1928
Type: LAUNDRIES CHINESE

K81 South < 1/8 0.024 mi. 126 ft. | **LIPPMAN GERSON** | **EDR US Hist Cleaners** | **1009215295** | **N/A**
4805 WINTHROP AV
CHICAGO, IL

Site 2 of 10 in cluster K

Relative: Lower
Actual: 593 ft.

EDR Historical Cleaners:
Name: LIPPMAN GERSON
Year: 1928
Type: CLOTHES PRESSEERS AND CLEANERS

C82 North < 1/8 0.024 mi. 128 ft. | **WR PROPERTY MGT** | **IL BOL** | **S113274680** | **N/A**
5625 N WINTHROP AVE
CHICAGO, IL 60660

Site 11 of 26 in cluster C

Relative: Lower
Actual: 598 ft.

BOL:
Site Id: 170001867157
Inv Num: 0316775110
Interest Name: WR Property Mgt
Interest Type: BOL
Media Code: LAND

C83 North < 1/8 0.024 mi. 128 ft. | **WR PROPERTY MGT CO LLC** | **RCRA-SQG** | **1014390114** | **ILR000164137**
5625 N WINTHROP AVE
CHICAGO, IL 60660

Site 12 of 26 in cluster C

Relative: Lower
Actual: 598 ft.

RCRA-SQG:
Date form received by agency: 10/18/2010
Facility name: WR PROPERTY MGT CO LLC
Facility address: 5625 N WINTHROP AVE
CHICAGO, IL 60660
EPA ID: ILR000164137
Contact: JEREMY DAVIS
Contact address: Not reported
Not reported
Contact country: US
Contact telephone: (217) 555-5555
Contact email: Not reported
EPA Region: 05
Classification: Small Small Quantity Generator
Description: Handler: generates more than 100 and less than 1000 kg of hazardous waste during any calendar month and accumulates less than 6000 kg of

WR PROPERTY MGT CO LLC (Continued) **1014390114**

hazardous waste at any time; or generates 100 kg or less of hazardous waste during any calendar month, and accumulates more than 1000 kg of hazardous waste at any time

Owner/Operator Summary:

Owner/operator name:	WR PROPERTY MGT CO LLC
Owner/operator address:	Not reported
	Not reported
Owner/operator country:	US
Owner/operator telephone:	Not reported
Legal status:	Private
Owner/Operator Type:	Operator
Owner/Op start date:	10/12/2009
Owner/Op end date:	Not reported

Owner/operator name:	WR PROPERTY MGT CO LLC
Owner/operator address:	Not reported
	Not reported
Owner/operator country:	US
Owner/operator telephone:	Not reported
Legal status:	Private
Owner/Operator Type:	Owner
Owner/Op start date:	10/12/2009
Owner/Op end date:	Not reported

Handler Activities Summary:

U.S. importer of hazardous waste:	No
Mixed waste (haz. and radioactive):	No
Recycler of hazardous waste:	No
Transporter of hazardous waste:	No
Treater, storer or disposer of HW:	No
Underground injection activity:	No
On-site burner exemption:	No
Furnace exemption:	No
Used oil fuel burner:	No
Used oil processor:	No
User oil refiner:	No
Used oil fuel marketer to burner:	No
Used oil Specification marketer:	No
Used oil transfer facility:	No
Used oil transporter:	No

Hazardous Waste Summary:

Waste code:	D008
Waste name:	LEAD

Violation Status: No violations found

K84 **BULK PETROLEUM CORP** **EDR US Hist Auto Stat** **1009076665**
South **1063 W LAWRENCE AVE** **N/A**
< 1/8 **CHICAGO, IL**
0.024 mi.
129 ft. **Site 3 of 10 in cluster K**

Relative:
Lower

Actual:
593 ft.

EDR Historical Auto Stations:

Name:	BULK PETROLEUM CORP
Year:	1981
Type:	SERVICE STATIONS GASOLINE AND OIL

K85 **ANDREW MAXWELL LAW FIRM** **IL LUST** **S104524505**
South **1063 LAWRENCE AVE** **IL BOL** **N/A**
< 1/8 **CHICAGO, IL 60640**
0.024 mi.
129 ft. **Site 4 of 10 in cluster K**

Relative:
Lower

Actual:
593 ft.

LUST:

Incident Num:	922746
IL EPA Id:	0316035080
Product:	Gasoline
IEMA Date:	09/29/1992
Project Manager:	Irwin
Project Manager Phone:	Not reported
Email:	Not reported
PRP Name:	Andrew Maxwell Law Firm
PRP Contact:	Andrew J. Maxwell
PRP Address:	1063 Lawrence Ave.
PRP City,St,Zip:	Chicago, IL 60640
PRP Phone:	Not reported
Site Classification:	Not reported
Section 57.5(g) Letter:	731
Date Section 57.5(g) Letter:	Not reported
Non LUST Determination Letter:	Not reported
20 Report Received:	02/29/1992
45 Report Received:	01/08/1993
NFA/NFR Letter:	**03/01/1993**
NFR Date Recorded:	Not reported

BOL:

Site Id:	170000498496
Inv Num:	0316035080
Interest Name:	Andrew Maxwell Law Firm
Interest Type:	BOL
Media Code:	LAND

K86 **SARA ENTERPRISE INC** **IL UST** **U003104595**
South **1063 W LAWRENCE** **N/A**
< 1/8 **CHICAGO, IL 60640**
0.024 mi.
129 ft. **Site 5 of 10 in cluster K**

Relative:
Lower

Actual:
593 ft.

UST:

Facility ID:	2035046
Facility Status:	CLOSED
Facility Type:	**NONE**
Owner Id:	U0024885
Owner Name:	Maxwell Andrew

SARA ENTERPRISE INC (Continued) **U003104595**

Owner Address:	135 S Lasalle
Owner City,St,Zip:	Chicago, IL 60603

Tank Number:	1
Tank Status:	**Removed**
Tank Capacity:	6000
Tank Substance:	Gasoline
Last Used Date:	1/1/1901
OSFM First Notify Date:	1/1/1901
Red Tag Issue Date:	Not reported
Install Date:	Not reported
Green Tag Decal:	**Not reported**
Green Tag Issue Date:	**Not reported**
Green Tag Expire Date:	**Not reported**
Self Service Permit Inspection Date:	**Not reported**
Self Service Permit Expire Date:	**Not reported**
Fee Due:	$600.00

Tank Number:	2
Tank Status:	**Removed**
Tank Capacity:	6000
Tank Substance:	Gasoline
Last Used Date:	1/1/1901
OSFM First Notify Date:	1/1/1901
Red Tag Issue Date:	Not reported
Install Date:	Not reported
Green Tag Decal:	**Not reported**
Green Tag Issue Date:	**Not reported**
Green Tag Expire Date:	**Not reported**
Self Service Permit Inspection Date:	**Not reported**
Self Service Permit Expire Date:	**Not reported**
Fee Due:	$600.00

Tank Number:	3
Tank Status:	**Removed**
Tank Capacity:	6000
Tank Substance:	Gasoline
Last Used Date:	1/1/1901
OSFM First Notify Date:	1/1/1901
Red Tag Issue Date:	Not reported
Install Date:	Not reported
Green Tag Decal:	**Not reported**
Green Tag Issue Date:	**Not reported**
Green Tag Expire Date:	**Not reported**
Self Service Permit Inspection Date:	**Not reported**
Self Service Permit Expire Date:	**Not reported**
Fee Due:	$600.00

Tank Number:	4
Tank Status:	**Removed**
Tank Capacity:	6000
Tank Substance:	Gasoline
Last Used Date:	1/1/1901
OSFM First Notify Date:	1/1/1901

SARA ENTERPRISE INC (Continued) **U003104595**

Red Tag Issue Date:	Not reported
Install Date:	Not reported
Green Tag Decal:	**Not reported**
Green Tag Issue Date:	**Not reported**
Green Tag Expire Date:	**Not reported**
Self Service Permit Inspection Date:	**Not reported**
Self Service Permit Expire Date:	**Not reported**
Fee Due:	$600.00

K87 **ARAGON BALLROOM** **IL UST** **U003853398**
South **1106 W LAWRENCE AVE** **N/A**
< 1/8 **CHICAGO, IL 60640**
0.024 mi.
129 ft. **Site 6 of 10 in cluster K**

Relative:
Lower

Actual:
593 ft.

UST:

Facility ID:	2041038
Facility Status:	EXEMPT
Facility Type:	**COMMERCIAL / RETAIL**
Owner Id:	U0030654
Owner Name:	Aragon Enterainment Center
Owner Address:	1106 W Lawrence Ave
Owner City,St,Zip:	Chicago, IL 60640
Tank Number:	1
Tank Status:	**Exempt from registration**
Tank Capacity:	12000
Tank Substance:	Heating Oil
Last Used Date:	12/31/1973
OSFM First Notify Date:	12/24/2003
Red Tag Issue Date:	Not reported
Install Date:	Not reported
Green Tag Decal:	**Not reported**
Green Tag Issue Date:	**Not reported**
Green Tag Expire Date:	**Not reported**
Self Service Permit Inspection Date:	**Not reported**
Self Service Permit Expire Date:	**Not reported**
Fee Due:	Not reported

K88 **CASTLE CLNRS DYERS** **EDR US Hist Cleaners** **1009204877**
South **4830 WINTHROP AV** **N/A**
< 1/8 **CHICAGO, IL**
0.025 mi.
130 ft. **Site 7 of 10 in cluster K**

Relative:
Lower

Actual:
592 ft.

EDR Historical Cleaners:

Name:	CASTLE CLNRS DYERS
Year:	1928
Type:	CLOTHES PRESSERS AND CLEANERS

F89 NE < 1/8 0.025 mi. 132 ft. | **JUSTRITE LAUNDRY 5252 WINTHROP AV CHICAGO, IL** | **EDR US Hist Cleaners** | **1009201711 N/A**

Site 17 of 23 in cluster F

Relative: Lower

Actual: 598 ft.

EDR Historical Cleaners:

Name:	JUSTRITE LAUNDRY
Year:	1928
Type:	LAUNDRIES HAND

D90 North < 1/8 0.029 mi. 155 ft. | **AMOCO STATION #15590 5657 BROADWAY & HOLLYWOOD CHICAGO, IL 60626** | **IL LUST IL UST** | **U001141927 N/A**

Site 2 of 16 in cluster D

Relative: Higher

Actual: 599 ft.

LUST:

Incident Num:	911508
IL EPA Id:	0316775024
Product:	Gasoline
IEMA Date:	06/04/1991
Project Manager:	Putrich
Project Manager Phone:	(217) 524-4827
Email:	Steve.Putrich@illinois.gov
PRP Name:	Amoco Oil Co.
PRP Contact:	Lyle Bruce
PRP Address:	28100 Torch Pkwy., 6-S
PRP City,St,Zip:	Warrenville, IL 60555
PRP Phone:	Not reported
Site Classification:	Not reported
Section 57.5(g) Letter:	731
Date Section 57.5(g) Letter:	Not reported
Non LUST Determination Letter:	Not reported
20 Report Received:	07/11/1991
45 Report Received:	08/01/1991
NFA/NFR Letter:	**03/15/2000**
NFR Date Recorded:	08/15/2000

UST:

Facility ID:	2010834
Facility Status:	CLOSED
Facility Type:	**OTHER**
Owner Id:	U0000552
Owner Name:	BP Products North America, Inc.
Owner Address:	P. O. Box 6038 Environmental Compliance Department
Owner City,St,Zip:	Artesia, CA 90702
Tank Number:	1
Tank Status:	**Removed**
Tank Capacity:	500
Tank Substance:	Used Oil
Last Used Date:	Not reported
OSFM First Notify Date:	4/25/1986
Red Tag Issue Date:	Not reported
Install Date:	1/1/1968
Green Tag Decal:	**D001965**
Green Tag Issue Date:	**6/7/2002**
Green Tag Expire Date:	**12/31/2005**

AMOCO STATION #15590 (Continued) **U001141927**

Self Service Permit Inspection Date:	**Not reported**
Self Service Permit Expire Date:	**Not reported**
Fee Due:	$0.00

Tank Number:	10
Tank Status:	**Removed**
Tank Capacity:	15000
Tank Substance:	Gasoline
Last Used Date:	10/1/2003
OSFM First Notify Date:	7/2/2002
Red Tag Issue Date:	Not reported
Install Date:	2/7/2002
Green Tag Decal:	**D001965**
Green Tag Issue Date:	**6/7/2002**
Green Tag Expire Date:	**12/31/2005**
Self Service Permit Inspection Date:	**Not reported**
Self Service Permit Expire Date:	**Not reported**
Fee Due:	$0.00

Tank Number:	11
Tank Status:	**Removed**
Tank Capacity:	15000
Tank Substance:	Gasoline
Last Used Date:	10/1/2003
OSFM First Notify Date:	7/2/2002
Red Tag Issue Date:	Not reported
Install Date:	2/7/2002
Green Tag Decal:	**D001965**
Green Tag Issue Date:	**6/7/2002**
Green Tag Expire Date:	**12/31/2005**
Self Service Permit Inspection Date:	**Not reported**
Self Service Permit Expire Date:	**Not reported**
Fee Due:	$0.00

Tank Number:	2
Tank Status:	**Removed**
Tank Capacity:	6000
Tank Substance:	Gasoline
Last Used Date:	Not reported
OSFM First Notify Date:	4/25/1986
Red Tag Issue Date:	Not reported
Install Date:	1/1/1968
Green Tag Decal:	**D001965**
Green Tag Issue Date:	**6/7/2002**
Green Tag Expire Date:	**12/31/2005**
Self Service Permit Inspection Date:	**Not reported**
Self Service Permit Expire Date:	**Not reported**
Fee Due:	$0.00

Tank Number:	3
Tank Status:	**Removed**
Tank Capacity:	6000
Tank Substance:	Gasoline

AMOCO STATION #15590 (Continued) **U001141927**

Last Used Date:	Not reported
OSFM First Notify Date:	4/25/1986
Red Tag Issue Date:	Not reported
Install Date:	1/1/1968
Green Tag Decal:	**D001965**
Green Tag Issue Date:	**6/7/2002**
Green Tag Expire Date:	**12/31/2005**
Self Service Permit Inspection Date:	**Not reported**
Self Service Permit Expire Date:	**Not reported**
Fee Due:	$0.00

Tank Number:	4
Tank Status:	**Removed**
Tank Capacity:	8000
Tank Substance:	Gasoline
Last Used Date:	Not reported
OSFM First Notify Date:	4/25/1986
Red Tag Issue Date:	Not reported
Install Date:	1/1/1968
Green Tag Decal:	**D001965**
Green Tag Issue Date:	**6/7/2002**
Green Tag Expire Date:	**12/31/2005**
Self Service Permit Inspection Date:	**Not reported**
Self Service Permit Expire Date:	**Not reported**
Fee Due:	$0.00

Tank Number:	5
Tank Status:	**Removed**
Tank Capacity:	12000
Tank Substance:	Gasoline
Last Used Date:	Not reported
OSFM First Notify Date:	3/23/1993
Red Tag Issue Date:	Not reported
Install Date:	6/5/1991
Green Tag Decal:	**D001965**
Green Tag Issue Date:	**6/7/2002**
Green Tag Expire Date:	**12/31/2005**
Self Service Permit Inspection Date:	**Not reported**
Self Service Permit Expire Date:	**Not reported**
Fee Due:	$0.00

Tank Number:	6
Tank Status:	**Removed**
Tank Capacity:	12000
Tank Substance:	Gasoline
Last Used Date:	Not reported
OSFM First Notify Date:	3/23/1993
Red Tag Issue Date:	Not reported
Install Date:	6/5/1991
Green Tag Decal:	**D001965**
Green Tag Issue Date:	**6/7/2002**
Green Tag Expire Date:	**12/31/2005**
Self Service Permit Inspection Date:	**Not reported**
Self Service Permit Expire Date:	**Not reported**

AMOCO STATION #15590 (Continued) **U001141927**

Fee Due:	$0.00

Tank Number:	7
Tank Status:	**Removed**
Tank Capacity:	12000
Tank Substance:	Gasoline
Last Used Date:	Not reported
OSFM First Notify Date:	3/23/1993
Red Tag Issue Date:	Not reported
Install Date:	6/5/1991
Green Tag Decal:	**D001965**
Green Tag Issue Date:	**6/7/2002**
Green Tag Expire Date:	**12/31/2005**
Self Service Permit Inspection Date:	**Not reported**
Self Service Permit Expire Date:	**Not reported**
Fee Due:	$0.00

Tank Number:	8
Tank Status:	**Removed**
Tank Capacity:	550
Tank Substance:	Used Oil
Last Used Date:	Not reported
OSFM First Notify Date:	3/23/1993
Red Tag Issue Date:	Not reported
Install Date:	6/5/1991
Green Tag Decal:	**D001965**
Green Tag Issue Date:	**6/7/2002**
Green Tag Expire Date:	**12/31/2005**
Self Service Permit Inspection Date:	**Not reported**
Self Service Permit Expire Date:	**Not reported**
Fee Due:	$0.00

Tank Number:	9
Tank Status:	**Exempt from registration**
Tank Capacity:	4000
Tank Substance:	Fuel Oil
Last Used Date:	12/31/1973
OSFM First Notify Date:	7/2/2002
Red Tag Issue Date:	Not reported
Install Date:	Not reported
Green Tag Decal:	**D001965**
Green Tag Issue Date:	**6/7/2002**
Green Tag Expire Date:	**12/31/2005**
Self Service Permit Inspection Date:	**Not reported**
Self Service Permit Expire Date:	**Not reported**
Fee Due:	Not reported

D91 **COMAR INDUSTRIES** **IL BOL** **S113274670**
North **5715-5719 N BROADWAY ST** **N/A**
< 1/8 **CHICAGO, IL 60660**
0.035 mi.
186 ft. **Site 3 of 16 in cluster D**

Relative:
Lower

Actual:
598 ft.

BOL:

Site Id:	170001678566
Inv Num:	0316775099
Interest Name:	Comar Industries
Interest Type:	BOL
Media Code:	LAND

D92 **COMAR INDUSTRIES** **IL SRP** **S108187548**
North **5715-5719 NORTH BROADWAY STREET** **N/A**
< 1/8 **CHICAGO, IL 60660**
0.035 mi.
186 ft. **Site 4 of 16 in cluster D**

Relative:
Lower

Actual:
598 ft.

SRP:

IL EPA Id:	0316775099
US EPA Id:	Not reported
Longitude:	-87.65963
Latitude:	41.98604
Contact Name:	Gus Danos
Contact Address:	450 East Roosevelt Road
Contact Address2:	Not reported
Contact City,St,Zip:	Lombard, IL 60148-
Contact Phone:	(630) 889-9600
Date Enrolled:	09/29/2006
Point Of Contact:	Gregory C. Weeks
Consultant Company:	K-Plus Environmental Services
Consultant Address:	600 West Van Buren Street
Consultant Address2:	Suite 1000
Consultant City,St,Zip:	Chicago, IL 60607-
Consultant Phone:	(708) 932-3975
Proj Mgr Assigned:	Lucas
Sec. 4 Letter Date:	Not reported
NFR Recorded:	09/30/2008
Active:	False
Total Acres:	0.489
No Further Remediation Letter Dt:	08/22/2008
Remediation Applicant Co:	Comar Industries
Remediation Applicant Title:	President
Remediation Applicant Name:	Mr. Gus Danos
Remediation Applicant Company:	Comar Industries
Remediation Applicant Address:	450 East Roosevelt Road
Remediation Applicant Address 2:	Not reported
Remediation Applicant City,St,Zip:	Lombard, IL 60148-
Illinois EPA:	0316775099
Site Name:	Comar Industries
NFR Letter:	2008-08-22
NFR Letter Date Recorded:	2008-09-30
Site Type:	Industrial/Commercial
Comprehensive/Focused:	Focused
Institutional Controls:	Not reported
Barrier:	Not reported
Worker Caution:	False
Acres:	0.489

D93 **COMMERCIAL PROPERTY** **IL UST** **U004060423**
North **5719 N. BROADWAY STREET** **N/A**
< 1/8 **CHICAGO, IL 60660**
0.035 mi.
186 ft. **Site 5 of 16 in cluster D**

Relative:
Lower

Actual:
598 ft.

UST:

Facility ID:	2043360
Facility Status:	EXEMPT
Facility Type:	**NONE**
Owner Id:	U0033606
Owner Name:	Comar Properties
Owner Address:	450 E. Roosevelt Rd.
Owner City,St,Zip:	Lombard, IL 60146
Tank Number:	1
Tank Status:	**Exempt from registration**
Tank Capacity:	1150
Tank Substance:	Heating Oil
Last Used Date:	12/31/1973
OSFM First Notify Date:	6/14/2006
Red Tag Issue Date:	Not reported
Install Date:	Not reported
Green Tag Decal:	**Not reported**
Green Tag Issue Date:	**Not reported**
Green Tag Expire Date:	**Not reported**
Self Service Permit Inspection Date:	**Not reported**
Self Service Permit Expire Date:	**Not reported**
Fee Due:	Not reported

A94 **EDR US Hist Auto Stat** **1015558578**
North **5745 N BROADWAY ST** **N/A**
< 1/8 **CHICAGO, IL 60660**
0.035 mi.
186 ft. **Site 3 of 22 in cluster A**

Relative:
Lower

Actual:
598 ft.

EDR Historical Auto Stations:

Name:	UPTOWN AUTO SERVICE
Year:	1999
Address:	5745 N BROADWAY ST
Name:	UPTOWN AUTO SERVICE
Year:	2000
Address:	5745 N BROADWAY ST
Name:	UPTOWN AUTO SERVICE
Year:	2003
Address:	5745 N BROADWAY ST
Name:	UPTOWN AUTO SERVICE
Year:	2004
Address:	5745 N BROADWAY ST
Name:	UPTOWN AUTO SERVICE
Year:	2005
Address:	5745 N BROADWAY ST
Name:	UPTOWN AUTO SERVICE
Year:	2006
Address:	5745 N BROADWAY ST

(Continued) **1015558578**

Name: UPTOWN AUTO SERVICE
Year: 2007
Address: 5745 N BROADWAY ST

Name: UPTOWN AUTO SERVICE
Year: 2008
Address: 5745 N BROADWAY ST

Name: UPTOWN AUTO SERVICE
Year: 2009
Address: 5745 N BROADWAY ST

Name: UPTOWN AUTO SVC
Year: 2010
Address: 5745 N BROADWAY ST

Name: UPTOWN AUTO SERVICE
Year: 2011
Address: 5745 N BROADWAY ST

Name: UPTOWN AUTO SERVICE
Year: 2012
Address: 5745 N BROADWAY ST

A95 **T & H AUTO SERVICE** **EDR US Hist Auto Stat** **1009072789**
North **5743 N BROADWAY ST** **N/A**
< 1/8 **CHICAGO, IL**
0.035 mi.
186 ft. **Site 4 of 22 in cluster A**

Relative:
Lower

Actual:
598 ft.

EDR Historical Auto Stations:
Name: T & H AUTO SERVICE
Year: 2003
Type: AUTOMOBILE REPAIR AND SERVICE

Name: UPTOWN AUTO SERVICE
Year: 2001
Address: 5743 N BROADWAY ST

Name: T & H AUTO SERVICE
Year: 2002
Address: 5743 N BROADWAY ST

Name: T & H AUTO SERVICE
Year: 2005
Address: 5743 N BROADWAY ST

Name: T & H AUTO SERVICE
Year: 2006
Address: 5743 N BROADWAY ST

Name: T & H AUTO SERVICE
Year: 2007
Address: 5743 N BROADWAY ST

Name: T & H AUTO SERVICE
Year: 2008
Address: 5743 N BROADWAY ST

T & H AUTO SERVICE (Continued) **1009072789**

Name: T & H AUTO SERVICE
Year: 2009
Address: 5743 N BROADWAY ST

Name: T & H AUTO SVC
Year: 2010
Address: 5743 N BROADWAY ST

Name: T & H AUTO SERVICE
Year: 2011
Address: 5743 N BROADWAY ST

Name: T & H AUTO SERVICE
Year: 2012
Address: 5743 N BROADWAY ST

C96 **AMOCO OIL CO** **IL BOL** **S113274620**
North **5657 N BROADWAY AVE** **N/A**
< 1/8 **CHICAGO, IL 60680**
0.036 mi.
190 ft. **Site 13 of 26 in cluster C**

Relative:
Lower

Actual:
598 ft.

BOL:
Site Id: 170000056935
Inv Num: 0316775024
Interest Name: Amoco 15590
Interest Type: BOL
Media Code: LAND

C97 **STANDARD OIL BROADWAY HOLLYWOOD STANDARD** **EDR US Hist Auto Stat** **1009073396**
North **5657 N BROADWAY** **N/A**
< 1/8 **CHICAGO, IL**
0.036 mi.
190 ft. **Site 14 of 26 in cluster C**

Relative:
Lower

Actual:
598 ft.

EDR Historical Auto Stations:
Name: BROADWAY HOLLYWOOD STANDARD
Year: 1981
Type: SERVICE STATIONS GASOLINE AND OIL

Name: BROADWAY HOLLYWOOD STANDARD
Year: 1981
Type: SERVICE STATIONS GASOLINE AND OIL

Name: STANDARD OIL BROADWAY HOLLYWOOD STANDARD
Year: 1981
Type: SERVICE STATIONS GASOLINE AND OIL

Name: STANDARD OIL BROADWAY HOLLYWOOD STANDARD
Year: 1981
Type: SERVICE STATIONS GASOLINE AND OIL

Name: BROADWAY HOLLYWOOD AMOCO
Year: 1999
Address: 5657 N BROADWAY ST

STANDARD OIL BROADWAY HOLLYWOOD STANDARD (Continued) **1009073396**

Name: BROADWAY HOLLYWOOD AMOCO
Year: 2000
Address: 5657 N BROADWAY ST

Name: BROADWAY HOLLYWOOD AMOCO
Year: 2001
Address: 5657 N BROADWAY ST

Name: BROADWAY HOLLYWOOD AMOCO
Year: 2002
Address: 5657 N BROADWAY ST

Name: BROADWAY HOLLYWOOD AMOCO
Year: 2003
Address: 5657 N BROADWAY ST

Name: BP CONNECT
Year: 2004
Address: 5657 N BROADWAY ST

C98 **B P CONNECT** **EDR US Hist Auto Stat** **1009074250**
North **5657 N BROADWAY ST** **N/A**
< 1/8 **CHICAGO, IL**
0.036 mi.
190 ft. **Site 15 of 26 in cluster C**

Relative:
Lower

Actual:
598 ft.

EDR Historical Auto Stations:
Name: B P CONNECT
Year: 2003
Type: SERVICE STATIONS GAS AND OIL

C99 **AMOCO STATION #15590** **IL UIC** **S105226854**
North **5657 NORTH BROADWAY AVE.** **IL LUST** **N/A**
< 1/8 **CHICAGO, IL 60600**
0.036 mi.
190 ft. **Site 16 of 26 in cluster C**

Relative:
Lower

Actual:
598 ft.

UIC:
Facility Id: ILEA65
Facility Type: Not reported
Facility State Id: 65
NAICS Code: Not reported
SIC Code: Not reported

Well:
Well Id: ILEA5X26345565
Well Name: Not reported
Permit Id: ILEA5RA
AOR Well: Not reported
AUT Status: RA
Ownership Type: Not reported
Permit State Id: IL
Submission Date: Not reported
Aquifer Exempt: No
Total Depth: Not reported
Geology Id: Not reported
Well Site: Not reported

AMOCO STATION #15590 (Continued) **S105226854**

Well In Source Water Area:	Not reported
Status Date:	1991-12-03 00:00:00
Operate Status Code:	UC
Well Type:	5B6
Well Type Date:	1991-12-03 00:00:00
Contact Id:	ILEA65
Contact Name:	Not Provided
Contact Street:	5657 NORTH BROADWAY AVE.
Contact City/State/Zip:	CHICAGO, IL 60600

LUST:

Incident Num:	20020159
IL EPA Id:	0316775024
Product:	Gasoline
IEMA Date:	02/01/2002
Project Manager:	Putrich
Project Manager Phone:	(217) 524-4827
Email:	Steve.Putrich@illinois.gov
PRP Name:	BP Products North America, Inc.
PRP Contact:	Harold Primack
PRP Address:	28100 Torch Parkway, 2S
PRP City,St,Zip:	Warrenville, IL 60555
PRP Phone:	6308367139
Site Classification:	High
Section 57.5(g) Letter:	732
Date Section 57.5(g) Letter:	Not reported
Non LUST Determination Letter:	Not reported
20 Report Received:	02/11/2002
45 Report Received:	03/18/2002
NFA/NFR Letter:	**04/14/2006**
NFR Date Recorded:	06/15/2006

J100 **STYLE HOUSE** **IL UST** **U004115076**
South **4661 N. BROADWAY** **N/A**
< 1/8 **CHICAGO, IL 60640**
0.037 mi.
195 ft. **Site 10 of 22 in cluster J**

Relative:
Lower

Actual:
592 ft.

UST:

Facility ID:	2043914
Facility Status:	EXEMPT
Facility Type:	**COMMERCIAL / RETAIL**
Owner Id:	U0034549
Owner Name:	Chi Wang
Owner Address:	4661 N. Broadway Avenue
Owner City,St,Zip:	Chicago, IL 60640
Tank Number:	1
Tank Status:	**Exempt from registration**
Tank Capacity:	1000
Tank Substance:	Fuel Oil
Last Used Date:	12/31/1973
OSFM First Notify Date:	Not reported
Red Tag Issue Date:	Not reported
Install Date:	Not reported

STYLE HOUSE (Continued) **U004115076**

Green Tag Decal:	**Not reported**
Green Tag Issue Date:	**Not reported**
Green Tag Expire Date:	**Not reported**
Self Service Permit Inspection Date:	**Not reported**
Self Service Permit Expire Date:	**Not reported**
Fee Due:	Not reported

Tank Number:	2
Tank Status:	**Exempt from registration**
Tank Capacity:	5000
Tank Substance:	Fuel Oil
Last Used Date:	12/31/1973
OSFM First Notify Date:	Not reported
Red Tag Issue Date:	Not reported
Install Date:	Not reported
Green Tag Decal:	**Not reported**
Green Tag Issue Date:	**Not reported**
Green Tag Expire Date:	**Not reported**
Self Service Permit Inspection Date:	**Not reported**
Self Service Permit Expire Date:	**Not reported**
Fee Due:	Not reported

C101 **BUILDING** **IL UST** **U003667764**
North **5533 N BROADWAY AVE** **N/A**
< 1/8 **CHICAGO, IL 60640**
0.038 mi.
198 ft. **Site 17 of 26 in cluster C**

Relative:
Lower

Actual:
598 ft.

UST:

Facility ID:	2036577
Facility Status:	EXEMPT
Facility Type:	**NONE**
Owner Id:	U0026749
Owner Name:	The Commercial Bank Of Korea Ltd
Owner Address:	230 W Monroe St Suite 1400
Owner City,St,Zip:	Chicago, IL 60606

Tank Number:	1
Tank Status:	**Exempt from registration**
Tank Capacity:	1000
Tank Substance:	Heating Oil
Last Used Date:	12/31/1973
OSFM First Notify Date:	1/1/1902
Red Tag Issue Date:	Not reported
Install Date:	Not reported
Green Tag Decal:	**Not reported**
Green Tag Issue Date:	**Not reported**
Green Tag Expire Date:	**Not reported**
Self Service Permit Inspection Date:	**Not reported**
Self Service Permit Expire Date:	**Not reported**
Fee Due:	Not reported

Tank Number:	2
Tank Status:	**Exempt from registration**
Tank Capacity:	18000
Tank Substance:	Heating Oil

BUILDING (Continued) **U003667764**

Last Used Date:	12/31/1973
OSFM First Notify Date:	1/1/1902
Red Tag Issue Date:	Not reported
Install Date:	Not reported
Green Tag Decal:	**Not reported**
Green Tag Issue Date:	**Not reported**
Green Tag Expire Date:	**Not reported**
Self Service Permit Inspection Date:	**Not reported**
Self Service Permit Expire Date:	**Not reported**
Fee Due:	Not reported

K102 **GOODYEAR AUTO SERVICE CENTER** **RCRA-SQG** **1000194548**
South **4809 N BROADWAY** **FINDS** **ILD096781760**
< 1/8 **CHICAGO, IL 60640**
0.038 mi.
199 ft. **Site 8 of 10 in cluster K**

Relative:
Lower

Actual:
592 ft.

RCRA-SQG:

Date form received by agency:	11/03/1986
Facility name:	GOODYEAR AUTO SERVICE CENTER
Facility address:	4809 N BROADWAY CHICAGO, IL 60640
EPA ID:	ILD096781760
Mailing address:	1501 NICHOLAS BLVD ELK GROVE VILLAGE, IL 60007
Contact:	D WALKER
Contact address:	1501 NICHOLAS BLVD ELK GROVE VILLAGE, IL 60007
Contact country:	US
Contact telephone:	(312) 640-5000
Contact email:	Not reported
EPA Region:	05
Classification:	Small Small Quantity Generator
Description:	Handler: generates more than 100 and less than 1000 kg of hazardous waste during any calendar month and accumulates less than 6000 kg of hazardous waste at any time; or generates 100 kg or less of hazardous waste during any calendar month, and accumulates more than 1000 kg of hazardous waste at any time

Owner/Operator Summary:

Owner/operator name:	NAME NOT REPORTED
Owner/operator address:	ADDRESS NOT REPORTED CITY NOT REPORTED, AK 99998
Owner/operator country:	Not reported
Owner/operator telephone:	(312) 555-1212
Legal status:	Private
Owner/Operator Type:	Operator
Owner/Op start date:	Not reported
Owner/Op end date:	Not reported

Owner/operator name:	GOODYEAR TIRE AND REPAIR CO
Owner/operator address:	ADDRESS NOT REPORTED CITY NOT REPORTED, AK 99998
Owner/operator country:	Not reported
Owner/operator telephone:	(312) 555-1212
Legal status:	Private
Owner/Operator Type:	Owner

GOODYEAR AUTO SERVICE CENTER (Continued) **1000194548**

Owner/Op start date: Not reported
Owner/Op end date: Not reported

Handler Activities Summary:
U.S. importer of hazardous waste: No
Mixed waste (haz. and radioactive): No
Recycler of hazardous waste: No
Transporter of hazardous waste: No
Treater, storer or disposer of HW: No
Underground injection activity: No
On-site burner exemption: No
Furnace exemption: No
Used oil fuel burner: No
Used oil processor: No
User oil refiner: No
Used oil fuel marketer to burner: No
Used oil Specification marketer: No
Used oil transfer facility: No
Used oil transporter: No

Hazardous Waste Summary:
Waste code: D001
Waste name: IGNITABLE HAZARDOUS WASTES ARE THOSE WASTES WHICH HAVE A FLASHPOINT OF LESS THAN 140 DEGREES FAHRENHEIT AS DETERMINED BY A PENSKY-MARTENS CLOSED CUP FLASH POINT TESTER. ANOTHER METHOD OF DETERMINING THE FLASH POINT OF A WASTE IS TO REVIEW THE MATERIAL SAFETY DATA SHEET, WHICH CAN BE OBTAINED FROM THE MANUFACTURER OR DISTRIBUTOR OF THE MATERIAL. LACQUER THINNER IS AN EXAMPLE OF A COMMONLY USED SOLVENT WHICH WOULD BE CONSIDERED AS IGNITABLE HAZARDOUS WASTE.

Waste code: F003
Waste name: THE FOLLOWING SPENT NON-HALOGENATED SOLVENTS: XYLENE, ACETONE, ETHYL ACETATE, ETHYL BENZENE, ETHYL ETHER, METHYL ISOBUTYL KETONE, N-BUTYL ALCOHOL, CYCLOHEXANONE, AND METHANOL; ALL SPENT SOLVENT MIXTURES/BLENDS CONTAINING, BEFORE USE, ONLY THE ABOVE SPENT NON-HALOGENATED SOLVENTS; AND ALL SPENT SOLVENT MIXTURES/BLENDS CONTAINING, BEFORE USE, ONE OR MORE OF THE ABOVE NON-HALOGENATED SOLVENTS, AND, A TOTAL OF TEN PERCENT OR MORE (BY VOLUME) OF ONE OR MORE OF THOSE SOLVENTS LISTED IN F001, F002, F004, AND F005, AND STILL BOTTOMS FROM THE RECOVERY OF THESE SPENT SOLVENTS AND SPENT SOLVENT MIXTURES.

Violation Status: No violations found

FINDS:

Registry ID: 110005843533

Environmental Interest/Information System
ACES (Illinois - Agency Compliance And Enforcement System) is the Illinois EPA Project to facilitate the permitting operations

RCRAInfo is a national information system that supports the Resource Conservation and Recovery Act (RCRA) program through the tracking of events and activities related to facilities that generate, transport, and treat, store, or dispose of hazardous waste. RCRAInfo allows RCRA program staff to track the notification, permit, compliance, and

GOODYEAR AUTO SERVICE CENTER (Continued) **1000194548**

corrective action activities required under RCRA.

K103 **GOODYEAR ASC 6146** **IL UST** **U001142518**
South **4809 N BROADWAY** **N/A**
< 1/8 **CHICAGO, IL 60640**
0.038 mi.
199 ft. **Site 9 of 10 in cluster K**

Relative:
Lower

Actual:
592 ft.

UST:

Facility ID:	2012847
Facility Status:	CLOSED
Facility Type:	**GOLF COURSE**
Owner Id:	U0005993
Owner Name:	Goodyear Tire & Rubber Company
Owner Address:	1144 East Market Street
Owner City,St,Zip:	Akron, OH 44316
Tank Number:	1
Tank Status:	**Removed**
Tank Capacity:	550
Tank Substance:	Used Oil
Last Used Date:	Not reported
OSFM First Notify Date:	4/15/1986
Red Tag Issue Date:	Not reported
Install Date:	Not reported
Green Tag Decal:	**Not reported**
Green Tag Issue Date:	**Not reported**
Green Tag Expire Date:	**Not reported**
Self Service Permit Inspection Date:	**Not reported**
Self Service Permit Expire Date:	**Not reported**
Fee Due:	Not reported

E104 **EDR US Hist Auto Stat** **1015550953**
North **5517 N BROADWAY ST** **N/A**
< 1/8 **CHICAGO, IL 60640**
0.038 mi.
200 ft. **Site 15 of 18 in cluster E**

Relative:
Lower

Actual:
598 ft.

EDR Historical Auto Stations:

Name:	JEONGS AUTO CTR
Year:	2001
Address:	5517 N BROADWAY ST
Name:	JEONGS AUTO CTR
Year:	2003
Address:	5517 N BROADWAY ST
Name:	JEONGS AUTO REPAIR BODY
Year:	2005
Address:	5517 N BROADWAY ST
Name:	JEONGS AUTO REPAIR BODY
Year:	2006
Address:	5517 N BROADWAY ST

(Continued) **1015550953**

Name: JEONGS AUTO REPAIR BODY
Year: 2008
Address: 5517 N BROADWAY ST

Name: JEONGS AUTO REPAIR BODY
Year: 2009
Address: 5517 N BROADWAY ST

Name: JEONGS AUTO CTR
Year: 2010
Address: 5517 N BROADWAY ST

Name: JEONGS AUTO CENTER
Year: 2011
Address: 5517 N BROADWAY ST

Name: JEONGS AUTO CENTER
Year: 2012
Address: 5517 N BROADWAY ST

A105 **BROADWAY COMMONS** **IL UST** **U000790766**
North **5725 N BROADWAY** **IL BOL** **N/A**
< 1/8 **CHICAGO, IL 60690**
0.038 mi.
201 ft. **Site 5 of 22 in cluster A**

Relative:
Lower

Actual:
598 ft.

UST:
Facility ID: 2030555
Facility Status: CLOSED
Facility Type: **NONE**
Owner Id: U0020017
Owner Name: American Natl Bk & Tr Co Tr #107252-8
Owner Address: 33 N Lasalle
Owner City,St,Zip: Chicago, IL 60690

Tank Number: 1
Tank Status: **Abandoned in place**
Tank Capacity: 1000
Tank Substance: Heating Oil
Last Used Date: Not reported
OSFM First Notify Date: 7/1/1992
Red Tag Issue Date: Not reported
Install Date: Not reported
Green Tag Decal: **Not reported**
Green Tag Issue Date: **Not reported**
Green Tag Expire Date: **Not reported**
Self Service Permit Inspection Date: **Not reported**
Self Service Permit Expire Date: **Not reported**
Fee Due: $0.00

Tank Number: 1
Tank Status: **Exempt from registration**
Tank Capacity: 300
Tank Substance: #2 Fuel Oil
Last Used Date: 12/31/1973
OSFM First Notify Date: Not reported
Red Tag Issue Date: Not reported

BROADWAY COMMONS (Continued) **U000790766**

Install Date:	Not reported
Green Tag Decal:	**Not reported**
Green Tag Issue Date:	**Not reported**
Green Tag Expire Date:	**Not reported**
Self Service Permit Inspection Date:	**Not reported**
Self Service Permit Expire Date:	**Not reported**
Fee Due:	$0.00

Tank Number:	2
Tank Status:	**Exempt from registration**
Tank Capacity:	1000
Tank Substance:	Heating Oil
Last Used Date:	12/31/1973
OSFM First Notify Date:	Not reported
Red Tag Issue Date:	Not reported
Install Date:	Not reported
Green Tag Decal:	**Not reported**
Green Tag Issue Date:	**Not reported**
Green Tag Expire Date:	**Not reported**
Self Service Permit Inspection Date:	**Not reported**
Self Service Permit Expire Date:	**Not reported**
Fee Due:	Not reported

BOL:

Site Id:	170000541233
Inv Num:	0316775073
Interest Name:	Broadway Commons
Interest Type:	BOL
Media Code:	LAND

A106 **UPTOWN AUTO SERVICE** **RCRA-SQG** **1000344097**
North **5745 N BROADWAY** **FINDS** **ILD984778951**
< 1/8 **CHICAGO, IL 60660** **WI MANIFEST**
0.038 mi.
201 ft. **Site 6 of 22 in cluster A**

Relative:
Lower

Actual:
598 ft.

RCRA-SQG:

Date form received by agency:	10/26/1989
Facility name:	UPTOWN AUTO SERVICE
Facility address:	5745 N BROADWAY CHICAGO, IL 60660
EPA ID:	ILD984778951
Contact:	JON YAMAGIWA
Contact address:	5745 N BROADWAY CHICAGO, IL 60660
Contact country:	US
Contact telephone:	(312) 561-6122
Contact email:	Not reported
EPA Region:	05
Classification:	Small Small Quantity Generator
Description:	Handler: generates more than 100 and less than 1000 kg of hazardous waste during any calendar month and accumulates less than 6000 kg of hazardous waste at any time; or generates 100 kg or less of hazardous waste during any calendar month, and accumulates more than 1000 kg of hazardous waste at any time

UPTOWN AUTO SERVICE (Continued) **1000344097**

Owner/Operator Summary:

Owner/operator name:	YAMAGIWA JON AND DENISE
Owner/operator address:	ADDRESS NOT REPORTED CITY NOT REPORTED, AK 99998
Owner/operator country:	Not reported
Owner/operator telephone:	(312) 555-1212
Legal status:	Private
Owner/Operator Type:	Owner
Owner/Op start date:	Not reported
Owner/Op end date:	Not reported

Owner/operator name:	NAME NOT REPORTED
Owner/operator address:	ADDRESS NOT REPORTED CITY NOT REPORTED, AK 99998
Owner/operator country:	Not reported
Owner/operator telephone:	(312) 555-1212
Legal status:	Federal
Owner/Operator Type:	Operator
Owner/Op start date:	Not reported
Owner/Op end date:	Not reported

Handler Activities Summary:

U.S. importer of hazardous waste:	No
Mixed waste (haz. and radioactive):	No
Recycler of hazardous waste:	No
Transporter of hazardous waste:	No
Treater, storer or disposer of HW:	No
Underground injection activity:	No
On-site burner exemption:	No
Furnace exemption:	No
Used oil fuel burner:	No
Used oil processor:	No
User oil refiner:	No
Used oil fuel marketer to burner:	No
Used oil Specification marketer:	No
Used oil transfer facility:	No
Used oil transporter:	No

Hazardous Waste Summary:

Waste code:	D001
Waste name:	IGNITABLE HAZARDOUS WASTES ARE THOSE WASTES WHICH HAVE A FLASHPOINT OF LESS THAN 140 DEGREES FAHRENHEIT AS DETERMINED BY A PENSKY-MARTENS CLOSED CUP FLASH POINT TESTER. ANOTHER METHOD OF DETERMINING THE FLASH POINT OF A WASTE IS TO REVIEW THE MATERIAL SAFETY DATA SHEET, WHICH CAN BE OBTAINED FROM THE MANUFACTURER OR DISTRIBUTOR OF THE MATERIAL. LACQUER THINNER IS AN EXAMPLE OF A COMMONLY USED SOLVENT WHICH WOULD BE CONSIDERED AS IGNITABLE HAZARDOUS WASTE.

Waste code:	F003
Waste name:	THE FOLLOWING SPENT NON-HALOGENATED SOLVENTS: XYLENE, ACETONE, ETHYL ACETATE, ETHYL BENZENE, ETHYL ETHER, METHYL ISOBUTYL KETONE, N-BUTYL ALCOHOL, CYCLOHEXANONE, AND METHANOL; ALL SPENT SOLVENT MIXTURES/BLENDS CONTAINING, BEFORE USE, ONLY THE ABOVE SPENT NON-HALOGENATED SOLVENTS; AND ALL SPENT SOLVENT MIXTURES/BLENDS CONTAINING, BEFORE USE, ONE OR MORE OF THE ABOVE NON-HALOGENATED SOLVENTS, AND, A TOTAL OF TEN PERCENT OR MORE (BY VOLUME) OF ONE OR

UPTOWN AUTO SERVICE (Continued) **1000344097**

MORE OF THOSE SOLVENTS LISTED IN F001, F002, F004, AND F005, AND STILL BOTTOMS FROM THE RECOVERY OF THESE SPENT SOLVENTS AND SPENT SOLVENT MIXTURES.

Waste code: F005
Waste name: THE FOLLOWING SPENT NON-HALOGENATED SOLVENTS: TOLUENE, METHYL ETHYL KETONE, CARBON DISULFIDE, ISOBUTANOL, PYRIDINE, BENZENE, 2-ETHOXYETHANOL, AND 2-NITROPROPANE; ALL SPENT SOLVENT MIXTURES/BLENDS CONTAINING, BEFORE USE, A TOTAL OF TEN PERCENT OR MORE (BY VOLUME) OF ONE OR MORE OF THE ABOVE NON-HALOGENATED SOLVENTS OR THOSE SOLVENTS LISTED IN F001, F002, OR F004; AND STILL BOTTOMS FROM THE RECOVERY OF THESE SPENT SOLVENTS AND SPENT SOLVENT MIXTURES.

Violation Status: No violations found

FINDS:

Registry ID: 110005870209

Environmental Interest/Information System
ACES (Illinois - Agency Compliance And Enforcement System) is the Illinois EPA Project to facilitate the permitting operations

RCRAInfo is a national information system that supports the Resource Conservation and Recovery Act (RCRA) program through the tracking of events and activities related to facilities that generate, transport, and treat, store, or dispose of hazardous waste. RCRAInfo allows RCRA program staff to track the notification, permit, compliance, and corrective action activities required under RCRA.

WI MANIFEST:

Year:	05
EPA ID:	ILD984778951
FID:	0
ACT Code:	201
ACT Status:	A
ACT Code 1:	201
ACT Name:	HW Generator - Large
Contact Title:	Not reported
Contact Name:	Not reported
Contact Address:	Not reported
Contact City/State/Zip:	0
Contact Telephone:	0
Contact Email Address:	Not reported

A107 **T H AUTO SERVICE** **IL UST** **U003298399**
North **5743 N BROADWAY** **N/A**
< 1/8 **CHICAGO, IL 60660**
0.038 mi.
201 ft. **Site 7 of 22 in cluster A**

Relative:
Lower

Actual:
598 ft.

UST:

Facility ID:	2036044
Facility Status:	CLOSED
Facility Type:	**COMMERCIAL / RETAIL**
Owner Id:	U0026316
Owner Name:	Schorvitz David M

T H AUTO SERVICE (Continued) **U003298399**

Owner Address:	Po Box 548
Owner City,St,Zip:	Winnetka, IL 60093
Tank Number:	1
Tank Status:	**Removed**
Tank Capacity:	500
Tank Substance:	Used Oil
Last Used Date:	11/1/1997
OSFM First Notify Date:	9/23/1997
Red Tag Issue Date:	Not reported
Install Date:	Not reported
Green Tag Decal:	**Not reported**
Green Tag Issue Date:	**Not reported**
Green Tag Expire Date:	**Not reported**
Self Service Permit Inspection Date:	**Not reported**
Self Service Permit Expire Date:	**Not reported**
Fee Due:	Not reported

D108 **BROADWAY BUICK CO** **EDR US Hist Auto Stat** **1009105134**
North **5701 BROADWAY** **N/A**
< 1/8 **CHICAGO, IL**
0.038 mi.
202 ft. **Site 6 of 16 in cluster D**

Relative:
Lower

Actual:
598 ft.

EDR Historical Auto Stations:

Name:	BROADWAY BUICK CO
Year:	1928
Type:	AUTOMOBILE REPAIRING

D109 **CIRCLE K #6803** **IL UST** **U001143106**
North **5701 NORTH BROADWAY** **N/A**
< 1/8 **CHICAGO, IL 60660**
0.038 mi.
202 ft. **Site 7 of 16 in cluster D**

Relative:
Lower

Actual:
598 ft.

UST:

Facility ID:	2021069
Facility Status:	ACTIVE
Facility Type:	**SELF-SERVICE STATION**
Owner Id:	U0035671
Owner Name:	RDK Ventures, LLC
Owner Address:	4080 W. Jonathan Moore Pike
Owner City,St,Zip:	Columbus, IN 47201
Tank Number:	1
Tank Status:	**Currently in use**
Tank Capacity:	10000
Tank Substance:	Gasoline
Last Used Date:	Not reported
OSFM First Notify Date:	4/24/1986
Red Tag Issue Date:	Not reported
Install Date:	12/4/1984
Green Tag Decal:	**O000077**
Green Tag Issue Date:	**9/3/2013**
Green Tag Expire Date:	**12/31/2015**
Self Service Permit Inspection Date:	**3/26/2013**

CIRCLE K #6803 (Continued) **U001143106**

Self Service Permit Expire Date:	**12/31/2015**
Fee Due:	$0.00

Tank Number:	2
Tank Status:	**Currently in use**
Tank Capacity:	10000
Tank Substance:	Gasoline
Last Used Date:	Not reported
OSFM First Notify Date:	4/24/1986
Red Tag Issue Date:	Not reported
Install Date:	12/4/1984
Green Tag Decal:	**O000077**
Green Tag Issue Date:	**9/3/2013**
Green Tag Expire Date:	**12/31/2015**
Self Service Permit Inspection Date:	**3/26/2013**
Self Service Permit Expire Date:	**12/31/2015**
Fee Due:	$0.00

Tank Number:	3
Tank Status:	**Currently in use**
Tank Capacity:	10000
Tank Substance:	Gasoline
Last Used Date:	Not reported
OSFM First Notify Date:	4/24/1986
Red Tag Issue Date:	Not reported
Install Date:	12/4/1984
Green Tag Decal:	**O000077**
Green Tag Issue Date:	**9/3/2013**
Green Tag Expire Date:	**12/31/2015**
Self Service Permit Inspection Date:	**3/26/2013**
Self Service Permit Expire Date:	**12/31/2015**
Fee Due:	$0.00

Tank Number:	4
Tank Status:	**Currently in use**
Tank Capacity:	10000
Tank Substance:	Gasoline
Last Used Date:	Not reported
OSFM First Notify Date:	4/24/1986
Red Tag Issue Date:	Not reported
Install Date:	12/4/1984
Green Tag Decal:	**O000077**
Green Tag Issue Date:	**9/3/2013**
Green Tag Expire Date:	**12/31/2015**
Self Service Permit Inspection Date:	**3/26/2013**
Self Service Permit Expire Date:	**12/31/2015**
Fee Due:	$0.00

B110 **EDR US Hist Auto Stat** **1015548010**
NNW **5447 N BROADWAY ST** **N/A**
< 1/8 **CHICAGO, IL 60640**
0.039 mi.
204 ft. **Site 5 of 17 in cluster B**

Relative:
Lower

Actual:
598 ft.

EDR Historical Auto Stations:

Name: HUNG SAIGON AUTO REPAIR
Year: 1999
Address: 5447 N BROADWAY ST

Name: HUNG SAIGON AUTO REPAIR
Year: 2000
Address: 5447 N BROADWAY ST

Name: HUNG SAIGON AUTO REPAIR
Year: 2002
Address: 5447 N BROADWAY ST

Name: HUNG SAIGON AUTO REPAIR INC
Year: 2003
Address: 5447 N BROADWAY ST

Name: HUNG SAIGON AUTO REPAIR INC
Year: 2004
Address: 5447 N BROADWAY ST

Name: HERNANDEZ AUTO REPAIR
Year: 2005
Address: 5447 N BROADWAY ST

Name: HERNANDEZ AUTO REPAIR
Year: 2006
Address: 5447 N BROADWAY ST

Name: HERNANDEZ AUTO REPAIR
Year: 2007
Address: 5447 N BROADWAY ST

Name: HERNANDEZ AUTO REPAIR
Year: 2008
Address: 5447 N BROADWAY ST

Name: HERNANDEZ AUTO REPAIR
Year: 2009
Address: 5447 N BROADWAY ST

Name: HERNANDEZ AUTO REPAIR
Year: 2010
Address: 5447 N BROADWAY ST

Name: HERNANDEZ AUTO REPAIR
Year: 2011
Address: 5447 N BROADWAY ST

Name: HERNANDEZ AUTO REPAIR
Year: 2012
Address: 5447 N BROADWAY ST

B111 NNW < 1/8 0.039 mi. 204 ft. — **NORTH SIDE CLEANERS**, **5427 N BROADWAY AVE**, **CHICAGO, IL** — **EDR US Hist Cleaners** — **1009187722**, **N/A**

Site 6 of 17 in cluster B

Relative: Lower
Actual: 598 ft.

EDR Historical Cleaners:

Name:	NORTH SIDE CLEANERS
Year:	1981
Type:	DRAPERY AND CURTAIN CLEANERS

B112 NNW < 1/8 0.039 mi. 204 ft. — **ZENGELER AW UNIFORM RENTAL**, **5427 N BROADWAY AVE**, **CHICAGO, IL 60640** — **RCRA-SQG** — **1001024384**, **ILR000003574**

Site 7 of 17 in cluster B

Relative: Lower
Actual: 598 ft.

RCRA-SQG:

Date form received by agency:	04/01/2006
Facility name:	ZENGELER AW UNIFORM RENTAL
Facility address:	5427 N BROADWAY AVE CHICAGO, IL 60640
EPA ID:	ILR000003574
Contact:	ENV COORDINATOR
Contact address:	Not reported Not reported
Contact country:	Not reported
Contact telephone:	(773) 561-1000
Contact email:	Not reported
EPA Region:	05
Classification:	Small Small Quantity Generator
Description:	Handler: generates more than 100 and less than 1000 kg of hazardous waste during any calendar month and accumulates less than 6000 kg of hazardous waste at any time; or generates 100 kg or less of hazardous waste during any calendar month, and accumulates more than 1000 kg of hazardous waste at any time

Owner/Operator Summary:

Owner/operator name:	LECHNER LAWRENCE R
Owner/operator address:	550 DUNDEE NORTHBROOK, IL 60640
Owner/operator country:	Not reported
Owner/operator telephone:	(708) 272-6550
Legal status:	Private
Owner/Operator Type:	Owner
Owner/Op start date:	Not reported
Owner/Op end date:	Not reported

Owner/operator name:	ZENGELER AW UNIFORM RENTAL
Owner/operator address:	Not reported Not reported
Owner/operator country:	US
Owner/operator telephone:	Not reported
Legal status:	Private
Owner/Operator Type:	Owner
Owner/Op start date:	01/01/1900
Owner/Op end date:	Not reported

Owner/operator name:	ZENGELER AW UNIFORM RENTAL

ZENGELER AW UNIFORM RENTAL (Continued) **1001024384**

Owner/operator address: Not reported
Not reported
Owner/operator country: US
Owner/operator telephone: Not reported
Legal status: Private
Owner/Operator Type: Operator
Owner/Op start date: 01/01/1900
Owner/Op end date: Not reported

Handler Activities Summary:
U.S. importer of hazardous waste: No
Mixed waste (haz. and radioactive): No
Recycler of hazardous waste: No
Transporter of hazardous waste: No
Treater, storer or disposer of HW: No
Underground injection activity: No
On-site burner exemption: No
Furnace exemption: No
Used oil fuel burner: No
Used oil processor: No
User oil refiner: No
Used oil fuel marketer to burner: No
Used oil Specification marketer: No
Used oil transfer facility: No
Used oil transporter: No

Historical Generators:
Date form received by agency: 03/07/2003
Facility name: ZENGELER AW UNIFORM RENTAL
Classification: Not a generator, verified

Date form received by agency: 05/08/1995
Facility name: ZENGELER AW UNIFORM RENTAL
Classification: Large Quantity Generator

Hazardous Waste Summary:
Waste code: D005
Waste name: BARIUM

Waste code: D006
Waste name: CADMIUM

Waste code: D007
Waste name: CHROMIUM

Waste code: D008
Waste name: LEAD

Violation Status: No violations found

B113 NNW < 1/8 0.039 mi. 204 ft. | **AW ZENGELER UNIFORM RENTAL**
5427 BROADWAY
CHICAGO, IL
Site 8 of 17 in cluster B | **FINDS**
IL LUST
IL SRP
IL AIRS | **1008127843**
N/A

Relative: Lower

Actual: 598 ft.

FINDS:

Registry ID: 110018244997

Environmental Interest/Information System

AFS (Aerometric Information Retrieval System (AIRS) Facility Subsystem) replaces the former Compliance Data System (CDS), the National Emission Data System (NEDS), and the Storage and Retrieval of Aerometric Data (SAROAD). AIRS is the national repository for information concerning airborne pollution in the United States. AFS is used to track emissions and compliance data from industrial plants. AFS data are utilized by states to prepare State Implementation Plans to comply with regulatory programs and by EPA as an input for the estimation of total national emissions. AFS is undergoing a major redesign to support facility operating permits required under Title V of the Clean Air Act.

ACES (Illinois - Agency Compliance And Enforcement System) is the Illinois EPA Project to facilitate the permitting operations

RCRAInfo is a national information system that supports the Resource Conservation and Recovery Act (RCRA) program through the tracking of events and activities related to facilities that generate, transport, and treat, store, or dispose of hazardous waste. RCRAInfo allows RCRA program staff to track the notification, permit, compliance, and corrective action activities required under RCRA.

HAZARDOUS WASTE BIENNIAL REPORTER

LUST:

Incident Num:	901991
IL EPA Id:	0316035023
Product:	Non Petro
IEMA Date:	07/17/1990
Project Manager:	Donnelly
Project Manager Phone:	(217) 557-8764
Email:	Jason.Donnelly@illinois.gov
PRP Name:	Brian Lechner & Sons
PRP Contact:	Not reported
PRP Address:	420 Kingston Court
PRP City,St,Zip:	Mt. Prospect, IL 60056
PRP Phone:	Not reported
Site Classification:	Not reported
Section 57.5(g) Letter:	731
Date Section 57.5(g) Letter:	Not reported
Non LUST Determination Letter:	Not reported
20 Report Received:	Not reported
45 Report Received:	12/06/1991
NFA/NFR Letter:	**08/02/2007**
NFR Date Recorded:	10/09/2007

AW ZENGELER UNIFORM RENTAL (Continued) **1008127843**

SRP:

IL EPA Id:	0316035023
US EPA Id:	ILR000003574
Longitude:	-87.65931
Latitude:	41.98098
Contact Name:	Donald Butzen
Contact Address:	1933 West Waveland Avenue
Contact Address2:	Not reported
Contact City,St,Zip:	Chicago, IL 60613-
Contact Phone:	(773) 868-0416
Date Enrolled:	04/08/2013
Point Of Contact:	Donald Butzen
Consultant Company:	Kd Engineering & Associates
Consultant Address:	1933 West Waveland Avenue
Consultant Address2:	Not reported
Consultant City,St,Zip:	Chicago, IL 60613-
Consultant Phone:	(773) 868-0416
Proj Mgr Assigned:	Conner
Sec. 4 Letter Date:	Not reported
NFR Recorded:	Not reported
Active:	True
Total Acres:	Not reported
No Further Remediation Letter Dt:	Not reported
Remediation Applicant Co:	Kd Engineering & Associates
Remediation Applicant Title:	Mr.
Remediation Applicant Name:	Not reported
Remediation Applicant Company:	Not reported
Remediation Applicant Address:	Not reported
Remediation Applicant Address 2:	Not reported
Remediation Applicant City,St,Zip:	Not reported
Illinois EPA:	Not reported
Site Name:	Not reported
NFR Letter:	Not reported
NFR Letter Date Recorded:	Not reported
Site Type:	Not reported
Comprehensive/Focused:	Not reported
Institutional Controls:	Not reported
Barrier:	Not reported
Worker Caution:	Not reported
Acres:	Not reported

IL AIRS:

Facility ID:	3095
ID Number:	031600CWL
Year:	Not reported
Contact Name:	Howard Sagett
Contact Title:	Plant Manager
Contact Tele:	773-561-1000
Contact Extention:	Not reported
Contact EMail:	howards@awzinc.com
Contact Fax:	773-561-2542
Cease Operation Date:	10/3/2005
SIC Code:	7216
Address Type Code:	LOC

C114 North < 1/8 0.039 mi. 204 ft. | **BROADWAY HOLLYWOOD AMOCO 15590**
5657 N BROADWAY
CHICAGO, IL 60660 | **RCRA-SQG** | **1000463088**
ILD984813576

Site 18 of 26 in cluster C

Relative: Lower

Actual: 598 ft.

RCRA-SQG:

Date form received by agency:	02/01/1991
Facility name:	BROADWAY HOLLYWOOD AMOCO 15590
Facility address:	5657 N BROADWAY CHICAGO, IL 60660
EPA ID:	ILD984813576
Mailing address:	2021 SPRING RD STE 400 OAK BROOK, IL 60521
Contact:	R LARSEN
Contact address:	2021 SPRING RD STE 400 OAK BROOK, IL 60521
Contact country:	US
Contact telephone:	(708) 990-5714
Contact email:	Not reported
EPA Region:	05
Classification:	Small Small Quantity Generator
Description:	Handler: generates more than 100 and less than 1000 kg of hazardous waste during any calendar month and accumulates less than 6000 kg of hazardous waste at any time; or generates 100 kg or less of hazardous waste during any calendar month, and accumulates more than 1000 kg of hazardous waste at any time

Owner/Operator Summary:

Owner/operator name:	AMOCO OIL CO
Owner/operator address:	2021 SPRING RD STE 400 OAK BROOK, IL 60521
Owner/operator country:	Not reported
Owner/operator telephone:	(708) 990-5714
Legal status:	Private
Owner/Operator Type:	Owner
Owner/Op start date:	Not reported
Owner/Op end date:	Not reported

Handler Activities Summary:

U.S. importer of hazardous waste:	No
Mixed waste (haz. and radioactive):	No
Recycler of hazardous waste:	No
Transporter of hazardous waste:	No
Treater, storer or disposer of HW:	No
Underground injection activity:	No
On-site burner exemption:	No
Furnace exemption:	No
Used oil fuel burner:	No
Used oil processor:	No
User oil refiner:	No
Used oil fuel marketer to burner:	No
Used oil Specification marketer:	No
Used oil transfer facility:	No
Used oil transporter:	No

Hazardous Waste Summary:

Waste code:	D001

BROADWAY HOLLYWOOD AMOCO 15590 (Continued) **1000463088**

Waste name: IGNITABLE HAZARDOUS WASTES ARE THOSE WASTES WHICH HAVE A FLASHPOINT OF LESS THAN 140 DEGREES FAHRENHEIT AS DETERMINED BY A PENSKY-MARTENS CLOSED CUP FLASH POINT TESTER. ANOTHER METHOD OF DETERMINING THE FLASH POINT OF A WASTE IS TO REVIEW THE MATERIAL SAFETY DATA SHEET, WHICH CAN BE OBTAINED FROM THE MANUFACTURER OR DISTRIBUTOR OF THE MATERIAL. LACQUER THINNER IS AN EXAMPLE OF A COMMONLY USED SOLVENT WHICH WOULD BE CONSIDERED AS IGNITABLE HAZARDOUS WASTE.

Waste code: D018
Waste name: BENZENE

Violation Status: No violations found

C115 **METRO TOYOTA** **IL LUST** **U001142747**
North **5625 BROADWAY** **IL UST** **N/A**
< 1/8 **CHICAGO, IL 60660**
0.039 mi.
205 ft. **Site 19 of 26 in cluster C**

Relative:
Lower

Actual:
598 ft.

LUST:

Incident Num:	931036
IL EPA Id:	0316000074
Product:	Gasoline
IEMA Date:	04/26/1993
Project Manager:	NOT ASSIGNED
Project Manager Phone:	Not reported
Email:	Not reported
PRP Name:	5625 North Broadway
PRP Contact:	Perry Snower
PRP Address:	5625 North Broadway
PRP City,St,Zip:	Chicago, IL 60660
PRP Phone:	Not reported
Site Classification:	Not reported
Section 57.5(g) Letter:	731
Date Section 57.5(g) Letter:	Not reported
Non LUST Determination Letter:	Not reported
20 Report Received:	06/16/1993
45 Report Received:	07/20/1993
NFA/NFR Letter:	**08/18/1993**
NFR Date Recorded:	Not reported

UST:

Facility ID:	2000570
Facility Status:	CLOSED
Facility Type:	**AUTO DEALER**
Owner Id:	U0025521
Owner Name:	Metro Toyota
Owner Address:	5625 North Broadway
Owner City,St,Zip:	Chicago, IL 60660
Tank Number:	1
Tank Status:	**Removed**
Tank Capacity:	1000
Tank Substance:	Gasoline
Last Used Date:	1/1/1989
OSFM First Notify Date:	1/30/1985
Red Tag Issue Date:	Not reported
Install Date:	1/1/1970

METRO TOYOTA (Continued) **U001142747**

Green Tag Decal:	**Not reported**
Green Tag Issue Date:	**Not reported**
Green Tag Expire Date:	**Not reported**
Self Service Permit Inspection Date:	**Not reported**
Self Service Permit Expire Date:	**Not reported**
Fee Due:	$0.00

Tank Number:	2
Tank Status:	**Removed**
Tank Capacity:	2000
Tank Substance:	Gasoline
Last Used Date:	1/1/1989
OSFM First Notify Date:	1/30/1985
Red Tag Issue Date:	Not reported
Install Date:	1/1/1970
Green Tag Decal:	**Not reported**
Green Tag Issue Date:	**Not reported**
Green Tag Expire Date:	**Not reported**
Self Service Permit Inspection Date:	**Not reported**
Self Service Permit Expire Date:	**Not reported**
Fee Due:	$0.00

Tank Number:	3
Tank Status:	**Does Not Exist**
Tank Capacity:	500
Tank Substance:	Used Oil
Last Used Date:	Not reported
OSFM First Notify Date:	1/30/1985
Red Tag Issue Date:	Not reported
Install Date:	Not reported
Green Tag Decal:	**Not reported**
Green Tag Issue Date:	**Not reported**
Green Tag Expire Date:	**Not reported**
Self Service Permit Inspection Date:	**Not reported**
Self Service Permit Expire Date:	**Not reported**
Fee Due:	$0.00

Tank Number:	4
Tank Status:	**Removed**
Tank Capacity:	3000
Tank Substance:	Heating Oil
Last Used Date:	1/1/1989
OSFM First Notify Date:	1/30/1985
Red Tag Issue Date:	Not reported
Install Date:	12/12/1949
Green Tag Decal:	**Not reported**
Green Tag Issue Date:	**Not reported**
Green Tag Expire Date:	**Not reported**
Self Service Permit Inspection Date:	**Not reported**
Self Service Permit Expire Date:	**Not reported**
Fee Due:	$0.00

C116 North < 1/8 0.039 mi. 205 ft. | **METRO TOYOTA**
5625 N BROADWAY
CHICAGO, IL | **RCRA-SQG FINDS** | **1000162593 ILD074400763**

Site 20 of 26 in cluster C

Relative: Lower

Actual: 598 ft.

RCRA-SQG:

Date form received by agency:	10/07/1996
Facility name:	METRO TOYOTA
Facility address:	5625 N BROADWAY CHICAGO, IL 60660
EPA ID:	ILD074400763
Contact:	DAVID SNOWER
Contact address:	5625 N BROADWAY CHICAGO, IL 60660
Contact country:	US
Contact telephone:	(312) 728-5000
Contact email:	Not reported
EPA Region:	05
Classification:	Small Small Quantity Generator
Description:	Handler: generates more than 100 and less than 1000 kg of hazardous waste during any calendar month and accumulates less than 6000 kg of hazardous waste at any time; or generates 100 kg or less of hazardous waste during any calendar month, and accumulates more than 1000 kg of hazardous waste at any time

Owner/Operator Summary:

Owner/operator name:	NAME NOT REPORTED
Owner/operator address:	ADDRESS NOT REPORTED CITY NOT REPORTED, AK 99998
Owner/operator country:	Not reported
Owner/operator telephone:	(312) 555-1212
Legal status:	Private
Owner/Operator Type:	Operator
Owner/Op start date:	Not reported
Owner/Op end date:	Not reported

Owner/operator name:	SNOWER PERRY
Owner/operator address:	5625 W BROADWAY CHICAGO, IL 60660
Owner/operator country:	Not reported
Owner/operator telephone:	(312) 728-5000
Legal status:	Private
Owner/Operator Type:	Owner
Owner/Op start date:	Not reported
Owner/Op end date:	Not reported

Handler Activities Summary:

U.S. importer of hazardous waste:	No
Mixed waste (haz. and radioactive):	No
Recycler of hazardous waste:	No
Transporter of hazardous waste:	No
Treater, storer or disposer of HW:	No
Underground injection activity:	No
On-site burner exemption:	No
Furnace exemption:	No
Used oil fuel burner:	No
Used oil processor:	No

METRO TOYOTA (Continued) **1000162593**

User oil refiner: No
Used oil fuel marketer to burner: No
Used oil Specification marketer: No
Used oil transfer facility: No
Used oil transporter: No

Hazardous Waste Summary:
Waste code: D001
Waste name: IGNITABLE HAZARDOUS WASTES ARE THOSE WASTES WHICH HAVE A FLASHPOINT OF LESS THAN 140 DEGREES FAHRENHEIT AS DETERMINED BY A PENSKY-MARTENS CLOSED CUP FLASH POINT TESTER. ANOTHER METHOD OF DETERMINING THE FLASH POINT OF A WASTE IS TO REVIEW THE MATERIAL SAFETY DATA SHEET, WHICH CAN BE OBTAINED FROM THE MANUFACTURER OR DISTRIBUTOR OF THE MATERIAL. LACQUER THINNER IS AN EXAMPLE OF A COMMONLY USED SOLVENT WHICH WOULD BE CONSIDERED AS IGNITABLE HAZARDOUS WASTE.

Violation Status: No violations found

FINDS:

Registry ID: 110005838870

Environmental Interest/Information System
ACES (Illinois - Agency Compliance And Enforcement System) is the Illinois EPA Project to facilitate the permitting operations

RCRAInfo is a national information system that supports the Resource Conservation and Recovery Act (RCRA) program through the tracking of events and activities related to facilities that generate, transport, and treat, store, or dispose of hazardous waste. RCRAInfo allows RCRA program staff to track the notification, permit, compliance, and corrective action activities required under RCRA.

B117 **LAKESIDE INTERNATIONAL AUTO SERVICE INC** **EDR US Hist Auto Stat** **1009073732**
NNW **5407 N BROADWAY** **N/A**
< 1/8 **CHICAGO, IL**
0.039 mi.
205 ft. **Site 9 of 17 in cluster B**

Relative:
Lower

Actual:
598 ft.

EDR Historical Auto Stations:
Name: LAKESIDE INTERNATIONAL AUTO SERVICE INC
Year: 2003
Type: AUTOMOBILE REPAIR AND SERVICE

Name: LAKESIDE INTERNATIONAL AUTO SERVICE INCORPORATED
Year: 1999
Address: 5407 N BROADWAY ST

Name: LAKESIDE INTERNATIONAL AUTO SERVICE INCORPORATED
Year: 2000
Address: 5407 N BROADWAY ST

Name: LAKESIDE INTL AUTO SERVICE
Year: 2003
Address: 5407 N BROADWAY ST

Name: LAKESIDE INTL AUTO SERVICE

LAKESIDE INTERNATIONAL AUTO SERVICE INC (Continued) **1009073732**

Year: 2004
Address: 5407 N BROADWAY ST

Name: LAKESIDE INTERNATIONAL AUTO SERVICE
Year: 2005
Address: 5407 N BROADWAY ST

Name: LAKESIDE INTERNATIONAL AUTO SERVICE
Year: 2006
Address: 5407 N BROADWAY ST

Name: LAKESIDE INTERNATIONAL AUTO SERVICE
Year: 2007
Address: 5407 N BROADWAY ST

Name: LAKESIDE INTERNATIONAL AUTO SERVICE
Year: 2008
Address: 5407 N BROADWAY ST

Name: LAKESIDE INTERNATIONAL AUTO SERVICE
Year: 2009
Address: 5407 N BROADWAY ST

Name: LAKESIDE INTERNATIONAL AUTO
Year: 2010
Address: 5407 N BROADWAY ST

Name: LAKESIDE INTERNATIONAL AUTO SERVICE
Year: 2011
Address: 5407 N BROADWAY ST

Name: LAKESIDE INTERNATIONAL AUTO SERVICE
Year: 2012
Address: 5407 N BROADWAY ST

B118
NNW
< 1/8
0.039 mi.
205 ft.

LAKESIDE INTERNATIONAL AUTO SERVICE INC
5407 N BROADWAY ST
CHICAGO, IL

EDR US Hist Auto Stat **1009073731**
N/A

Site 10 of 17 in cluster B

Relative:
Lower

Actual:
598 ft.

EDR Historical Auto Stations:
Name: LAKESIDE INTERNATIONAL AUTO SERVICE INC
Year: 2003
Type: AUTOMOBILE REPAIR AND SERVICE

F119
NW
< 1/8
0.040 mi.
210 ft.

5255 N BROADWAY ST
CHICAGO, IL 60640

EDR US Hist Cleaners **1015072139**
N/A

Site 18 of 23 in cluster F

Relative:
Lower

Actual:
598 ft.

EDR Historical Cleaners:
Name: NEW PARAMOUNT CLEANERS
Year: 2006
Address: 5255 N BROADWAY ST

(Continued) **1015072139**

Name: NEW PARAMOUNT CLEANERS
Year: 2007
Address: 5255 N BROADWAY ST

Name: NEW PARAMOUNT CLEANERS
Year: 2008
Address: 5255 N BROADWAY ST

Name: NEW PARAMOUNT CLEANERS
Year: 2010
Address: 5255 N BROADWAY ST

Name: NEW PARAMOUNT CLEANERS
Year: 2011
Address: 5255 N BROADWAY ST

Name: NEW PARAMOUNT CLEANERS
Year: 2012
Address: 5255 N BROADWAY ST

F120 **EDR US Hist Cleaners** **1009186168**
NW **5249 N BROADWAY ST** **N/A**
< 1/8 **CHICAGO, IL 60640**
0.040 mi.
210 ft. **Site 19 of 23 in cluster F**

Relative:
Lower

Actual:
598 ft.

EDR Historical Cleaners:

Name: PERFECT LAUNDRY
Year: 2003
Type: LAUNDRIES SELF SERVICE

Name: PERFECT LAUNDRY
Year: 1999
Address: 5249 N BROADWAY ST

Name: PERFECT LAUNDRY
Year: 2000
Address: 5249 N BROADWAY ST

Name: PERFECT LAUNDRY
Year: 2001
Address: 5249 N BROADWAY ST

Name: PERFECT LAUNDRY
Year: 2002
Address: 5249 N BROADWAY ST

Name: PERFECT LAUNDRY
Year: 2003
Address: 5249 N BROADWAY ST

Name: PERFECT LAUNDRY
Year: 2004
Address: 5249 N BROADWAY ST

Name: PERFECT LAUNDRY
Year: 2005
Address: 5249 N BROADWAY ST

(Continued) **1009186168**

Name: PERFECT LAUNDRY
Year: 2006
Address: 5249 N BROADWAY ST

Name: PERFECT LAUNDRY
Year: 2008
Address: 5249 N BROADWAY ST

Name: PERFECT LAUNDRY
Year: 2009
Address: 5249 N BROADWAY ST

Name: PERFECT LAUNDRY
Year: 2010
Address: 5249 N BROADWAY ST

Name: PERFECT LAUNDRY
Year: 2011
Address: 5249 N BROADWAY ST

Name: PERFECT LAUNDRY
Year: 2012
Address: 5249 N BROADWAY ST

F121 **EDR US Hist Cleaners** **1009186877**
NW **5243 N BROADWAY ST** **N/A**
< 1/8 **CHICAGO, IL 60640**
0.040 mi.
212 ft. **Site 20 of 23 in cluster F**

Relative:
Lower

Actual:
598 ft.

EDR Historical Cleaners:
Name: NEW PARAMOUNT CLEANERS
Year: 2003
Type: CLEANERS

Name: NEW PARAMOUNT CLEANERS
Year: 2002
Address: 5243 N BROADWAY ST

Name: NEW PARAMOUNT CLEANERS
Year: 2003
Address: 5243 N BROADWAY ST

Name: NEW PARAMOUNT CLEANERS
Year: 2004
Address: 5243 N BROADWAY ST

G122
WNW
< 1/8
0.040 mi.
212 ft.

MURRAYS 405
5227 N BROADWAY ST
CHICAGO, IL 60640

IL BOL **S113266678**
N/A

Site 15 of 29 in cluster G

Relative:
Lower

Actual:
598 ft.

BOL:

Site Id:	170001627176
Inv Num:	0316035176
Interest Name:	Murrays 405
Interest Type:	BOL
Media Code:	LAND

G123
West
< 1/8
0.040 mi.
213 ft.

CVS PHARMACY 1493
5205 N BROADWAY ST
CHICAGO, IL 60640

RCRA-CESQG **1014952744**
ILR000171173

Site 16 of 29 in cluster G

Relative:
Lower

Actual:
598 ft.

RCRA-CESQG:

Date form received by agency:	06/11/2013
Facility name:	CVS PHARMACY 1493
Facility address:	5205 N BROADWAY ST CHICAGO, IL 60640
EPA ID:	ILR000171173
Mailing address:	1 CVS DR WOONSOCKET, RI 02895
Contact:	WENDY L BRANT
Contact address:	1 CVS DR WOONSOCKET, RI 02895
Contact country:	US
Contact telephone:	(401) 765-1500
Contact email:	WENDY.BRANT@CVSCAREMARK.COM
EPA Region:	05
Classification:	Conditionally Exempt Small Quantity Generator
Description:	Handler: generates 100 kg or less of hazardous waste per calendar month, and accumulates 1000 kg or less of hazardous waste at any time; or generates 1 kg or less of acutely hazardous waste per calendar month, and accumulates at any time: 1 kg or less of acutely hazardous waste; or 100 kg or less of any residue or contaminated soil, waste or other debris resulting from the cleanup of a spill, into or on any land or water, of acutely hazardous waste; or generates 100 kg or less of any residue or contaminated soil, waste or other debris resulting from the cleanup of a spill, into or on any land or water, of acutely hazardous waste during any calendar month, and accumulates at any time: 1 kg or less of acutely hazardous waste; or 100 kg or less of any residue or contaminated soil, waste or other debris resulting from the cleanup of a spill, into or on any land or water, of acutely hazardous waste

Owner/Operator Summary:

Owner/operator name:	5205 N BROADWAY LLC
Owner/operator address:	4234 N KEDZIE CHICAGO, IL 60618
Owner/operator country:	US
Owner/operator telephone:	(773) 442-8135
Legal status:	Private
Owner/Operator Type:	Owner
Owner/Op start date:	03/17/2008

CVS PHARMACY 1493 (Continued) **1014952744**

Owner/Op end date: Not reported

Owner/operator name: HIGHLAND PARK CVS LLC
Owner/operator address: Not reported
Not reported
Owner/operator country: US
Owner/operator telephone: Not reported
Legal status: Private
Owner/Operator Type: Operator
Owner/Op start date: 08/12/2008
Owner/Op end date: Not reported

Handler Activities Summary:
U.S. importer of hazardous waste: No
Mixed waste (haz. and radioactive): No
Recycler of hazardous waste: No
Transporter of hazardous waste: No
Treater, storer or disposer of HW: No
Underground injection activity: No
On-site burner exemption: No
Furnace exemption: No
Used oil fuel burner: No
Used oil processor: No
User oil refiner: No
Used oil fuel marketer to burner: No
Used oil Specification marketer: No
Used oil transfer facility: No
Used oil transporter: No

Historical Generators:
Date form received by agency: 05/01/2012
Facility name: CVS PHARMACY 1493
Classification: Small Quantity Generator

Hazardous Waste Summary:
Waste code: D001
Waste name: IGNITABLE HAZARDOUS WASTES ARE THOSE WASTES WHICH HAVE A FLASHPOINT OF LESS THAN 140 DEGREES FAHRENHEIT AS DETERMINED BY A PENSKY-MARTENS CLOSED CUP FLASH POINT TESTER. ANOTHER METHOD OF DETERMINING THE FLASH POINT OF A WASTE IS TO REVIEW THE MATERIAL SAFETY DATA SHEET, WHICH CAN BE OBTAINED FROM THE MANUFACTURER OR DISTRIBUTOR OF THE MATERIAL. LACQUER THINNER IS AN EXAMPLE OF A COMMONLY USED SOLVENT WHICH WOULD BE CONSIDERED AS IGNITABLE HAZARDOUS WASTE.

Waste code: D002
Waste name: A WASTE WHICH HAS A PH OF LESS THAN 2 OR GREATER THAN 12.5 IS CONSIDERED TO BE A CORROSIVE HAZARDOUS WASTE. SODIUM HYDROXIDE, A CAUSTIC SOLUTION WITH A HIGH PH, IS OFTEN USED BY INDUSTRIES TO CLEAN OR DEGREASE PARTS. HYDROCHLORIC ACID, A SOLUTION WITH A LOW PH, IS USED BY MANY INDUSTRIES TO CLEAN METAL PARTS PRIOR TO PAINTING. WHEN THESE CAUSTIC OR ACID SOLUTIONS BECOME CONTAMINATED AND MUST BE DISPOSED, THE WASTE WOULD BE A CORROSIVE HAZARDOUS WASTE.

Waste code: D009
Waste name: MERCURY

CVS PHARMACY 1493 (Continued) **1014952744**

Waste code: D011
Waste name: SILVER

Waste code: P001
Waste name: 2H-1-BENZOPYRAN-2-ONE, 4-HYDROXY-3-(3-OXO-1-PHENYLBUTYL)-, & SALTS, WHEN PRESENT AT CONCENTRATIONS GREATER THAN 0.3%

Waste code: P042
Waste name: 1,2-BENZENEDIOL, 4-[1-HYDROXY-2-(METHYLAMINO)ETHYL]-, (R)-

Waste code: P075
Waste name: NICOTINE, & SALTS

Waste code: P081
Waste name: NITROGLYCERINE (R)

Violation Status: No violations found

G124
West
< 1/8
0.040 mi.
213 ft.

CVS PHARMACY 1493 **IL BOL** **S113708532**
5205 N BROADWAY ST **N/A**
CHICAGO, IL 60640

Site 17 of 29 in cluster G

Relative:
Lower

Actual:
598 ft.

BOL:
Site Id: 170001923088
Inv Num: 0316035199
Interest Name: CVS Pharmacy 1493
Interest Type: BOL
Media Code: LAND

I125
SSW
< 1/8
0.041 mi.
214 ft.

EDR US Hist Auto Stat **1015527115**
N/A

5041 N BROADWAY ST
CHICAGO, IL 60640

Site 8 of 14 in cluster I

Relative:
Lower

Actual:
598 ft.

EDR Historical Auto Stations:
Name: MAACO AUTO PAINTING & BDYWRK
Year: 2001
Address: 5041 N BROADWAY ST

Name: MAACO AUTO PAINT & BODYWORKS
Year: 2002
Address: 5041 N BROADWAY ST

Name: MAACO AUTO PAINTING & BDYWRK
Year: 2003
Address: 5041 N BROADWAY ST

B126 NNW < 1/8 0.041 mi. 215 ft. | **JEWEL OSCO 3443**
5343 N BROADWAY
CHICAGO, IL 60640

Site 11 of 17 in cluster B

RCRA-CESQG | **1014389933**
ILR000161869

Relative: Lower

Actual: 598 ft.

RCRA-CESQG:

Date form received by agency:	08/22/2012
Facility name:	JEWEL OSCO 3443
Facility address:	5343 N BROADWAY CHICAGO, IL 60640
EPA ID:	ILR000161869
Mailing address:	PO BOX 20 DEPT 72405 BOISE, ID 83726
Contact:	ERICA FRANSEN
Contact address:	PO BOX 20 DEPT 72405 BOISE, ID 83726
Contact country:	US
Contact telephone:	(208) 395-4793
Contact email:	ERICA.FRANSEN@SUPERVALU.COM
EPA Region:	05
Classification:	Conditionally Exempt Small Quantity Generator
Description:	Handler: generates 100 kg or less of hazardous waste per calendar month, and accumulates 1000 kg or less of hazardous waste at any time; or generates 1 kg or less of acutely hazardous waste per calendar month, and accumulates at any time: 1 kg or less of acutely hazardous waste; or 100 kg or less of any residue or contaminated soil, waste or other debris resulting from the cleanup of a spill, into or on any land or water, of acutely hazardous waste; or generates 100 kg or less of any residue or contaminated soil, waste or other debris resulting from the cleanup of a spill, into or on any land or water, of acutely hazardous waste during any calendar month, and accumulates at any time: 1 kg or less of acutely hazardous waste; or 100 kg or less of any residue or contaminated soil, waste or other debris resulting from the cleanup of a spill, into or on any land or water, of acutely hazardous waste

Owner/Operator Summary:

Owner/operator name:	JEWEL OSCO 3443
Owner/operator address:	Not reported Not reported
Owner/operator country:	US
Owner/operator telephone:	Not reported
Legal status:	Private
Owner/Operator Type:	Operator
Owner/Op start date:	03/31/1977
Owner/Op end date:	Not reported

Owner/operator name:	JEWEL FOOD STORES INC
Owner/operator address:	PO BOX 20 DEPT 72405 BOISE, ID 83726
Owner/operator country:	US
Owner/operator telephone:	(208) 395-4793
Legal status:	Private
Owner/Operator Type:	Owner
Owner/Op start date:	03/31/1977
Owner/Op end date:	Not reported

JEWEL OSCO 3443 (Continued) **1014389933**

Handler Activities Summary:

U.S. importer of hazardous waste:	No
Mixed waste (haz. and radioactive):	No
Recycler of hazardous waste:	No
Transporter of hazardous waste:	No
Treater, storer or disposer of HW:	No
Underground injection activity:	No
On-site burner exemption:	No
Furnace exemption:	No
Used oil fuel burner:	No
Used oil processor:	No
User oil refiner:	No
Used oil fuel marketer to burner:	No
Used oil Specification marketer:	No
Used oil transfer facility:	No
Used oil transporter:	No

Historical Generators:

Date form received by agency:	05/14/2010
Facility name:	JEWEL OSCO 3443
Classification:	Conditionally Exempt Small Quantity Generator

Hazardous Waste Summary:

Waste code:	D001
Waste name:	IGNITABLE HAZARDOUS WASTES ARE THOSE WASTES WHICH HAVE A FLASHPOINT OF LESS THAN 140 DEGREES FAHRENHEIT AS DETERMINED BY A PENSKY-MARTENS CLOSED CUP FLASH POINT TESTER. ANOTHER METHOD OF DETERMINING THE FLASH POINT OF A WASTE IS TO REVIEW THE MATERIAL SAFETY DATA SHEET, WHICH CAN BE OBTAINED FROM THE MANUFACTURER OR DISTRIBUTOR OF THE MATERIAL. LACQUER THINNER IS AN EXAMPLE OF A COMMONLY USED SOLVENT WHICH WOULD BE CONSIDERED AS IGNITABLE HAZARDOUS WASTE.
Waste code:	D002
Waste name:	A WASTE WHICH HAS A PH OF LESS THAN 2 OR GREATER THAN 12.5 IS CONSIDERED TO BE A CORROSIVE HAZARDOUS WASTE. SODIUM HYDROXIDE, A CAUSTIC SOLUTION WITH A HIGH PH, IS OFTEN USED BY INDUSTRIES TO CLEAN OR DEGREASE PARTS. HYDROCHLORIC ACID, A SOLUTION WITH A LOW PH, IS USED BY MANY INDUSTRIES TO CLEAN METAL PARTS PRIOR TO PAINTING. WHEN THESE CAUSTIC OR ACID SOLUTIONS BECOME CONTAMINATED AND MUST BE DISPOSED, THE WASTE WOULD BE A CORROSIVE HAZARDOUS WASTE.
Waste code:	D011
Waste name:	SILVER
Waste code:	P001
Waste name:	2H-1-BENZOPYRAN-2-ONE, 4-HYDROXY-3-(3-OXO-1-PHENYLBUTYL)-, & SALTS, WHEN PRESENT AT CONCENTRATIONS GREATER THAN 0.3%
Violation Status:	No violations found

E127 **PULSAR INC** **RCRA NonGen / NLR** **1001086921**
North **5451 N BROADWAY** **FINDS** **ILR000016444**
< 1/8 **CHICAGO, IL 60640**
0.041 mi.
217 ft. **Site 16 of 18 in cluster E**

Relative:
Lower

Actual:
598 ft.

RCRA NonGen / NLR:

Date form received by agency:	04/01/2006
Facility name:	PULSAR INC
Facility address:	5451 N BROADWAY CHICAGO, IL 60640
EPA ID:	ILR000016444
Contact:	ENV COORDINATOR
Contact address:	Not reported Not reported
Contact country:	Not reported
Contact telephone:	(773) 271-3606
Contact email:	Not reported
EPA Region:	05
Classification:	Non-Generator
Description:	Handler: Non-Generators do not presently generate hazardous waste

Owner/Operator Summary:

Owner/operator name:	PULSAR INC
Owner/operator address:	Not reported Not reported
Owner/operator country:	US
Owner/operator telephone:	Not reported
Legal status:	Private
Owner/Operator Type:	Owner
Owner/Op start date:	01/01/1900
Owner/Op end date:	Not reported

Owner/operator name:	PULSAR INC
Owner/operator address:	Not reported Not reported
Owner/operator country:	US
Owner/operator telephone:	Not reported
Legal status:	Private
Owner/Operator Type:	Operator
Owner/Op start date:	01/01/1900
Owner/Op end date:	Not reported

Owner/operator name:	PULSAR INC
Owner/operator address:	5451 N BROADWAY CHICAGO, IL 60640
Owner/operator country:	Not reported
Owner/operator telephone:	(312) 271-3606
Legal status:	Private
Owner/Operator Type:	Owner
Owner/Op start date:	Not reported
Owner/Op end date:	Not reported

Handler Activities Summary:

U.S. importer of hazardous waste:	No
Mixed waste (haz. and radioactive):	No
Recycler of hazardous waste:	No
Transporter of hazardous waste:	No

PULSAR INC (Continued) **1001086921**

Treater, storer or disposer of HW: No
Underground injection activity: No
On-site burner exemption: No
Furnace exemption: No
Used oil fuel burner: No
Used oil processor: No
User oil refiner: No
Used oil fuel marketer to burner: No
Used oil Specification marketer: No
Used oil transfer facility: No
Used oil transporter: No

Historical Generators:
Date form received by agency: 03/01/2000
Facility name: PULSAR INC
Classification: Not a generator, verified

Date form received by agency: 03/01/1998
Facility name: PULSAR INC
Classification: Large Quantity Generator

Date form received by agency: 02/01/1996
Facility name: PULSAR INC
Classification: Large Quantity Generator

Hazardous Waste Summary:
Waste code: D002
Waste name: A WASTE WHICH HAS A PH OF LESS THAN 2 OR GREATER THAN 12.5 IS CONSIDERED TO BE A CORROSIVE HAZARDOUS WASTE. SODIUM HYDROXIDE, A CAUSTIC SOLUTION WITH A HIGH PH, IS OFTEN USED BY INDUSTRIES TO CLEAN OR DEGREASE PARTS. HYDROCHLORIC ACID, A SOLUTION WITH A LOW PH, IS USED BY MANY INDUSTRIES TO CLEAN METAL PARTS PRIOR TO PAINTING. WHEN THESE CAUSTIC OR ACID SOLUTIONS BECOME CONTAMINATED AND MUST BE DISPOSED, THE WASTE WOULD BE A CORROSIVE HAZARDOUS WASTE.

Violation Status: No violations found

FINDS:

Registry ID: 110000846078

Environmental Interest/Information System
ACES (Illinois - Agency Compliance And Enforcement System) is the Illinois EPA Project to facilitate the permitting operations

RCRAInfo is a national information system that supports the Resource Conservation and Recovery Act (RCRA) program through the tracking of events and activities related to facilities that generate, transport, and treat, store, or dispose of hazardous waste. RCRAInfo allows RCRA program staff to track the notification, permit, compliance, and corrective action activities required under RCRA.

HAZARDOUS WASTE BIENNIAL REPORTER

E128 North < 1/8 0.041 mi. 217 ft. | **BEAR ELECTRONICS INTL INC**
5449 TO 53 N BROADWAY
CHICAGO, IL 60640 | **RCRA NonGen / NLR**
FINDS | **1000351162**
ILD196691620

Site 17 of 18 in cluster E

Relative: Lower

Actual: 598 ft.

RCRA NonGen / NLR:

Date form received by agency:	11/01/2007
Facility name:	BEAR ELECTRONICS INTL INC
Facility address:	5449 TO 53 N BROADWAY CHICAGO, IL 60640
EPA ID:	ILD196691620
Contact:	ENV COORDINATOR
Contact address:	Not reported Not reported
Contact country:	Not reported
Contact telephone:	(773) 878-7711
Contact email:	Not reported
EPA Region:	05
Land type:	Private
Classification:	Non-Generator
Description:	Handler: Non-Generators do not presently generate hazardous waste

Owner/Operator Summary:

Owner/operator name:	SHIN KYUNG
Owner/operator address:	ADDRESS NOT REPORTED CITY NOT REPORTED, AK 99998
Owner/operator country:	Not reported
Owner/operator telephone:	(312) 555-1212
Legal status:	Private
Owner/Operator Type:	Owner
Owner/Op start date:	Not reported
Owner/Op end date:	Not reported

Owner/operator name:	NAME NOT REPORTED
Owner/operator address:	ADDRESS NOT REPORTED CITY NOT REPORTED, AK 99998
Owner/operator country:	Not reported
Owner/operator telephone:	(312) 555-1212
Legal status:	Private
Owner/Operator Type:	Operator
Owner/Op start date:	Not reported
Owner/Op end date:	Not reported

Handler Activities Summary:

U.S. importer of hazardous waste:	No
Mixed waste (haz. and radioactive):	No
Recycler of hazardous waste:	No
Transporter of hazardous waste:	No
Treater, storer or disposer of HW:	No
Underground injection activity:	No
On-site burner exemption:	No
Furnace exemption:	No
Used oil fuel burner:	No
Used oil processor:	No
User oil refiner:	No
Used oil fuel marketer to burner:	No
Used oil Specification marketer:	No

BEAR ELECTRONICS INTL INC (Continued) **1000351162**

Used oil transfer facility: No
Used oil transporter: No

Historical Generators:
Date form received by agency: 09/05/1989
Facility name: BEAR ELECTRONICS INTL INC
Classification: Large Quantity Generator

Hazardous Waste Summary:
Waste code: D002
Waste name: A WASTE WHICH HAS A PH OF LESS THAN 2 OR GREATER THAN 12.5 IS CONSIDERED TO BE A CORROSIVE HAZARDOUS WASTE. SODIUM HYDROXIDE, A CAUSTIC SOLUTION WITH A HIGH PH, IS OFTEN USED BY INDUSTRIES TO CLEAN OR DEGREASE PARTS. HYDROCHLORIC ACID, A SOLUTION WITH A LOW PH, IS USED BY MANY INDUSTRIES TO CLEAN METAL PARTS PRIOR TO PAINTING. WHEN THESE CAUSTIC OR ACID SOLUTIONS BECOME CONTAMINATED AND MUST BE DISPOSED, THE WASTE WOULD BE A CORROSIVE HAZARDOUS WASTE.

Facility Has Received Notices of Violations:
Regulation violated: SR - 722.111
Area of violation: Generators - General
Date violation determined: 04/23/1991
Date achieved compliance: 08/02/1991
Violation lead agency: State
Enforcement action: VIOLATION NOTICE (VN)
Enforcement action date: 06/10/1991
Enf. disposition status: Not reported
Enf. disp. status date: Not reported
Enforcement lead agency: State
Proposed penalty amount: Not reported
Final penalty amount: Not reported
Paid penalty amount: Not reported

Evaluation Action Summary:
Evaluation date: 04/23/1991
Evaluation: COMPLIANCE EVALUATION INSPECTION ON-SITE
Area of violation: Generators - General
Date achieved compliance: 08/02/1991
Evaluation lead agency: State

FINDS:

Registry ID: 110007533080

Environmental Interest/Information System
RCRAInfo is a national information system that supports the Resource Conservation and Recovery Act (RCRA) program through the tracking of events and activities related to facilities that generate, transport, and treat, store, or dispose of hazardous waste. RCRAInfo allows RCRA program staff to track the notification, permit, compliance, and corrective action activities required under RCRA.

E129
North
< 1/8
0.041 mi.
217 ft.

VACANT
5449-51 N BROADWAY AVE
CHICAGO, IL 60640

IL UST **U003667755**
N/A

Site 18 of 18 in cluster E

Relative:
Lower

Actual:
598 ft.

UST:

Facility ID:	2036568
Facility Status:	EXEMPT
Facility Type:	**NONE**
Owner Id:	U0026749
Owner Name:	The Commercial Bank Of Korea Ltd
Owner Address:	230 W Monroe St Suite 1400
Owner City,St,Zip:	Chicago, IL 60606
Tank Number:	1
Tank Status:	**Exempt from registration**
Tank Capacity:	550
Tank Substance:	Not reported
Last Used Date:	12/31/1973
OSFM First Notify Date:	1/1/1902
Red Tag Issue Date:	Not reported
Install Date:	Not reported
Green Tag Decal:	**Not reported**
Green Tag Issue Date:	**Not reported**
Green Tag Expire Date:	**Not reported**
Self Service Permit Inspection Date:	**Not reported**
Self Service Permit Expire Date:	**Not reported**
Fee Due:	Not reported

B130
NNW
< 1/8
0.041 mi.
218 ft.

A W ZENGELER NO SIDE UNIFORM
5427 N BROADWAY
CHICAGO, IL 60604

IL UST **U001141805**
N/A

Site 12 of 17 in cluster B

Relative:
Lower

Actual:
598 ft.

UST:

Facility ID:	2006734
Facility Status:	CLOSED
Facility Type:	**OTHER**
Owner Id:	U0000107
Owner Name:	A W Zengeler N Side Uniform Rntl
Owner Address:	5427 N Broadway
Owner City,St,Zip:	Chicago, IL 60604
Tank Number:	1
Tank Status:	**Removed**
Tank Capacity:	600
Tank Substance:	Not reported
Last Used Date:	1/1/1984
OSFM First Notify Date:	3/19/1986
Red Tag Issue Date:	Not reported
Install Date:	1/1/1961
Green Tag Decal:	**Not reported**
Green Tag Issue Date:	**Not reported**
Green Tag Expire Date:	**Not reported**
Self Service Permit Inspection Date:	**Not reported**
Self Service Permit Expire Date:	**Not reported**
Fee Due:	Not reported

A W ZENGELER NO SIDE UNIFORM (Continued) **U001141805**

Tank Number:	10
Tank Status:	**Removed**
Tank Capacity:	2000
Tank Substance:	Not reported
Last Used Date:	1/1/1984
OSFM First Notify Date:	3/19/1986
Red Tag Issue Date:	Not reported
Install Date:	1/1/1961
Green Tag Decal:	**Not reported**
Green Tag Issue Date:	**Not reported**
Green Tag Expire Date:	**Not reported**
Self Service Permit Inspection Date:	**Not reported**
Self Service Permit Expire Date:	**Not reported**
Fee Due:	Not reported

Tank Number:	11
Tank Status:	**Exempt from registration**
Tank Capacity:	500
Tank Substance:	Not reported
Last Used Date:	1/1/1960
OSFM First Notify Date:	12/22/1992
Red Tag Issue Date:	Not reported
Install Date:	Not reported
Green Tag Decal:	**Not reported**
Green Tag Issue Date:	**Not reported**
Green Tag Expire Date:	**Not reported**
Self Service Permit Inspection Date:	**Not reported**
Self Service Permit Expire Date:	**Not reported**
Fee Due:	Not reported

Tank Number:	12
Tank Status:	**Exempt from registration**
Tank Capacity:	1000
Tank Substance:	Not reported
Last Used Date:	1/1/1960
OSFM First Notify Date:	12/22/1992
Red Tag Issue Date:	Not reported
Install Date:	Not reported
Green Tag Decal:	**Not reported**
Green Tag Issue Date:	**Not reported**
Green Tag Expire Date:	**Not reported**
Self Service Permit Inspection Date:	**Not reported**
Self Service Permit Expire Date:	**Not reported**
Fee Due:	Not reported

Tank Number:	13
Tank Status:	**Exempt from registration**
Tank Capacity:	1000
Tank Substance:	Not reported
Last Used Date:	1/1/1960
OSFM First Notify Date:	12/22/1992
Red Tag Issue Date:	Not reported
Install Date:	Not reported
Green Tag Decal:	**Not reported**

A W ZENGELER NO SIDE UNIFORM (Continued) **U001141805**

Green Tag Issue Date:	**Not reported**
Green Tag Expire Date:	**Not reported**
Self Service Permit Inspection Date:	**Not reported**
Self Service Permit Expire Date:	**Not reported**
Fee Due:	Not reported

Tank Number:	2
Tank Status:	**Removed**
Tank Capacity:	900
Tank Substance:	Not reported
Last Used Date:	1/1/1990
OSFM First Notify Date:	3/19/1986
Red Tag Issue Date:	Not reported
Install Date:	1/1/1961
Green Tag Decal:	**Not reported**
Green Tag Issue Date:	**Not reported**
Green Tag Expire Date:	**Not reported**
Self Service Permit Inspection Date:	**Not reported**
Self Service Permit Expire Date:	**Not reported**
Fee Due:	Not reported

Tank Number:	3
Tank Status:	**Removed**
Tank Capacity:	900
Tank Substance:	Not reported
Last Used Date:	1/1/1984
OSFM First Notify Date:	3/19/1986
Red Tag Issue Date:	Not reported
Install Date:	1/1/1961
Green Tag Decal:	**Not reported**
Green Tag Issue Date:	**Not reported**
Green Tag Expire Date:	**Not reported**
Self Service Permit Inspection Date:	**Not reported**
Self Service Permit Expire Date:	**Not reported**
Fee Due:	Not reported

Tank Number:	4
Tank Status:	**Removed**
Tank Capacity:	1000
Tank Substance:	Not reported
Last Used Date:	1/1/1984
OSFM First Notify Date:	3/19/1986
Red Tag Issue Date:	Not reported
Install Date:	1/1/1961
Green Tag Decal:	**Not reported**
Green Tag Issue Date:	**Not reported**
Green Tag Expire Date:	**Not reported**
Self Service Permit Inspection Date:	**Not reported**
Self Service Permit Expire Date:	**Not reported**
Fee Due:	Not reported

Tank Number:	5
Tank Status:	**Removed**

A W ZENGELER NO SIDE UNIFORM (Continued) **U001141805**

Tank Capacity:	500
Tank Substance:	Not reported
Last Used Date:	1/1/1984
OSFM First Notify Date:	3/19/1986
Red Tag Issue Date:	Not reported
Install Date:	1/1/1961
Green Tag Decal:	**Not reported**
Green Tag Issue Date:	**Not reported**
Green Tag Expire Date:	**Not reported**
Self Service Permit Inspection Date:	**Not reported**
Self Service Permit Expire Date:	**Not reported**
Fee Due:	Not reported

Tank Number:	6
Tank Status:	**Removed**
Tank Capacity:	1000
Tank Substance:	Not reported
Last Used Date:	1/1/1984
OSFM First Notify Date:	3/19/1986
Red Tag Issue Date:	Not reported
Install Date:	1/1/1961
Green Tag Decal:	**Not reported**
Green Tag Issue Date:	**Not reported**
Green Tag Expire Date:	**Not reported**
Self Service Permit Inspection Date:	**Not reported**
Self Service Permit Expire Date:	**Not reported**
Fee Due:	Not reported

Tank Number:	7
Tank Status:	**Removed**
Tank Capacity:	250
Tank Substance:	Kerosene
Last Used Date:	1/1/1984
OSFM First Notify Date:	3/19/1986
Red Tag Issue Date:	Not reported
Install Date:	1/1/1961
Green Tag Decal:	**Not reported**
Green Tag Issue Date:	**Not reported**
Green Tag Expire Date:	**Not reported**
Self Service Permit Inspection Date:	**Not reported**
Self Service Permit Expire Date:	**Not reported**
Fee Due:	Not reported

Tank Number:	8
Tank Status:	**Removed**
Tank Capacity:	2000
Tank Substance:	Not reported
Last Used Date:	1/1/1984
OSFM First Notify Date:	3/19/1986
Red Tag Issue Date:	Not reported
Install Date:	1/1/1961
Green Tag Decal:	**Not reported**
Green Tag Issue Date:	**Not reported**
Green Tag Expire Date:	**Not reported**

A W ZENGELER NO SIDE UNIFORM (Continued) **U001141805**

Self Service Permit Inspection Date:	**Not reported**
Self Service Permit Expire Date:	**Not reported**
Fee Due:	Not reported

Tank Number:	9
Tank Status:	**Removed**
Tank Capacity:	2000
Tank Substance:	Not reported
Last Used Date:	1/1/1984
OSFM First Notify Date:	3/19/1986
Red Tag Issue Date:	Not reported
Install Date:	1/1/1961
Green Tag Decal:	**Not reported**
Green Tag Issue Date:	**Not reported**
Green Tag Expire Date:	**Not reported**
Self Service Permit Inspection Date:	**Not reported**
Self Service Permit Expire Date:	**Not reported**
Fee Due:	Not reported

B131 **NORTH SIDE CLNRS** **EDR US Hist Cleaners** **1009184702**
NNW **5427 N BROADWAY** **N/A**
< 1/8 **CHICAGO, IL**
0.041 mi.
218 ft. **Site 13 of 17 in cluster B**

Relative:
Lower

Actual:
598 ft.

EDR Historical Cleaners:

Name:	NORTH SIDE CLNRS
Year:	1981
Type:	CLEANERS
Name:	NORTH SIDE CLNRS
Year:	1981
Type:	CARPET AND RUG CLEANERS

I132 **MAACO** **RCRA NonGen / NLR** **1000174652**
SSW **5041 N BROADWAY** **ILD144995594**
< 1/8 **CHICAGO, IL 60640**
0.041 mi.
219 ft. **Site 9 of 14 in cluster I**

Relative:
Lower

Actual:
598 ft.

RCRA NonGen / NLR:

Date form received by agency:	11/01/2007
Facility name:	MAACO
Facility address:	5041 N BROADWAY CHICAGO, IL 60640
EPA ID:	ILD144995594
Contact:	ENV COORDINATOR
Contact address:	Not reported Not reported
Contact country:	Not reported
Contact telephone:	(773) 878-8800
Contact email:	Not reported
EPA Region:	05
Classification:	Non-Generator
Description:	Handler: Non-Generators do not presently generate hazardous waste

MAACO (Continued) **1000174652**

Owner/Operator Summary:

Owner/operator name:	ASIAN TRADING CORP
Owner/operator address:	ADDRESS NOT REPORTED CITY NOT REPORTED, AK 99998
Owner/operator country:	Not reported
Owner/operator telephone:	(312) 555-1212
Legal status:	Private
Owner/Operator Type:	Owner
Owner/Op start date:	Not reported
Owner/Op end date:	Not reported

Owner/operator name:	NAME NOT REPORTED
Owner/operator address:	ADDRESS NOT REPORTED CITY NOT REPORTED, AK 99998
Owner/operator country:	Not reported
Owner/operator telephone:	(312) 555-1212
Legal status:	Private
Owner/Operator Type:	Operator
Owner/Op start date:	Not reported
Owner/Op end date:	Not reported

Handler Activities Summary:

U.S. importer of hazardous waste:	No
Mixed waste (haz. and radioactive):	No
Recycler of hazardous waste:	No
Transporter of hazardous waste:	No
Treater, storer or disposer of HW:	No
Underground injection activity:	No
On-site burner exemption:	No
Furnace exemption:	No
Used oil fuel burner:	No
Used oil processor:	No
User oil refiner:	No
Used oil fuel marketer to burner:	No
Used oil Specification marketer:	No
Used oil transfer facility:	No
Used oil transporter:	No

Historical Generators:

Date form received by agency:	10/17/1988
Facility name:	MAACO
Classification:	Large Quantity Generator

Hazardous Waste Summary:

Waste code:	D001
Waste name:	IGNITABLE HAZARDOUS WASTES ARE THOSE WASTES WHICH HAVE A FLASHPOINT OF LESS THAN 140 DEGREES FAHRENHEIT AS DETERMINED BY A PENSKY-MARTENS CLOSED CUP FLASH POINT TESTER. ANOTHER METHOD OF DETERMINING THE FLASH POINT OF A WASTE IS TO REVIEW THE MATERIAL SAFETY DATA SHEET, WHICH CAN BE OBTAINED FROM THE MANUFACTURER OR DISTRIBUTOR OF THE MATERIAL. LACQUER THINNER IS AN EXAMPLE OF A COMMONLY USED SOLVENT WHICH WOULD BE CONSIDERED AS IGNITABLE HAZARDOUS WASTE.
Waste code:	F003
Waste name:	THE FOLLOWING SPENT NON-HALOGENATED SOLVENTS: XYLENE, ACETONE, ETHYL

MAACO (Continued) **1000174652**

ACETATE, ETHYL BENZENE, ETHYL ETHER, METHYL ISOBUTYL KETONE, N-BUTYL ALCOHOL, CYCLOHEXANONE, AND METHANOL; ALL SPENT SOLVENT MIXTURES/BLENDS CONTAINING, BEFORE USE, ONLY THE ABOVE SPENT NON-HALOGENATED SOLVENTS; AND ALL SPENT SOLVENT MIXTURES/BLENDS CONTAINING, BEFORE USE, ONE OR MORE OF THE ABOVE NON-HALOGENATED SOLVENTS, AND, A TOTAL OF TEN PERCENT OR MORE (BY VOLUME) OF ONE OR MORE OF THOSE SOLVENTS LISTED IN F001, F002, F004, AND F005, AND STILL BOTTOMS FROM THE RECOVERY OF THESE SPENT SOLVENTS AND SPENT SOLVENT MIXTURES.

Violation Status: No violations found

I133
SSW
< 1/8
0.041 mi.
219 ft.

ASIAN TRADING CORP DBA MAACO
5041 N BROADWAY
CHICAGO, IL 60640

RCRA NonGen / NLR **1000453265**
FINDS **ILD984790006**

Site 10 of 14 in cluster I

Relative:
Lower

Actual:
598 ft.

RCRA NonGen / NLR:

Date form received by agency:	07/25/2007
Facility name:	ASIAN TRADING CORP DBA MAACO
Facility address:	5041 N BROADWAY CHICAGO, IL 60640
EPA ID:	ILD984790006
Contact:	KEN KHONG
Contact address:	5041 N BROADWAY CHICAGO, IL 60640
Contact country:	US
Contact telephone:	(312) 878-8800
Contact email:	Not reported
EPA Region:	05
Land type:	Facility is not located on Indian land. Additional information is not known.
Classification:	Non-Generator
Description:	Handler: Non-Generators do not presently generate hazardous waste

Owner/Operator Summary:

Owner/operator name:	ASIAN TRADING CORP
Owner/operator address:	Not reported Not reported
Owner/operator country:	Not reported
Owner/operator telephone:	Not reported
Legal status:	Private
Owner/Operator Type:	Owner
Owner/Op start date:	Not reported
Owner/Op end date:	Not reported

Handler Activities Summary:

U.S. importer of hazardous waste:	No
Mixed waste (haz. and radioactive):	No
Recycler of hazardous waste:	No
Transporter of hazardous waste:	No
Treater, storer or disposer of HW:	No
Underground injection activity:	No
On-site burner exemption:	No
Furnace exemption:	No
Used oil fuel burner:	No
Used oil processor:	No
User oil refiner:	No

ASIAN TRADING CORP DBA MAACO (Continued) **1000453265**

Used oil fuel marketer to burner: No
Used oil Specification marketer: No
Used oil transfer facility: No
Used oil transporter: No

Historical Generators:
Date form received by agency: 07/31/1990
Facility name: ASIAN TRADING CORP DBA MAACO
Classification: Large Quantity Generator

Hazardous Waste Summary:
Waste code: D000
Waste name: Not Defined

Facility Has Received Notices of Violations:
Regulation violated: Not reported
Area of violation: Not reported
Date violation determined: Not reported
Date achieved compliance: Not reported
Violation lead agency: Not reported
Enforcement action: Not reported
Enforcement action date: Not reported
Enf. disposition status: Not reported
Enf. disp. status date: Not reported
Enforcement lead agency: Not reported
Proposed penalty amount: Not reported
Final penalty amount: Not reported
Paid penalty amount: Not reported

Evaluation Action Summary:
Evaluation date: 09/08/1997
Evaluation: COMPLIANCE ASSISTANCE VISIT
Area of violation: Not reported
Date achieved compliance: Not reported
Evaluation lead agency: State

Evaluation date: 01/03/1997
Evaluation: COMPLIANCE ASSISTANCE VISIT
Area of violation: Not reported
Date achieved compliance: Not reported
Evaluation lead agency: State

FINDS:

Registry ID: 110005849608

Environmental Interest/Information System
ACES (Illinois - Agency Compliance And Enforcement System) is the Illinois EPA Project to facilitate the permitting operations

RCRAInfo is a national information system that supports the Resource Conservation and Recovery Act (RCRA) program through the tracking of events and activities related to facilities that generate, transport, and treat, store, or dispose of hazardous waste. RCRAInfo allows RCRA program staff to track the notification, permit, compliance, and corrective action activities required under RCRA.

G134 West < 1/8 0.042 mi. 220 ft. | **CHICAGO TITLE & TRUCT CO 3350**
5201 N BROADWAY
CHICAGO, IL 60640 | **IL UST** | **U002222572**
N/A

Site 18 of 29 in cluster G

Relative: Lower

Actual: 598 ft.

UST:

Facility ID:	2034211
Facility Status:	EXEMPT
Facility Type:	**AUTO DEALER**
Owner Id:	U0024136
Owner Name:	Chicago Title & Trust Co 3350
Owner Address:	33 N Lasalle St
Owner City,St,Zip:	Chicago, IL 60602
Tank Number:	1
Tank Status:	**Exempt from registration**
Tank Capacity:	6000
Tank Substance:	Diesel Fuel
Last Used Date:	12/1/1969
OSFM First Notify Date:	7/5/1995
Red Tag Issue Date:	Not reported
Install Date:	Not reported
Green Tag Decal:	**Not reported**
Green Tag Issue Date:	**Not reported**
Green Tag Expire Date:	**Not reported**
Self Service Permit Inspection Date:	**Not reported**
Self Service Permit Expire Date:	**Not reported**
Fee Due:	Not reported

G135 West < 1/8 0.042 mi. 220 ft. | **FANNING CADILLAC**
5201 N BROADWAY
CHICAGO, IL | **RCRA-SQG**
FINDS | **1000316079**
ILD059451203

Site 19 of 29 in cluster G

Relative: Lower

Actual: 598 ft.

RCRA-SQG:

Date form received by agency:	09/02/1986
Facility name:	FANNING CADILLAC
Facility address:	5201 N BROADWAY CHICAGO, IL 60640
EPA ID:	ILD059451203
Contact:	MICHAEL COX
Contact address:	5201 N BROADWAY CHICAGO, IL 60640
Contact country:	US
Contact telephone:	(312) 989-2000
Contact email:	Not reported
EPA Region:	05
Classification:	Small Small Quantity Generator
Description:	Handler: generates more than 100 and less than 1000 kg of hazardous waste during any calendar month and accumulates less than 6000 kg of hazardous waste at any time; or generates 100 kg or less of hazardous waste during any calendar month, and accumulates more than 1000 kg of hazardous waste at any time

Owner/Operator Summary:

Owner/operator name:	NAME NOT REPORTED
Owner/operator address:	ADDRESS NOT REPORTED

FANNING CADILLAC (Continued) **1000316079**

	CITY NOT REPORTED, AK 99998
Owner/operator country:	Not reported
Owner/operator telephone:	(312) 555-1212
Legal status:	Private
Owner/Operator Type:	Operator
Owner/Op start date:	Not reported
Owner/Op end date:	Not reported

Owner/operator name:	FANNING EUGENE
Owner/operator address:	ADDRESS NOT REPORTED
	CITY NOT REPORTED, AK 99998
Owner/operator country:	Not reported
Owner/operator telephone:	(312) 555-1212
Legal status:	Private
Owner/Operator Type:	Owner
Owner/Op start date:	Not reported
Owner/Op end date:	Not reported

Handler Activities Summary:

U.S. importer of hazardous waste:	No
Mixed waste (haz. and radioactive):	No
Recycler of hazardous waste:	No
Transporter of hazardous waste:	No
Treater, storer or disposer of HW:	No
Underground injection activity:	No
On-site burner exemption:	No
Furnace exemption:	No
Used oil fuel burner:	No
Used oil processor:	No
User oil refiner:	No
Used oil fuel marketer to burner:	No
Used oil Specification marketer:	No
Used oil transfer facility:	No
Used oil transporter:	No

Hazardous Waste Summary:

Waste code:	D001
Waste name:	IGNITABLE HAZARDOUS WASTES ARE THOSE WASTES WHICH HAVE A FLASHPOINT OF LESS THAN 140 DEGREES FAHRENHEIT AS DETERMINED BY A PENSKY-MARTENS CLOSED CUP FLASH POINT TESTER. ANOTHER METHOD OF DETERMINING THE FLASH POINT OF A WASTE IS TO REVIEW THE MATERIAL SAFETY DATA SHEET, WHICH CAN BE OBTAINED FROM THE MANUFACTURER OR DISTRIBUTOR OF THE MATERIAL. LACQUER THINNER IS AN EXAMPLE OF A COMMONLY USED SOLVENT WHICH WOULD BE CONSIDERED AS IGNITABLE HAZARDOUS WASTE.

Waste code:	F002
Waste name:	THE FOLLOWING SPENT HALOGENATED SOLVENTS: TETRACHLOROETHYLENE, METHYLENE CHLORIDE, TRICHLOROETHYLENE, 1,1,1-TRICHLOROETHANE, CHLOROBENZENE, 1,1,2-TRICHLORO-1,2,2-TRIFLUOROETHANE, ORTHO-DICHLOROBENZENE, TRICHLOROFLUOROMETHANE, AND 1,1,2-TRICHLOROETHANE; ALL SPENT SOLVENT MIXTURES/BLENDS CONTAINING, BEFORE USE, A TOTAL OF TEN PERCENT OR MORE (BY VOLUME) OF ONE OR MORE OF THE ABOVE HALOGENATED SOLVENTS OR THOSE LISTED IN F001, F004, OR F005, AND STILL BOTTOMS FROM THE RECOVERY OF THESE SPENT SOLVENTS AND SPENT SOLVENT MIXTURES.

FANNING CADILLAC (Continued) **1000316079**

Waste code: F004
Waste name: THE FOLLOWING SPENT NON-HALOGENATED SOLVENTS: CRESOLS AND CRESYLIC ACID, AND NITROBENZENE; ALL SPENT SOLVENT MIXTURES/BLENDS CONTAINING, BEFORE USE, A TOTAL OF TEN PERCENT OR MORE (BY VOLUME) OF ONE OR MORE OF THE ABOVE NON-HALOGENATED SOLVENTS OR THOSE SOLVENTS LISTED IN F001, F002, AND F005; AND STILL BOTTOMS FROM THE RECOVERY OF THESE SPENT SOLVENTS AND SPENT SOLVENT MIXTURES.

Violation Status: No violations found

FINDS:

Registry ID: 110005834062

Environmental Interest/Information System
RCRAInfo is a national information system that supports the Resource Conservation and Recovery Act (RCRA) program through the tracking of events and activities related to facilities that generate, transport, and treat, store, or dispose of hazardous waste. RCRAInfo allows RCRA program staff to track the notification, permit, compliance, and corrective action activities required under RCRA.

F136 **PARAMOUNT CLEANERS** **RCRA-SQG** **1000825103**
NW **5243 N BROADWAY** **FINDS** **ILD984915066**
< 1/8 **CHICAGO, IL**
0.042 mi.
220 ft. **Site 21 of 23 in cluster F**

Relative:
Lower

Actual:
598 ft.

RCRA-SQG:
Date form received by agency: 12/30/2002
Facility name: PARAMOUNT CLEANERS
Facility address: 5243 N BROADWAY
CHICAGO, IL 60640
EPA ID: ILD984915066
Contact: DAVID KIM
Contact address: 5243 N BROADWAY
CHICAGO, IL 60640
Contact country: US
Contact telephone: (773) 784-7700
Contact email: Not reported
EPA Region: 05
Classification: Small Small Quantity Generator
Description: Handler: generates more than 100 and less than 1000 kg of hazardous waste during any calendar month and accumulates less than 6000 kg of hazardous waste at any time; or generates 100 kg or less of hazardous waste during any calendar month, and accumulates more than 1000 kg of hazardous waste at any time

Owner/Operator Summary:
Owner/operator name: DAVID KIM
Owner/operator address: 5243 N BROADWAY
CHICAGO, IL 60640
Owner/operator country: US
Owner/operator telephone: (773) 784-7700
Legal status: Private
Owner/Operator Type: Owner
Owner/Op start date: 12/26/2002

PARAMOUNT CLEANERS (Continued) **1000825103**

Owner/Op end date: Not reported

Owner/operator name: PARAMOUNT CLEANERS
Owner/operator address: 5243 N BROADWAY
CHICAGO, IL 60640
Owner/operator country: US
Owner/operator telephone: (773) 784-7700
Legal status: Private
Owner/Operator Type: Operator
Owner/Op start date: 12/26/2002
Owner/Op end date: Not reported

Handler Activities Summary:
U.S. importer of hazardous waste: No
Mixed waste (haz. and radioactive): No
Recycler of hazardous waste: No
Transporter of hazardous waste: No
Treater, storer or disposer of HW: No
Underground injection activity: No
On-site burner exemption: No
Furnace exemption: No
Used oil fuel burner: No
Used oil processor: No
User oil refiner: No
Used oil fuel marketer to burner: No
Used oil Specification marketer: No
Used oil transfer facility: No
Used oil transporter: No

Historical Generators:
Date form received by agency: 03/30/1993
Facility name: PARAMOUNT CLEANERS
Site name: NEW PARAMOUNT CLEANERS
Classification: Small Quantity Generator

Violation Status: No violations found

FINDS:

Registry ID: 110005923206

Environmental Interest/Information System
ACES (Illinois - Agency Compliance And Enforcement System) is the Illinois EPA Project to facilitate the permitting operations

RCRAInfo is a national information system that supports the Resource Conservation and Recovery Act (RCRA) program through the tracking of events and activities related to facilities that generate, transport, and treat, store, or dispose of hazardous waste. RCRAInfo allows RCRA program staff to track the notification, permit, compliance, and corrective action activities required under RCRA.

G137 SW < 1/8 0.042 mi. 222 ft. | **AMOCO 5914**
5156 N BROADWAY AND FOSTER
CHICAGO, IL | **RCRA-SQG FINDS** | **1000861755 ILD984916478**

Site 20 of 29 in cluster G

Relative: Lower

Actual: 598 ft.

RCRA-SQG:

Date form received by agency:	04/20/1993
Facility name:	AMOCO 5914
Facility address:	5156 N BROADWAY AND FOSTER CHICAGO, IL 60640
EPA ID:	ILD984916478
Mailing address:	2021 SPRING RD 400 OAK BROOK, IL 60521
Contact:	MIKE KOCON
Contact address:	2021 SPRING RD 400 OAK BROOK, IL 60521
Contact country:	US
Contact telephone:	(708) 990-2277
Contact email:	Not reported
EPA Region:	05
Classification:	Small Small Quantity Generator
Description:	Handler: generates more than 100 and less than 1000 kg of hazardous waste during any calendar month and accumulates less than 6000 kg of hazardous waste at any time; or generates 100 kg or less of hazardous waste during any calendar month, and accumulates more than 1000 kg of hazardous waste at any time

Owner/Operator Summary:

Owner/operator name:	AMOCO OIL CO
Owner/operator address:	2021 SPRING RD 400 OAK BROOK, IL 60521
Owner/operator country:	Not reported
Owner/operator telephone:	(708) 990-2277
Legal status:	Private
Owner/Operator Type:	Owner
Owner/Op start date:	Not reported
Owner/Op end date:	Not reported

Handler Activities Summary:

U.S. importer of hazardous waste:	No
Mixed waste (haz. and radioactive):	No
Recycler of hazardous waste:	No
Transporter of hazardous waste:	No
Treater, storer or disposer of HW:	No
Underground injection activity:	No
On-site burner exemption:	No
Furnace exemption:	No
Used oil fuel burner:	No
Used oil processor:	No
User oil refiner:	No
Used oil fuel marketer to burner:	No
Used oil Specification marketer:	No
Used oil transfer facility:	No
Used oil transporter:	No

Hazardous Waste Summary:

Waste code:	D001

AMOCO 5914 (Continued) **1000861755**

Waste name: IGNITABLE HAZARDOUS WASTES ARE THOSE WASTES WHICH HAVE A FLASHPOINT OF LESS THAN 140 DEGREES FAHRENHEIT AS DETERMINED BY A PENSKY-MARTENS CLOSED CUP FLASH POINT TESTER. ANOTHER METHOD OF DETERMINING THE FLASH POINT OF A WASTE IS TO REVIEW THE MATERIAL SAFETY DATA SHEET, WHICH CAN BE OBTAINED FROM THE MANUFACTURER OR DISTRIBUTOR OF THE MATERIAL. LACQUER THINNER IS AN EXAMPLE OF A COMMONLY USED SOLVENT WHICH WOULD BE CONSIDERED AS IGNITABLE HAZARDOUS WASTE.

Violation Status: No violations found

FINDS:

Registry ID: 110007550051

Environmental Interest/Information System

ACES (Illinois - Agency Compliance And Enforcement System) is the Illinois EPA Project to facilitate the permitting operations

RCRAInfo is a national information system that supports the Resource Conservation and Recovery Act (RCRA) program through the tracking of events and activities related to facilities that generate, transport, and treat, store, or dispose of hazardous waste. RCRAInfo allows RCRA program staff to track the notification, permit, compliance, and corrective action activities required under RCRA.

A138 **JUDGE H FISHER APTS IL 2-44D** **IL UST** **U001142200**
North **5821 NORTH BROADWAY** **N/A**
< 1/8 **CHICAGO, IL 60660**
0.042 mi.
223 ft. **Site 8 of 22 in cluster A**

Relative:
Lower

Actual:
598 ft.

UST:

Facility ID:	2030478
Facility Status:	CLOSED
Facility Type:	**NONE**
Owner Id:	U0002876
Owner Name:	Chicago Housing Authority
Owner Address:	60 East Van Buren, 13th Floor
Owner City,St,Zip:	Chicago, IL 60605
Tank Number:	1
Tank Status:	**Removed**
Tank Capacity:	10000
Tank Substance:	Heating Oil
Last Used Date:	4/1/1980
OSFM First Notify Date:	6/26/1992
Red Tag Issue Date:	Not reported
Install Date:	Not reported
Green Tag Decal:	**Not reported**
Green Tag Issue Date:	**Not reported**
Green Tag Expire Date:	**Not reported**
Self Service Permit Inspection Date:	**Not reported**
Self Service Permit Expire Date:	**Not reported**
Fee Due:	$0.00
Tank Number:	2

JUDGE H FISHER APTS IL 2-44D (Continued) **U001142200**

Tank Status:	**Removed**
Tank Capacity:	10000
Tank Substance:	Heating Oil
Last Used Date:	4/1/1980
OSFM First Notify Date:	6/26/1992
Red Tag Issue Date:	Not reported
Install Date:	Not reported
Green Tag Decal:	**Not reported**
Green Tag Issue Date:	**Not reported**
Green Tag Expire Date:	**Not reported**
Self Service Permit Inspection Date:	**Not reported**
Self Service Permit Expire Date:	**Not reported**
Fee Due:	$0.00

Tank Number:	3
Tank Status:	**Exempt from registration**
Tank Capacity:	2000
Tank Substance:	Heating Oil
Last Used Date:	12/31/1973
OSFM First Notify Date:	Not reported
Red Tag Issue Date:	Not reported
Install Date:	Not reported
Green Tag Decal:	**Not reported**
Green Tag Issue Date:	**Not reported**
Green Tag Expire Date:	**Not reported**
Self Service Permit Inspection Date:	**Not reported**
Self Service Permit Expire Date:	**Not reported**
Fee Due:	Not reported

A139 **AUTO FLYWHEEL REPAIRING AND WELDING WORKS** **EDR US Hist Auto Stat** **1008990230**
North **5800 N BROADWAY** **N/A**
< 1/8 **CHICAGO, IL**
0.042 mi.
224 ft. **Site 9 of 22 in cluster A**

Relative:
Lower

Actual:
598 ft.

EDR Historical Auto Stations:

Name:	AUTO FLYWHEEL REPAIRING AND WELDING WORKS
Year:	1981
Type:	MOTORCYCLES AND MOTOR SCOOTERS REPAIRING AND SERVI

H140 **SUN OLDSMOBILE** **IL UST** **U002222616**
South **4925 N BROADWAY** **IL BOL** **N/A**
< 1/8 **CHICAGO, IL 60640**
0.042 mi.
224 ft. **Site 3 of 11 in cluster H**

Relative:
Lower

Actual:
597 ft.

UST:

Facility ID:	2000015
Facility Status:	CLOSED
Facility Type:	**NONE**
Owner Id:	U0018821
Owner Name:	Sun Chevrolet
Owner Address:	4849 N Broadway
Owner City,St,Zip:	Chicago, IL 60640

SUN OLDSMOBILE (Continued) **U002222616**

Tank Number:	1
Tank Status:	**Removed**
Tank Capacity:	1000
Tank Substance:	Used Oil
Last Used Date:	Not reported
OSFM First Notify Date:	12/16/1985
Red Tag Issue Date:	Not reported
Install Date:	Not reported
Green Tag Decal:	**Not reported**
Green Tag Issue Date:	**Not reported**
Green Tag Expire Date:	**Not reported**
Self Service Permit Inspection Date:	**Not reported**
Self Service Permit Expire Date:	**Not reported**
Fee Due:	Not reported

BOL:

Site Id:	170000267440
Inv Num:	0316035046
Interest Name:	Sun Oldsmobile
Interest Type:	BOL
Media Code:	LAND

H141 **SUN OLDSMOBILE** **RCRA NonGen / NLR** **1000462644**
South **4925 BROADWAY** **FINDS** **ILD984807933**
< 1/8 **CHICAGO, IL 60640** **IL LUST**
0.042 mi.
224 ft. **Site 4 of 11 in cluster H**

Relative:
Lower

Actual:
597 ft.

RCRA NonGen / NLR:

Date form received by agency:	04/01/2006
Facility name:	SUN OLDSMOBILE
Facility address:	4925 BROADWAY CHICAGO, IL 60640
EPA ID:	ILD984807933
Contact:	ENV COORDINATOR
Contact address:	Not reported Not reported
Contact country:	Not reported
Contact telephone:	(773) 878-7600
Contact email:	Not reported
EPA Region:	05
Classification:	Non-Generator
Description:	Handler: Non-Generators do not presently generate hazardous waste

Owner/Operator Summary:

Owner/operator name:	HWANG JAMES
Owner/operator address:	Not reported Not reported
Owner/operator country:	Not reported
Owner/operator telephone:	Not reported
Legal status:	Private
Owner/Operator Type:	Owner
Owner/Op start date:	Not reported
Owner/Op end date:	Not reported

Owner/operator name:	SUN OLDSMOBILE
Owner/operator address:	Not reported

SUN OLDSMOBILE (Continued) **1000462644**

	Not reported
Owner/operator country:	US
Owner/operator telephone:	Not reported
Legal status:	Private
Owner/Operator Type:	Owner
Owner/Op start date:	01/01/1900
Owner/Op end date:	Not reported

Owner/operator name:	SUN OLDSMOBILE
Owner/operator address:	Not reported
	Not reported
Owner/operator country:	US
Owner/operator telephone:	Not reported
Legal status:	Private
Owner/Operator Type:	Operator
Owner/Op start date:	01/01/1900
Owner/Op end date:	Not reported

Handler Activities Summary:

U.S. importer of hazardous waste:	No
Mixed waste (haz. and radioactive):	No
Recycler of hazardous waste:	No
Transporter of hazardous waste:	No
Treater, storer or disposer of HW:	No
Underground injection activity:	No
On-site burner exemption:	No
Furnace exemption:	No
Used oil fuel burner:	No
Used oil processor:	No
User oil refiner:	No
Used oil fuel marketer to burner:	No
Used oil Specification marketer:	No
Used oil transfer facility:	No
Used oil transporter:	No

Historical Generators:

Date form received by agency:	11/26/1990
Facility name:	SUN OLDSMOBILE
Classification:	Large Quantity Generator

Hazardous Waste Summary:

Waste code:	D001
Waste name:	IGNITABLE HAZARDOUS WASTES ARE THOSE WASTES WHICH HAVE A FLASHPOINT OF LESS THAN 140 DEGREES FAHRENHEIT AS DETERMINED BY A PENSKY-MARTENS CLOSED CUP FLASH POINT TESTER. ANOTHER METHOD OF DETERMINING THE FLASH POINT OF A WASTE IS TO REVIEW THE MATERIAL SAFETY DATA SHEET, WHICH CAN BE OBTAINED FROM THE MANUFACTURER OR DISTRIBUTOR OF THE MATERIAL. LACQUER THINNER IS AN EXAMPLE OF A COMMONLY USED SOLVENT WHICH WOULD BE CONSIDERED AS IGNITABLE HAZARDOUS WASTE.
Violation Status:	No violations found

FINDS:

Registry ID:	110005881750

SUN OLDSMOBILE (Continued) **1000462644**

Environmental Interest/Information System

ACES (Illinois - Agency Compliance And Enforcement System) is the Illinois EPA Project to facilitate the permitting operations

RCRAInfo is a national information system that supports the Resource Conservation and Recovery Act (RCRA) program through the tracking of events and activities related to facilities that generate, transport, and treat, store, or dispose of hazardous waste. RCRAInfo allows RCRA program staff to track the notification, permit, compliance, and corrective action activities required under RCRA.

HAZARDOUS WASTE BIENNIAL REPORTER

LUST:

Incident Num:	920086
IL EPA Id:	0316035046
Product:	Fuel Oil
IEMA Date:	01/10/1992
Project Manager:	Steinheimer
Project Manager Phone:	Not reported
Email:	Not reported
PRP Name:	Sun Oldsmobile
PRP Contact:	James Hwang
PRP Address:	4849 North Broadway
PRP City,St,Zip:	Chicago, IL 60640
PRP Phone:	Not reported
Site Classification:	Not reported
Section 57.5(g) Letter:	731
Date Section 57.5(g) Letter:	Not reported
Non LUST Determination Letter:	Not reported
20 Report Received:	02/03/1992
45 Report Received:	04/08/1992
NFA/NFR Letter:	**06/11/1992**
NFR Date Recorded:	Not reported

D142 **CITY AUTO RPR** **RCRA-SQG** **1000688860**
North **5668 BROADWAY** **FINDS** **ILD984867937**
< 1/8 **CHICAGO, IL 60660**
0.042 mi.
224 ft. **Site 8 of 16 in cluster D**

Relative:
Lower

Actual:
598 ft.

RCRA-SQG:

Date form received by agency:	04/26/1992
Facility name:	CITY AUTO RPR
Facility address:	5668 BROADWAY CHICAGO, IL 60660
EPA ID:	ILD984867937
Contact:	SMAIKE TARIQ
Contact address:	5668 BROADWAY CHICAGO, IL 60660
Contact country:	US
Contact telephone:	(312) 561-8563
Contact email:	Not reported
EPA Region:	05
Classification:	Small Small Quantity Generator
Description:	Handler: generates more than 100 and less than 1000 kg of hazardous

CITY AUTO RPR (Continued) **1000688860**

waste during any calendar month and accumulates less than 6000 kg of hazardous waste at any time; or generates 100 kg or less of hazardous waste during any calendar month, and accumulates more than 1000 kg of hazardous waste at any time

Owner/Operator Summary:

Owner/operator name:	SHAIKE TARIQ
Owner/operator address:	5668 BROADWAY CHICAGO, IL 60660
Owner/operator country:	Not reported
Owner/operator telephone:	(312) 561-8563
Legal status:	Private
Owner/Operator Type:	Owner
Owner/Op start date:	Not reported
Owner/Op end date:	Not reported

Handler Activities Summary:

U.S. importer of hazardous waste:	No
Mixed waste (haz. and radioactive):	No
Recycler of hazardous waste:	No
Transporter of hazardous waste:	No
Treater, storer or disposer of HW:	No
Underground injection activity:	No
On-site burner exemption:	No
Furnace exemption:	No
Used oil fuel burner:	No
Used oil processor:	No
User oil refiner:	No
Used oil fuel marketer to burner:	No
Used oil Specification marketer:	No
Used oil transfer facility:	No
Used oil transporter:	No

Hazardous Waste Summary:

Waste code: D001

Waste name: IGNITABLE HAZARDOUS WASTES ARE THOSE WASTES WHICH HAVE A FLASHPOINT OF LESS THAN 140 DEGREES FAHRENHEIT AS DETERMINED BY A PENSKY-MARTENS CLOSED CUP FLASH POINT TESTER. ANOTHER METHOD OF DETERMINING THE FLASH POINT OF A WASTE IS TO REVIEW THE MATERIAL SAFETY DATA SHEET, WHICH CAN BE OBTAINED FROM THE MANUFACTURER OR DISTRIBUTOR OF THE MATERIAL. LACQUER THINNER IS AN EXAMPLE OF A COMMONLY USED SOLVENT WHICH WOULD BE CONSIDERED AS IGNITABLE HAZARDOUS WASTE.

Violation Status: No violations found

FINDS:

Registry ID: 110005909801

Environmental Interest/Information System

RCRAInfo is a national information system that supports the Resource Conservation and Recovery Act (RCRA) program through the tracking of events and activities related to facilities that generate, transport, and treat, store, or dispose of hazardous waste. RCRAInfo allows RCRA program staff to track the notification, permit, compliance, and corrective action activities required under RCRA.

A143 **APARTMENT BUILDING/STOREFRONT** **IL UST** **U003971918**
North **5806 N. BROADWAY** **N/A**
< 1/8 **CHICAGO, IL 60660**
0.042 mi.
224 ft. **Site 10 of 22 in cluster A**

Relative:
Lower

Actual:
598 ft.

UST:

Facility ID:	2042084
Facility Status:	EXEMPT
Facility Type:	**NONE**
Owner Id:	U0031854
Owner Name:	Douglass Glaser
Owner Address:	1031 N. Glenview Court
Owner City,St,Zip:	Palatine, IL 60067
Tank Number:	1
Tank Status:	**Exempt from registration**
Tank Capacity:	500
Tank Substance:	Heating Oil
Last Used Date:	12/31/1973
OSFM First Notify Date:	4/27/2004
Red Tag Issue Date:	Not reported
Install Date:	Not reported
Green Tag Decal:	**Not reported**
Green Tag Issue Date:	**Not reported**
Green Tag Expire Date:	**Not reported**
Self Service Permit Inspection Date:	**Not reported**
Self Service Permit Expire Date:	**Not reported**
Fee Due:	Not reported

D144 **CITY AUTO REPAIR** **IL UST** **U003193663**
North **5666-70 N BROADWAY** **N/A**
< 1/8 **CHICAGO, IL 60660**
0.042 mi.
224 ft. **Site 9 of 16 in cluster D**

Relative:
Lower

Actual:
598 ft.

UST:

Facility ID:	2035609
Facility Status:	CLOSED
Facility Type:	**OTHER**
Owner Id:	U0025668
Owner Name:	Wojnar Ron
Owner Address:	5657 N Broadway
Owner City,St,Zip:	Chicago, IL 60660
Tank Number:	1
Tank Status:	**Removed**
Tank Capacity:	1000
Tank Substance:	Heating Oil
Last Used Date:	1/1/1992
OSFM First Notify Date:	4/4/1997
Red Tag Issue Date:	Not reported
Install Date:	1/1/1957
Green Tag Decal:	**Not reported**
Green Tag Issue Date:	**Not reported**
Green Tag Expire Date:	**Not reported**
Self Service Permit Inspection Date:	**Not reported**
Self Service Permit Expire Date:	**Not reported**
Fee Due:	Not reported

CITY AUTO REPAIR (Continued) **U003193663**

Tank Number:	2
Tank Status:	**Removed**
Tank Capacity:	500
Tank Substance:	Used Oil
Last Used Date:	1/1/1992
OSFM First Notify Date:	4/4/1997
Red Tag Issue Date:	Not reported
Install Date:	1/1/1957
Green Tag Decal:	**Not reported**
Green Tag Issue Date:	**Not reported**
Green Tag Expire Date:	**Not reported**
Self Service Permit Inspection Date:	**Not reported**
Self Service Permit Expire Date:	**Not reported**
Fee Due:	Not reported

A145 **EDR US Hist Auto Stat** **1015560566**
North **5806 N BROADWAY ST** **N/A**
< 1/8 **CHICAGO, IL 60660**
0.043 mi.
226 ft. **Site 11 of 22 in cluster A**

Relative:
Lower

Actual:
598 ft.

EDR Historical Auto Stations:

Name:	GUS CAR COOL
Year:	1999
Address:	5806 N BROADWAY ST
Name:	GUS CAR COOL
Year:	2000
Address:	5806 N BROADWAY ST
Name:	GUS CAR COOL
Year:	2001
Address:	5806 N BROADWAY ST
Name:	GUS CAR COOL
Year:	2002
Address:	5806 N BROADWAY ST
Name:	GUS CAR COOL
Year:	2003
Address:	5806 N BROADWAY ST
Name:	GUS RADIATOR SPECIALISTS INC
Year:	2005
Address:	5806 N BROADWAY ST

D146 **MOTO CLINIC ON BROADWAY** **EDR US Hist Auto Stat** **1009077776**
North **5670 N BROADWAY** **N/A**
< 1/8 **CHICAGO, IL**
0.043 mi.
226 ft. **Site 10 of 16 in cluster D**

Relative:
Lower

Actual:
598 ft.

EDR Historical Auto Stations:

Name:	MOTO CLINIC ON BROADWAY
Year:	1981
Type:	SERVICE STATIONS GASOLINE AND OIL

D147 North < 1/8 0.043 mi. 226 ft. | **BODYSHOP, THE**
5656 N BROADWAY
CHICAGO, IL | **RCRA-SQG FINDS** | **1000462398 ILD984805424**

Site 11 of 16 in cluster D

Relative: Lower

Actual: 598 ft.

RCRA-SQG:

Date form received by agency:	10/22/1990
Facility name:	THE BODY SHOP
Facility address:	5656 N BROADWAY CHICAGO, IL 60660
EPA ID:	ILD984805424
Contact:	JOHN CLARK
Contact address:	5656 N BROADWAY CHICAGO, IL 60660
Contact country:	US
Contact telephone:	(312) 784-2650
Contact email:	Not reported
EPA Region:	05
Classification:	Small Small Quantity Generator
Description:	Handler: generates more than 100 and less than 1000 kg of hazardous waste during any calendar month and accumulates less than 6000 kg of hazardous waste at any time; or generates 100 kg or less of hazardous waste during any calendar month, and accumulates more than 1000 kg of hazardous waste at any time

Owner/Operator Summary:

Owner/operator name:	TOM DIOSSY
Owner/operator address:	Not reported Not reported
Owner/operator country:	Not reported
Owner/operator telephone:	Not reported
Legal status:	Private
Owner/Operator Type:	Owner
Owner/Op start date:	Not reported
Owner/Op end date:	Not reported

Handler Activities Summary:

U.S. importer of hazardous waste:	No
Mixed waste (haz. and radioactive):	No
Recycler of hazardous waste:	No
Transporter of hazardous waste:	No
Treater, storer or disposer of HW:	No
Underground injection activity:	No
On-site burner exemption:	No
Furnace exemption:	No
Used oil fuel burner:	No
Used oil processor:	No
User oil refiner:	No
Used oil fuel marketer to burner:	No
Used oil Specification marketer:	No
Used oil transfer facility:	No
Used oil transporter:	No

Hazardous Waste Summary:

Waste code:	D001
Waste name:	IGNITABLE HAZARDOUS WASTES ARE THOSE WASTES WHICH HAVE A FLASHPOINT OF LESS THAN 140 DEGREES FAHRENHEIT AS DETERMINED BY A PENSKY-MARTENS

BODYSHOP, THE (Continued) **1000462398**

CLOSED CUP FLASH POINT TESTER. ANOTHER METHOD OF DETERMINING THE FLASH POINT OF A WASTE IS TO REVIEW THE MATERIAL SAFETY DATA SHEET, WHICH CAN BE OBTAINED FROM THE MANUFACTURER OR DISTRIBUTOR OF THE MATERIAL. LACQUER THINNER IS AN EXAMPLE OF A COMMONLY USED SOLVENT WHICH WOULD BE CONSIDERED AS IGNITABLE HAZARDOUS WASTE.

Waste code: F003
Waste name: THE FOLLOWING SPENT NON-HALOGENATED SOLVENTS: XYLENE, ACETONE, ETHYL ACETATE, ETHYL BENZENE, ETHYL ETHER, METHYL ISOBUTYL KETONE, N-BUTYL ALCOHOL, CYCLOHEXANONE, AND METHANOL; ALL SPENT SOLVENT MIXTURES/BLENDS CONTAINING, BEFORE USE, ONLY THE ABOVE SPENT NON-HALOGENATED SOLVENTS; AND ALL SPENT SOLVENT MIXTURES/BLENDS CONTAINING, BEFORE USE, ONE OR MORE OF THE ABOVE NON-HALOGENATED SOLVENTS, AND, A TOTAL OF TEN PERCENT OR MORE (BY VOLUME) OF ONE OR MORE OF THOSE SOLVENTS LISTED IN F001, F002, F004, AND F005, AND STILL BOTTOMS FROM THE RECOVERY OF THESE SPENT SOLVENTS AND SPENT SOLVENT MIXTURES.

Waste code: F005
Waste name: THE FOLLOWING SPENT NON-HALOGENATED SOLVENTS: TOLUENE, METHYL ETHYL KETONE, CARBON DISULFIDE, ISOBUTANOL, PYRIDINE, BENZENE, 2-ETHOXYETHANOL, AND 2-NITROPROPANE; ALL SPENT SOLVENT MIXTURES/BLENDS CONTAINING, BEFORE USE, A TOTAL OF TEN PERCENT OR MORE (BY VOLUME) OF ONE OR MORE OF THE ABOVE NON-HALOGENATED SOLVENTS OR THOSE SOLVENTS LISTED IN F001, F002, OR F004; AND STILL BOTTOMS FROM THE RECOVERY OF THESE SPENT SOLVENTS AND SPENT SOLVENT MIXTURES.

Violation Status: No violations found

FINDS:

Registry ID: 110005880118

Environmental Interest/Information System

ACES (Illinois - Agency Compliance And Enforcement System) is the Illinois EPA Project to facilitate the permitting operations

RCRAInfo is a national information system that supports the Resource Conservation and Recovery Act (RCRA) program through the tracking of events and activities related to facilities that generate, transport, and treat, store, or dispose of hazardous waste. RCRAInfo allows RCRA program staff to track the notification, permit, compliance, and corrective action activities required under RCRA.

A148 **EDR US Hist Auto Stat** **1015558861**
North **5750 N BROADWAY ST** **N/A**
< 1/8 **CHICAGO, IL 60660**
0.043 mi.
226 ft. **Site 12 of 22 in cluster A**

Relative:
Lower

Actual:
598 ft.

EDR Historical Auto Stations:
Name: NORTH SHORE AUTO SALES INC
Year: 2010
Address: 5750 N BROADWAY ST

C149 **INDO PAK** **EDR US Hist Auto Stat** **1009071555**
North **5630 N BROADWAY ST** **N/A**
< 1/8 **CHICAGO, IL**
0.043 mi.
227 ft. **Site 21 of 26 in cluster C**

Relative:
Lower

Actual:
598 ft.

EDR Historical Auto Stations:

Name: INDO PAK
Year: 2003
Type: AUTOMOBILE REPAIR AND SERVICE

Name: INDO PAK AUTO REPAIR
Year: 1999
Address: 5630 N BROADWAY ST

Name: INDO PAK AUTO REPAIR
Year: 2000
Address: 5630 N BROADWAY ST

Name: PAK AMERICAN AUTO REPAIR
Year: 2001
Address: 5630 N BROADWAY ST

Name: PAK AMERICAN AUTO REPAIR
Year: 2002
Address: 5630 N BROADWAY ST

Name: INDO PAK AUTO REPAIR INC
Year: 2005
Address: 5630 N BROADWAY ST

Name: INDO PAK AUTO
Year: 2006
Address: 5630 N BROADWAY ST

Name: INDO PAK AUTO
Year: 2007
Address: 5630 N BROADWAY ST

Name: INDOPAK AUTO REPAIR
Year: 2011
Address: 5630 N BROADWAY ST

Name: INDOPAK AUTO REPAIR
Year: 2012
Address: 5630 N BROADWAY ST

A150 **TUBRING, SAM** **IL SPILLS** **S111915211**
North **5734 N BROADWAY AVE** **IL BOL** **N/A**
< 1/8 **CHICAGO, IL 60660**
0.043 mi.
227 ft. **Site 13 of 22 in cluster A**

Relative:
Lower

Actual:
598 ft.

SPILLS:

Incident ID: 20031570
Incident Date: Not reported
Date Received: 10/27/2003
Facility Address: 5734 N BROADWAY AVE
Facility City: CHICAGO
PRP Name: TUBRING, SAM

TUBRING, SAM (Continued) **S111915211**

AC: Not reported
Source Table: dbo_OCIN_INCIDENTCUR

BOL:
Site Id: 170001428293
Inv Num: 0316775089
Interest Name: Tubring, Sam
Interest Type: BOL
Media Code: LAND

A151 **SAM GERMAN MOTOR INC** **EDR US Hist Auto Stat** **1009071766**
North **5734 N BROADWAY ST** **N/A**
< 1/8 **CHICAGO, IL**
0.043 mi.
227 ft. **Site 14 of 22 in cluster A**

Relative:
Lower

Actual:
598 ft.

EDR Historical Auto Stations:
Name: SAM GERMAN MOTOR INC
Year: 2003
Type: AUTOMOBILE REPAIR AND SERVICE

Name: GERMAN MOTORS INC
Year: 2001
Address: 5734 N BROADWAY ST

Name: GERMAN MOTORS INC
Year: 2002
Address: 5734 N BROADWAY ST

Name: GERMAN MOTORS INC
Year: 2003
Address: 5734 N BROADWAY ST

Name: GERMAN MOTORS INC
Year: 2004
Address: 5734 N BROADWAY ST

Name: GERMAN MOTORS INC
Year: 2005
Address: 5734 N BROADWAY ST

Name: GERMAN MOTORS INC
Year: 2006
Address: 5734 N BROADWAY ST

Name: GERMAN MOTORS INC
Year: 2007
Address: 5734 N BROADWAY ST

Name: GERMAN MOTORS INC
Year: 2008
Address: 5734 N BROADWAY ST

Name: GERMAN MOTORS INC
Year: 2009
Address: 5734 N BROADWAY ST

SAM GERMAN MOTOR INC (Continued) **1009071766**

Name:	GERMAN MOTORS
Year:	2010
Address:	5734 N BROADWAY ST
Name:	GERMAN MOTORS
Year:	2011
Address:	5734 N BROADWAY ST
Name:	GERMAN MOTORS
Year:	2012
Address:	5734 N BROADWAY ST

A152 **TUBRING, SAM** **IL LUST** **S106058486**
North **5734 NORTH BROADWAY AVENUE** **N/A**
< 1/8 **CHICAGO, IL 60660**
0.043 mi.
227 ft. **Site 15 of 22 in cluster A**

Relative:
Lower

Actual:
598 ft.

LUST:

Incident Num:	20031570
IL EPA Id:	0316775089
Product:	Gasoline
IEMA Date:	10/27/2003
Project Manager:	Not reported
Project Manager Phone:	Not reported
Email:	Not reported
PRP Name:	Not reported
PRP Contact:	Not reported
PRP Address:	Not reported
PRP City,St,Zip:	Not reported
PRP Phone:	Not reported
Site Classification:	Not reported
Section 57.5(g) Letter:	P.A.
Date Section 57.5(g) Letter:	Not reported
Non LUST Determination Letter:	Not reported
20 Report Received:	Not reported
45 Report Received:	Not reported
NFA/NFR Letter:	**Not reported**
NFR Date Recorded:	Not reported

A153 **TUBRING, SAM** **IL RGA LUST** **S115521056**
North **5734 NORTH BROADWAY AVENUE** **N/A**
< 1/8 **CHICAGO, IL**
0.043 mi.
227 ft. **Site 16 of 22 in cluster A**

Relative:
Lower

Actual:
598 ft.

RGA LUST:

2012	TUBRING, SAM	5734 NORTH BROADWAY AVENUE
2011	TUBRING, SAM	5734 NORTH BROADWAY AVENUE
2010	TUBRING, SAM	5734 NORTH BROADWAY AVENUE
2009	TUBRING, SAM	5734 NORTH BROADWAY AVENUE
2008	TUBRING, SAM	5734 NORTH BROADWAY AVENUE
2007	TUBRING, SAM	5734 NORTH BROADWAY AVENUE
2006	TUBRING, SAM	5734 NORTH BROADWAY AVENUE
2005	TUBRING, SAM	5734 NORTH BROADWAY AVENUE
2004	TUBRING, SAM	5734 NORTH BROADWAY AVENUE

TUBRING, SAM (Continued) **S115521056**

2003 TUBRING, SAM 5734 NORTH BROADWAY AVENUE

A154 **GERMAN MOTORS AUTO SERVICE** **IL UST** **U003929751**
North **5734 N BROADWAY AVE** **N/A**
< 1/8 **CHICAGO, IL 60660**
0.043 mi.
227 ft. **Site 17 of 22 in cluster A**

Relative:
Lower

Actual:
598 ft.

UST:

Facility ID:	2041896
Facility Status:	EXEMPT
Facility Type:	**NONE**
Owner Id:	U0031575
Owner Name:	German Motors Auto Service
Owner Address:	5734 N Broadway Ave
Owner City,St,Zip:	Chicago, IL 60660
Tank Number:	1
Tank Status:	**Exempt from registration**
Tank Capacity:	1000
Tank Substance:	Gasoline
Last Used Date:	12/31/1973
OSFM First Notify Date:	Not reported
Red Tag Issue Date:	Not reported
Install Date:	Not reported
Green Tag Decal:	**Not reported**
Green Tag Issue Date:	**Not reported**
Green Tag Expire Date:	**Not reported**
Self Service Permit Inspection Date:	**Not reported**
Self Service Permit Expire Date:	**Not reported**
Fee Due:	Not reported

D155 **EDR US Hist Auto Stat** **1015555658**
North **5656 N BROADWAY ST** **N/A**
< 1/8 **CHICAGO, IL 60660**
0.043 mi.
228 ft. **Site 12 of 16 in cluster D**

Relative:
Lower

Actual:
598 ft.

EDR Historical Auto Stations:

Name:	THE BODY SHOP HOLLYWOOD BROADWAY
Year:	1999
Address:	5656 N BROADWAY ST
Name:	THE BODY SHOP HOLLYWOOD BROADWAY
Year:	2000
Address:	5656 N BROADWAY ST
Name:	LEES BODY SHOP
Year:	2001
Address:	5656 N BROADWAY ST
Name:	THE BODY SHOP
Year:	2002
Address:	5656 N BROADWAY ST

C156 **SAMAD AUTO SALES & SERVICES** **EDR US Hist Auto Stat** **1009073801**
North **5628 N BROADWAY ST** **N/A**
< 1/8 **CHICAGO, IL**
0.043 mi.
228 ft. **Site 22 of 26 in cluster C**

Relative:
Lower

Actual:
598 ft.

EDR Historical Auto Stations:

Name:	SAMAD AUTO SALES & SERVICES
Year:	2003
Type:	AUTOMOBILE REPAIR AND SERVICE

D157 **VACANT LOT** **IL UST** **U004060411**
North **5642 N. BROADWAY** **N/A**
< 1/8 **CHICAGO, IL 60660**
0.043 mi.
228 ft. **Site 13 of 16 in cluster D**

Relative:
Lower

Actual:
598 ft.

UST:

Facility ID:	2043348
Facility Status:	EXEMPT
Facility Type:	**COMMERCIAL / RETAIL**
Owner Id:	U0033598
Owner Name:	5642 Broadway, LLC
Owner Address:	1924-1928 W. Diversey
Owner City,St,Zip:	Chicago, IL 60614
Tank Number:	1
Tank Status:	**Exempt from registration**
Tank Capacity:	1000
Tank Substance:	Heating Oil
Last Used Date:	12/1/1970
OSFM First Notify Date:	8/14/2006
Red Tag Issue Date:	Not reported
Install Date:	Not reported
Green Tag Decal:	**Not reported**
Green Tag Issue Date:	**Not reported**
Green Tag Expire Date:	**Not reported**
Self Service Permit Inspection Date:	**Not reported**
Self Service Permit Expire Date:	**Not reported**
Fee Due:	Not reported
Tank Number:	2
Tank Status:	**Exempt from registration**
Tank Capacity:	1500
Tank Substance:	Heating Oil
Last Used Date:	12/31/1973
OSFM First Notify Date:	Not reported
Red Tag Issue Date:	Not reported
Install Date:	Not reported
Green Tag Decal:	**Not reported**
Green Tag Issue Date:	**Not reported**
Green Tag Expire Date:	**Not reported**
Self Service Permit Inspection Date:	**Not reported**
Self Service Permit Expire Date:	**Not reported**
Fee Due:	Not reported

D158 **COMMUNITY COUNSELING CENTERS** **IL UST** **U003668037**
North **5710 N BROADWAY** **N/A**
< 1/8 **CHICAGO, IL 60640**
0.043 mi.
228 ft. **Site 14 of 16 in cluster D**

Relative:
Lower

Actual:
598 ft.

UST:

Facility ID:	2036883
Facility Status:	EXEMPT
Facility Type:	**NONE**
Owner Id:	U0027032
Owner Name:	Edgewater Uptown Building Corporation
Owner Address:	4740 N Clark St
Owner City,St,Zip:	Chicago, IL 60640
Tank Number:	1
Tank Status:	**Exempt from registration**
Tank Capacity:	1000
Tank Substance:	Heating Oil
Last Used Date:	12/31/1973
OSFM First Notify Date:	1/1/1902
Red Tag Issue Date:	Not reported
Install Date:	Not reported
Green Tag Decal:	**Not reported**
Green Tag Issue Date:	**Not reported**
Green Tag Expire Date:	**Not reported**
Self Service Permit Inspection Date:	**Not reported**
Self Service Permit Expire Date:	**Not reported**
Fee Due:	Not reported
Tank Number:	2
Tank Status:	**Exempt from registration**
Tank Capacity:	2000
Tank Substance:	Heating Oil
Last Used Date:	12/31/1973
OSFM First Notify Date:	1/1/1902
Red Tag Issue Date:	Not reported
Install Date:	Not reported
Green Tag Decal:	**Not reported**
Green Tag Issue Date:	**Not reported**
Green Tag Expire Date:	**Not reported**
Self Service Permit Inspection Date:	**Not reported**
Self Service Permit Expire Date:	**Not reported**
Fee Due:	Not reported
Tank Number:	3
Tank Status:	**Exempt from registration**
Tank Capacity:	500
Tank Substance:	Heating Oil
Last Used Date:	12/31/1973
OSFM First Notify Date:	1/1/1902
Red Tag Issue Date:	Not reported
Install Date:	Not reported
Green Tag Decal:	**Not reported**
Green Tag Issue Date:	**Not reported**
Green Tag Expire Date:	**Not reported**
Self Service Permit Inspection Date:	**Not reported**

COMMUNITY COUNSELING CENTERS (Continued) **U003668037**

Self Service Permit Expire Date: **Not reported**
Fee Due: Not reported

D159
North
< 1/8
0.043 mi.
228 ft.

EDGEWATER UPTOWN BLDG CORP
5710 BROADWAY
CHICAGO, IL 60660

IL LUST **S104523812**
IL BOL **N/A**

Site 15 of 16 in cluster D

Relative:
Lower

Actual:
598 ft.

LUST:

Incident Num:	931732
IL EPA Id:	0316775033
Product:	Fuel Oil
IEMA Date:	06/28/1993
Project Manager:	Kessinger
Project Manager Phone:	Not reported
Email:	Not reported
PRP Name:	Edgewater Uptown Bldg. Corp.
PRP Contact:	Anthony A. Kopera
PRP Address:	4740 North Clark St.
PRP City,St,Zip:	Chicago, IL 60640
PRP Phone:	Not reported
Site Classification:	Not reported
Section 57.5(g) Letter:	732
Date Section 57.5(g) Letter:	10/31/1994
Non LUST Determination Letter:	Not reported
20 Report Received:	07/22/1993
45 Report Received:	08/13/1993
NFA/NFR Letter:	**Not reported**
NFR Date Recorded:	Not reported

BOL:

Site Id:	170000288221
Inv Num:	0316775033
Interest Name:	Edgewater Uptown Bldg Corp
Interest Type:	BOL
Media Code:	LAND

D160
North
< 1/8
0.043 mi.
228 ft.

MERIT MARK
5710 BROADWAY
CHICAGO, IL 60660

RCRA NonGen / NLR **1000614686**
FINDS **ILD984850016**

Site 16 of 16 in cluster D

Relative:
Lower

Actual:
598 ft.

RCRA NonGen / NLR:

Date form received by agency:	01/27/1992
Facility name:	MERIT MARK
Facility address:	5710 BROADWAY CHICAGO, IL 60660
EPA ID:	ILD984850016
Contact:	KURT FICHTER
Contact address:	5710 BROADWAY CHICAGO, IL 60660
Contact country:	US
Contact telephone:	(312) 769-4177
Contact email:	Not reported

MERIT MARK (Continued) **1000614686**

EPA Region: 05
Classification: Non-Generator
Description: Handler: Non-Generators do not presently generate hazardous waste

Owner/Operator Summary:
Owner/operator name: GREER CLIFFORD
Owner/operator address: 5710 BROADWAY
CHICAGO, IL 60660
Owner/operator country: Not reported
Owner/operator telephone: (312) 769-4177
Legal status: Private
Owner/Operator Type: Owner
Owner/Op start date: Not reported
Owner/Op end date: Not reported

Handler Activities Summary:
U.S. importer of hazardous waste: No
Mixed waste (haz. and radioactive): No
Recycler of hazardous waste: No
Transporter of hazardous waste: No
Treater, storer or disposer of HW: No
Underground injection activity: No
On-site burner exemption: No
Furnace exemption: No
Used oil fuel burner: No
Used oil processor: No
User oil refiner: No
Used oil fuel marketer to burner: No
Used oil Specification marketer: No
Used oil transfer facility: No
Used oil transporter: No

Hazardous Waste Summary:
Waste code: D001
Waste name: IGNITABLE HAZARDOUS WASTES ARE THOSE WASTES WHICH HAVE A FLASHPOINT OF LESS THAN 140 DEGREES FAHRENHEIT AS DETERMINED BY A PENSKY-MARTENS CLOSED CUP FLASH POINT TESTER. ANOTHER METHOD OF DETERMINING THE FLASH POINT OF A WASTE IS TO REVIEW THE MATERIAL SAFETY DATA SHEET, WHICH CAN BE OBTAINED FROM THE MANUFACTURER OR DISTRIBUTOR OF THE MATERIAL. LACQUER THINNER IS AN EXAMPLE OF A COMMONLY USED SOLVENT WHICH WOULD BE CONSIDERED AS IGNITABLE HAZARDOUS WASTE.

Violation Status: No violations found

FINDS:

Registry ID: 110005904931

Environmental Interest/Information System
RCRAInfo is a national information system that supports the Resource Conservation and Recovery Act (RCRA) program through the tracking of events and activities related to facilities that generate, transport, and treat, store, or dispose of hazardous waste. RCRAInfo allows RCRA program staff to track the notification, permit, compliance, and corrective action activities required under RCRA.

C161 North < 1/8 0.044 mi. 232 ft. | **BUMSTEAD LEW 5630 BROADWAY CHICAGO, IL** | **EDR US Hist Auto Stat** | **1009116788 N/A**

Site 23 of 26 in cluster C

Relative: Lower

Actual: 598 ft.

EDR Historical Auto Stations:

Name:	BUMSTEAD LEW
Year:	1923
Type:	AUTOMOBILE REPAIRING

A162 North < 1/8 0.044 mi. 232 ft. | **BROADWAY MOTOR SERVICE 5826 BROADWAY CHICAGO, IL** | **EDR US Hist Auto Stat** | **1009105135 N/A**

Site 18 of 22 in cluster A

Relative: Lower

Actual: 598 ft.

EDR Historical Auto Stations:

Name:	BROADWAY MOTOR SERVICE
Year:	1928
Type:	AUTOMOBILE REPAIRING

B163 NNW < 1/8 0.045 mi. 239 ft. | **BROMANN PARK EXPANSION 5406 NORTH BROADWAY STREET CHICAGO, IL 60604** | **IL INST CONTROL IL SRP** | **S109685132 N/A**

Site 14 of 17 in cluster B

Relative: Lower

Actual: 598 ft.

IL INSTUTIONAL CONTROL:

Illinois EPA Id:	0316325517
NFR Letter:	02/03/2010
Date NFR Recorded:	02/10/2010
Type Of Site:	Residential
Comprehensive / Focused:	Comprehensive
Remediation Applicant Title:	Ms.
Remediation Applicant Name:	Kimberly Worthington
RA Company:	City of Chicago Department of Environment
RA Address:	30 North LaSalle Street
RA Secondary Address:	Suite 2500
RA City,St,Zip:	Chicago, IL 60602-
Institutional Controls:	Groundwater use restriction
Engineered Barriers:	Not reported
Worker Caution:	False
Acres:	7.198

SRP:

IL EPA Id:	0316325517
US EPA Id:	Not reported
Longitude:	-87.66039
Latitude:	41.98022
Contact Name:	Kimberly Worthington
Contact Address:	30 North LaSalle Street
Contact Address2:	Suite 2500
Contact City,St,Zip:	Chicago, IL 60602-
Contact Phone:	(312) 744-9139
Date Enrolled:	07/02/2009
Point Of Contact:	John Geiger
Consultant Company:	Environmental Design International, Inc.

BROMANN PARK EXPANSION (Continued) **S109685132**

Consultant Address:	35 West Monroe Street
Consultant Address2:	Suite 1825
Consultant City,St,Zip:	Chicago, IL 60603-
Consultant Phone:	(312) 345-1400
Proj Mgr Assigned:	Smith
Sec. 4 Letter Date:	Not reported
NFR Recorded:	02/10/2010
Active:	False
Total Acres:	7.199
No Further Remediation Letter Dt:	02/03/2010
Remediation Applicant Co:	City of Chicago Department of Environment
Remediation Applicant Title:	Ms.
Remediation Applicant Name:	Ms. Kimberly Worthington
Remediation Applicant Company:	City of Chicago Department of Environment
Remediation Applicant Address:	30 North LaSalle Street
Remediation Applicant Address 2:	Suite 2500
Remediation Applicant City,St,Zip:	Chicago, IL 60602-
Illinois EPA:	0316325517
Site Name:	Bromann Park Expansion
NFR Letter:	2010-02-03
NFR Letter Date Recorded:	2010-02-10
Site Type:	Residential
Comprehensive/Focused:	Comprehensive
Institutional Controls:	Groundwater use restriction
Barrier:	Not reported
Worker Caution:	False
Acres:	7.198

B164 **EDR US Hist Auto Stat** **1015546780**
NNW **5410 N BROADWAY ST** **N/A**
< 1/8 **CHICAGO, IL 60640**
0.045 mi.
240 ft. **Site 15 of 17 in cluster B**

Relative:
Lower

Actual:
598 ft.

EDR Historical Auto Stations:

Name:	AL MEDINA AUTO RPR & BDYWRK
Year:	2001
Address:	5410 N BROADWAY ST
Name:	AL MEDINA AUTO REPAIR & BRDWY
Year:	2002
Address:	5410 N BROADWAY ST
Name:	AL MEDINA AUTO RPR & BDYWRK
Year:	2003
Address:	5410 N BROADWAY ST
Name:	ALL MEDINA AUTO REPAIR
Year:	2005
Address:	5410 N BROADWAY ST
Name:	AL MEDINA AUTO REPAIR
Year:	2006
Address:	5410 N BROADWAY ST
Name:	AL MEDINA AUTO REPAIR
Year:	2010

(Continued) **1015546780**

Address: 5410 N BROADWAY ST

Name: AL MEDINA AUTO REAPIR & BODY SHOP IN
Year: 2011
Address: 5410 N BROADWAY ST

Name: AL MEDINA AUTO REAPIR & BODY SHOP IN
Year: 2012
Address: 5410 N BROADWAY ST

L165 **EMERALD DEVELOPMENT CO** **IL LUST** **S104522105**
South **4843 BROADWAY CO** **IL BOL** **N/A**
< 1/8 **CHICAGO, IL 60640**
0.046 mi.
241 ft. **Site 1 of 13 in cluster L**

Relative:
Lower

Actual:
597 ft.

LUST:

Incident Num:	960678
IL EPA Id:	0316035115
Product:	Gasoline, Other Petro
IEMA Date:	04/25/1996
Project Manager:	Dilbaitis
Project Manager Phone:	(217) 785-8378
Email:	Bradley.Dilbaitis@illinois.gov
PRP Name:	Emerald Development Co.
PRP Contact:	Jennifer Lasota
PRP Address:	7420 Quincy St.
PRP City,St,Zip:	Willowbrook, IL 60521
PRP Phone:	Not reported
Site Classification:	Not reported
Section 57.5(g) Letter:	732
Date Section 57.5(g) Letter:	02/08/2006
Non LUST Determination Letter:	Not reported
20 Report Received:	Not reported
45 Report Received:	Not reported
NFA/NFR Letter:	**Not reported**
NFR Date Recorded:	Not reported

BOL:

Site Id:	170000498655
Inv Num:	0316035115
Interest Name:	Emerald Development Co
Interest Type:	BOL
Media Code:	LAND

L166 **PARKING LOT** **IL UST** **U003104643**
South **4843 N BROADWAY** **N/A**
< 1/8 **CHICAGO, IL 60640**
0.046 mi.
241 ft. **Site 2 of 13 in cluster L**

Relative:
Lower

Actual:
597 ft.

UST:

Facility ID:	2034958
Facility Status:	EXEMPT
Facility Type:	**COMMERCIAL / RETAIL**
Owner Id:	U0024793

PARKING LOT (Continued) **U003104643**

Owner Name:	Thailand Food Co
Owner Address:	4821 N Broadway
Owner City,St,Zip:	Chicago, IL 60640

Tank Number:	1
Tank Status:	**Exempt from registration**
Tank Capacity:	550
Tank Substance:	Heating Oil
Last Used Date:	1/1/1960
OSFM First Notify Date:	5/14/1996
Red Tag Issue Date:	Not reported
Install Date:	Not reported
Green Tag Decal:	**Not reported**
Green Tag Issue Date:	**Not reported**
Green Tag Expire Date:	**Not reported**
Self Service Permit Inspection Date:	**Not reported**
Self Service Permit Expire Date:	**Not reported**
Fee Due:	Not reported

Tank Number:	2
Tank Status:	**Exempt from registration**
Tank Capacity:	1100
Tank Substance:	Gasoline
Last Used Date:	1/1/1960
OSFM First Notify Date:	5/14/1996
Red Tag Issue Date:	Not reported
Install Date:	Not reported
Green Tag Decal:	**Not reported**
Green Tag Issue Date:	**Not reported**
Green Tag Expire Date:	**Not reported**
Self Service Permit Inspection Date:	**Not reported**
Self Service Permit Expire Date:	**Not reported**
Fee Due:	Not reported

Tank Number:	3
Tank Status:	**Exempt from registration**
Tank Capacity:	3200
Tank Substance:	Gasoline
Last Used Date:	1/1/1960
OSFM First Notify Date:	5/14/1996
Red Tag Issue Date:	Not reported
Install Date:	Not reported
Green Tag Decal:	**Not reported**
Green Tag Issue Date:	**Not reported**
Green Tag Expire Date:	**Not reported**
Self Service Permit Inspection Date:	**Not reported**
Self Service Permit Expire Date:	**Not reported**
Fee Due:	Not reported

B167
NNW
< 1/8
0.046 mi.
241 ft.

BROMANN PARK
5400 N. BROADWAY
CHICAGO, IL 60640

IL UST **U004082471**
N/A

Site 16 of 17 in cluster B

Relative:
Lower

Actual:
598 ft.

UST:

Facility ID:	2043542
Facility Status:	EXEMPT
Facility Type:	**NONE**
Owner Id:	U0002888
Owner Name:	Chicago Park District
Owner Address:	541 North Fairbanks Court
Owner City,St,Zip:	Chicago, IL 60611
Tank Number:	1
Tank Status:	**Exempt from registration**
Tank Capacity:	1000
Tank Substance:	Heating Oil
Last Used Date:	12/31/1973
OSFM First Notify Date:	2/14/2007
Red Tag Issue Date:	Not reported
Install Date:	Not reported
Green Tag Decal:	**Not reported**
Green Tag Issue Date:	**Not reported**
Green Tag Expire Date:	**Not reported**
Self Service Permit Inspection Date:	**Not reported**
Self Service Permit Expire Date:	**Not reported**
Fee Due:	Not reported

H168
South
< 1/8
0.046 mi.
241 ft.

4855 N BROADWAY ST
CHICAGO, IL 60640

EDR US Hist Cleaners **1015066454**
N/A

Site 5 of 11 in cluster H

Relative:
Lower

Actual:
597 ft.

EDR Historical Cleaners:

Name:	CLEANERS DEPOT
Year:	2006
Address:	4855 N BROADWAY ST
Name:	ONE PRICE CLEANERS
Year:	2007
Address:	4855 N BROADWAY ST
Name:	ONE PRICE CLEANERS
Year:	2008
Address:	4855 N BROADWAY ST
Name:	CD ONE PRICE CLEANERS
Year:	2010
Address:	4855 N BROADWAY ST
Name:	CD ONE PRICE CLEANERS
Year:	2011
Address:	4855 N BROADWAY ST
Name:	CD ONE PRICE CLEANERS
Year:	2012
Address:	4855 N BROADWAY ST

L169 **SUN CHEVROLET** **IL UST** **U002222617**
South **4849 N BROADWAY** **IL BOL** **N/A**
< 1/8 **CHICAGO, IL 60640**
0.046 mi.
241 ft. **Site 3 of 13 in cluster L**

Relative:
Lower

Actual:
597 ft.

UST:

Facility ID:	2031904
Facility Status:	EXEMPT
Facility Type:	**AUTO DEALER**
Owner Id:	U0018821
Owner Name:	Sun Chevrolet
Owner Address:	4849 N Broadway
Owner City,St,Zip:	Chicago, IL 60640
Tank Number:	1
Tank Status:	**Exempt from registration**
Tank Capacity:	2000
Tank Substance:	Gasoline
Last Used Date:	1/1/1963
OSFM First Notify Date:	3/23/1993
Red Tag Issue Date:	Not reported
Install Date:	Not reported
Green Tag Decal:	**Not reported**
Green Tag Issue Date:	**Not reported**
Green Tag Expire Date:	**Not reported**
Self Service Permit Inspection Date:	**Not reported**
Self Service Permit Expire Date:	**Not reported**
Fee Due:	Not reported
Tank Number:	2
Tank Status:	**Exempt from registration**
Tank Capacity:	285
Tank Substance:	Gasoline
Last Used Date:	1/1/1963
OSFM First Notify Date:	3/23/1993
Red Tag Issue Date:	Not reported
Install Date:	Not reported
Green Tag Decal:	**Not reported**
Green Tag Issue Date:	**Not reported**
Green Tag Expire Date:	**Not reported**
Self Service Permit Inspection Date:	**Not reported**
Self Service Permit Expire Date:	**Not reported**
Fee Due:	Not reported
Tank Number:	3
Tank Status:	**Exempt from registration**
Tank Capacity:	500
Tank Substance:	Used Oil
Last Used Date:	1/1/1963
OSFM First Notify Date:	3/23/1993
Red Tag Issue Date:	Not reported
Install Date:	Not reported
Green Tag Decal:	**Not reported**
Green Tag Issue Date:	**Not reported**
Green Tag Expire Date:	**Not reported**
Self Service Permit Inspection Date:	**Not reported**

SUN CHEVROLET (Continued) **U002222617**

Self Service Permit Expire Date:	**Not reported**
Fee Due:	Not reported

Tank Number:	4
Tank Status:	**Exempt from registration**
Tank Capacity:	500
Tank Substance:	Used Oil
Last Used Date:	1/1/1963
OSFM First Notify Date:	3/23/1993
Red Tag Issue Date:	Not reported
Install Date:	Not reported
Green Tag Decal:	**Not reported**
Green Tag Issue Date:	**Not reported**
Green Tag Expire Date:	**Not reported**
Self Service Permit Inspection Date:	**Not reported**
Self Service Permit Expire Date:	**Not reported**
Fee Due:	Not reported

Tank Number:	5
Tank Status:	**Exempt from registration**
Tank Capacity:	500
Tank Substance:	Used Oil
Last Used Date:	1/1/1963
OSFM First Notify Date:	3/23/1993
Red Tag Issue Date:	Not reported
Install Date:	Not reported
Green Tag Decal:	**Not reported**
Green Tag Issue Date:	**Not reported**
Green Tag Expire Date:	**Not reported**
Self Service Permit Inspection Date:	**Not reported**
Self Service Permit Expire Date:	**Not reported**
Fee Due:	Not reported

Tank Number:	6
Tank Status:	**Exempt from registration**
Tank Capacity:	500
Tank Substance:	Used Oil
Last Used Date:	1/1/1963
OSFM First Notify Date:	3/23/1993
Red Tag Issue Date:	Not reported
Install Date:	Not reported
Green Tag Decal:	**Not reported**
Green Tag Issue Date:	**Not reported**
Green Tag Expire Date:	**Not reported**
Self Service Permit Inspection Date:	**Not reported**
Self Service Permit Expire Date:	**Not reported**
Fee Due:	Not reported

BOL:

Site Id:	170000226574
Inv Num:	0316035015
Interest Name:	Sun Chevrolet
Interest Type:	BOL
Media Code:	LAND

L170	**SUN CHEVROLET**	**RCRA-SQG**	**1000106746**
South	**4849 N BROADWAY**	**FINDS**	**ILD059423624**
< 1/8	**CHICAGO, IL**	**IL LUST**	
0.046 mi.			
241 ft.	**Site 4 of 13 in cluster L**		

Relative:
Lower

Actual:
597 ft.

RCRA-SQG:

Date form received by agency:	09/02/1986
Facility name:	SUN CHEVROLET
Facility address:	4849 N BROADWAY CHICAGO, IL 60640
EPA ID:	ILD059423624
Contact:	M DOWNING
Contact address:	4849 N BROADWAY CHICAGO, IL 60640
Contact country:	US
Contact telephone:	(312) 878-7600
Contact email:	Not reported
EPA Region:	05
Classification:	Small Small Quantity Generator
Description:	Handler: generates more than 100 and less than 1000 kg of hazardous waste during any calendar month and accumulates less than 6000 kg of hazardous waste at any time; or generates 100 kg or less of hazardous waste during any calendar month, and accumulates more than 1000 kg of hazardous waste at any time

Owner/Operator Summary:

Owner/operator name:	HWANG JAMES
Owner/operator address:	ADDRESS NOT REPORTED CITY NOT REPORTED, AK 99998
Owner/operator country:	Not reported
Owner/operator telephone:	(312) 555-1212
Legal status:	Private
Owner/Operator Type:	Owner
Owner/Op start date:	Not reported
Owner/Op end date:	Not reported
Owner/operator name:	NAME NOT REPORTED
Owner/operator address:	ADDRESS NOT REPORTED CITY NOT REPORTED, AK 99998
Owner/operator country:	Not reported
Owner/operator telephone:	(312) 555-1212
Legal status:	Private
Owner/Operator Type:	Operator
Owner/Op start date:	Not reported
Owner/Op end date:	Not reported

Handler Activities Summary:

U.S. importer of hazardous waste:	No
Mixed waste (haz. and radioactive):	No
Recycler of hazardous waste:	No
Transporter of hazardous waste:	No
Treater, storer or disposer of HW:	No
Underground injection activity:	No
On-site burner exemption:	No
Furnace exemption:	No
Used oil fuel burner:	No
Used oil processor:	No

SUN CHEVROLET (Continued) **1000106746**

User oil refiner: No
Used oil fuel marketer to burner: No
Used oil Specification marketer: No
Used oil transfer facility: No
Used oil transporter: No

Hazardous Waste Summary:

Waste code: D001
Waste name: IGNITABLE HAZARDOUS WASTES ARE THOSE WASTES WHICH HAVE A FLASHPOINT OF LESS THAN 140 DEGREES FAHRENHEIT AS DETERMINED BY A PENSKY-MARTENS CLOSED CUP FLASH POINT TESTER. ANOTHER METHOD OF DETERMINING THE FLASH POINT OF A WASTE IS TO REVIEW THE MATERIAL SAFETY DATA SHEET, WHICH CAN BE OBTAINED FROM THE MANUFACTURER OR DISTRIBUTOR OF THE MATERIAL. LACQUER THINNER IS AN EXAMPLE OF A COMMONLY USED SOLVENT WHICH WOULD BE CONSIDERED AS IGNITABLE HAZARDOUS WASTE.

Waste code: F002
Waste name: THE FOLLOWING SPENT HALOGENATED SOLVENTS: TETRACHLOROETHYLENE, METHYLENE CHLORIDE, TRICHLOROETHYLENE, 1,1,1-TRICHLOROETHANE, CHLOROBENZENE, 1,1,2-TRICHLORO-1,2,2-TRIFLUOROETHANE, ORTHO-DICHLOROBENZENE, TRICHLOROFLUOROMETHANE, AND 1,1,2-TRICHLOROETHANE; ALL SPENT SOLVENT MIXTURES/BLENDS CONTAINING, BEFORE USE, A TOTAL OF TEN PERCENT OR MORE (BY VOLUME) OF ONE OR MORE OF THE ABOVE HALOGENATED SOLVENTS OR THOSE LISTED IN F001, F004, OR F005, AND STILL BOTTOMS FROM THE RECOVERY OF THESE SPENT SOLVENTS AND SPENT SOLVENT MIXTURES.

Waste code: F004
Waste name: THE FOLLOWING SPENT NON-HALOGENATED SOLVENTS: CRESOLS AND CRESYLIC ACID, AND NITROBENZENE; ALL SPENT SOLVENT MIXTURES/BLENDS CONTAINING, BEFORE USE, A TOTAL OF TEN PERCENT OR MORE (BY VOLUME) OF ONE OR MORE OF THE ABOVE NON-HALOGENATED SOLVENTS OR THOSE SOLVENTS LISTED IN F001, F002, AND F005; AND STILL BOTTOMS FROM THE RECOVERY OF THESE SPENT SOLVENTS AND SPENT SOLVENT MIXTURES.

Violation Status: No violations found

FINDS:

Registry ID: 110005833900

Environmental Interest/Information System
ACES (Illinois - Agency Compliance And Enforcement System) is the Illinois EPA Project to facilitate the permitting operations

RCRAInfo is a national information system that supports the Resource Conservation and Recovery Act (RCRA) program through the tracking of events and activities related to facilities that generate, transport, and treat, store, or dispose of hazardous waste. RCRAInfo allows RCRA program staff to track the notification, permit, compliance, and corrective action activities required under RCRA.

LUST:

Incident Num: 931042
IL EPA Id: 0316035015
Product: Unleaded Gas

SUN CHEVROLET (Continued) **1000106746**

IEMA Date:	04/26/1993
Project Manager:	Steinheimer
Project Manager Phone:	Not reported
Email:	Not reported
PRP Name:	Sun Chevy
PRP Contact:	Not reported
PRP Address:	4849 North Broadway
PRP City,St,Zip:	Chicago, IL 60640
PRP Phone:	Not reported
Site Classification:	Not reported
Section 57.5(g) Letter:	731
Date Section 57.5(g) Letter:	Not reported
Non LUST Determination Letter:	Not reported
20 Report Received:	05/11/1993
45 Report Received:	09/08/1993
NFA/NFR Letter:	**10/21/1994**
NFR Date Recorded:	Not reported

L171 **UPTOWN AUTO SERVICE** **EDR US Hist Auto Stat** **1009105917**
South **4854 BROADWAY** **N/A**
< 1/8 **CHICAGO, IL**
0.046 mi.
241 ft. **Site 5 of 13 in cluster L**

Relative:
Lower

Actual:
597 ft.

EDR Historical Auto Stations:

Name:	UPTOWN AUTO SERVICE
Year:	1928
Type:	AUTOMOBILE LAUNDRIES

B172 **EDGEWATER MOTOR SERVICE** **EDR US Hist Auto Stat** **1009103472**
NNW **5362 BROADWAY** **N/A**
< 1/8 **CHICAGO, IL**
0.046 mi.
242 ft. **Site 17 of 17 in cluster B**

Relative:
Lower

Actual:
598 ft.

EDR Historical Auto Stations:

Name:	EDGEWATER MOTOR SERVICE
Year:	1928
Type:	AUTOMOBILE REPAIRING

L173 **J AND S PARKING STATION NO 2** **EDR US Hist Auto Stat** **1009074181**
South **4845 N BROADWAY** **N/A**
< 1/8 **CHICAGO, IL**
0.046 mi.
242 ft. **Site 6 of 13 in cluster L**

Relative:
Lower

Actual:
597 ft.

EDR Historical Auto Stations:

Name:	J AND S PARKING STATION NO 2
Year:	1981
Type:	SERVICE STATIONS GASOLINE AND OIL

L174 **GUNNISON STREET LOFTS** **IL UST** **U003947158**
South **4840 N BROADWAY** **N/A**
< 1/8 **CHICAGO, IL 60640**
0.046 mi.
242 ft. **Site 7 of 13 in cluster L**

Relative:
Lower

Actual:
596 ft.

UST:

Facility ID:	2042082
Facility Status:	EXEMPT
Facility Type:	**NONE**
Owner Id:	U0031852
Owner Name:	Gunnison Street Lofts
Owner Address:	1401 W Balmoral
Owner City,St,Zip:	Chicago, IL 60640
Tank Number:	1
Tank Status:	**Exempt from registration**
Tank Capacity:	4000
Tank Substance:	Heating Oil
Last Used Date:	12/31/1973
OSFM First Notify Date:	Not reported
Red Tag Issue Date:	Not reported
Install Date:	Not reported
Green Tag Decal:	**Not reported**
Green Tag Issue Date:	**Not reported**
Green Tag Expire Date:	**Not reported**
Self Service Permit Inspection Date:	**Not reported**
Self Service Permit Expire Date:	**Not reported**
Fee Due:	Not reported

H175 **SUN ISUZU** **IL LUST** **S104525259**
South **4916 NORTH BROADWAY** **N/A**
< 1/8 **CHICAGO, IL 60640**
0.046 mi.
243 ft. **Site 6 of 11 in cluster H**

Relative:
Lower

Actual:
597 ft.

LUST:

Incident Num:	920088
IL EPA Id:	0316035065
Product:	Gasoline
IEMA Date:	01/10/1992
Project Manager:	NOT ASSIGNED
Project Manager Phone:	Not reported
Email:	Not reported
PRP Name:	Sun Isuzu
PRP Contact:	James Hwang
PRP Address:	3459 West Foster Ave.
PRP City,St,Zip:	Chicago, IL 60625
PRP Phone:	Not reported
Site Classification:	Not reported
Section 57.5(g) Letter:	731
Date Section 57.5(g) Letter:	Not reported
Non LUST Determination Letter:	Not reported
20 Report Received:	02/04/1992
45 Report Received:	Not reported
NFA/NFR Letter:	**09/05/2012**
NFR Date Recorded:	Not reported

L176 **EDR US Hist Cleaners** **1009183629**
South **4857 N BROADWAY ST** **N/A**
< 1/8 **CHICAGO, IL 60640**
0.046 mi.
243 ft. **Site 8 of 13 in cluster L**

Relative:
Lower

Actual:
597 ft.

EDR Historical Cleaners:

Name: SPINCYCLE COIN LAUNDRY CHICAGO AREA LOCATIONS
Year: 2003
Type: LAUNDRIES SELF SERVICE

Name: SPINCYCLE COIN LAUNDRY
Year: 2003
Type: LAUNDRIES SELF SERVICE

Name: SPINCYCLE COIN LAUNDRY
Year: 1999
Address: 4857 N BROADWAY ST

Name: SPINCYCLE COIN LAUNDRY
Year: 2000
Address: 4857 N BROADWAY ST

Name: SPINCYCLE COIN LAUNDRY
Year: 2003
Address: 4857 N BROADWAY ST

Name: SPINCYCLE COIN LAUNDRY
Year: 2006
Address: 4857 N BROADWAY ST

Name: SPINCYCLE COIN LAUNDRY
Year: 2007
Address: 4857 N BROADWAY ST

Name: SPINCYCLE COIN LAUNDRY
Year: 2008
Address: 4857 N BROADWAY ST

Name: SPIN CYCLE COIN LAUNDRY
Year: 2011
Address: 4857 N BROADWAY ST

Name: SPIN CYCLE COIN LAUNDRY
Year: 2012
Address: 4857 N BROADWAY ST

L177 **EDR US Hist Cleaners** **1009186160**
South **4859 N BROADWAY ST** **N/A**
< 1/8 **CHICAGO, IL 60640**
0.046 mi.
243 ft. **Site 9 of 13 in cluster L**

Relative:
Lower

Actual:
597 ft.

EDR Historical Cleaners:

Name: SPINCYCLE COIN LAUNDRY CHICAGO AREA LOCATIONS
Year: 2003
Type: LAUNDRIES SELF SERVICE

Name: SPINCYCLE COIN LAUNDRY
Year: 2004

(Continued) **1009186160**

Address: 4859 N BROADWAY ST

L178
South
< 1/8
0.046 mi.
243 ft.

CLEANERS DEPOT
4855 N BROADWAY
CHICAGO, IL 60640

IL AIRS **S107741340**
IL BOL **N/A**

Site 10 of 13 in cluster L

Relative:
Lower

Actual:
597 ft.

IL AIRS:

Facility ID:	29190
ID Number:	031600GPA
Year:	Not reported
Contact Name:	Ruby Azam
Contact Title:	Not reported
Contact Tele:	773-878-2020
Contact Extention:	Not reported
Contact EMail:	Not reported
Contact Fax:	773-878-6030
Cease Operation Date:	Not reported
SIC Code:	7216
Address Type Code:	LOC

BOL:

Site Id:	170001431886
Inv Num:	0316035164
Interest Name:	Cleaners Depot
Interest Type:	BOL
Media Code:	LAND

L179
South
< 1/8
0.046 mi.
243 ft.

CLEANERS DEPOT
4855 N BROADWAY
CHICAGO, IL 60640

RCRA-SQG **1007118722**
ILR000125211

Site 11 of 13 in cluster L

Relative:
Lower

Actual:
597 ft.

RCRA-SQG:

Date form received by agency:	12/16/2003
Facility name:	CLEANERS DEPOT
Facility address:	4855 N BROADWAY CHICAGO, IL 60640
EPA ID:	ILR000125211
Contact:	PATRICIA URBINA
Contact address:	4855 N BROADWAY CHICAGO, IL 60640
Contact country:	Not reported
Contact telephone:	(773) 878-3020
Contact email:	Not reported
EPA Region:	05
Classification:	Small Small Quantity Generator
Description:	Handler: generates more than 100 and less than 1000 kg of hazardous waste during any calendar month and accumulates less than 6000 kg of hazardous waste at any time; or generates 100 kg or less of hazardous waste during any calendar month, and accumulates more than 1000 kg of hazardous waste at any time

CLEANERS DEPOT (Continued) **1007118722**

Owner/Operator Summary:

Owner/operator name:	CLEANERS DEPOT
Owner/operator address:	4855 N BROADWAY CHICAGO, IL 60640
Owner/operator country:	US
Owner/operator telephone:	(773) 878-3020
Legal status:	Private
Owner/Operator Type:	Owner
Owner/Op start date:	12/16/2003
Owner/Op end date:	Not reported

Owner/operator name:	CLEANERS DEPOT
Owner/operator address:	4855 N BROADWAY CHICAGO, IL 60640
Owner/operator country:	US
Owner/operator telephone:	(773) 878-3020
Legal status:	Private
Owner/Operator Type:	Operator
Owner/Op start date:	12/16/2003
Owner/Op end date:	Not reported

Handler Activities Summary:

U.S. importer of hazardous waste:	No
Mixed waste (haz. and radioactive):	No
Recycler of hazardous waste:	No
Transporter of hazardous waste:	No
Treater, storer or disposer of HW:	No
Underground injection activity:	No
On-site burner exemption:	No
Furnace exemption:	No
Used oil fuel burner:	No
Used oil processor:	No
User oil refiner:	No
Used oil fuel marketer to burner:	No
Used oil Specification marketer:	No
Used oil transfer facility:	No
Used oil transporter:	No

Hazardous Waste Summary:

Waste code:	D039
Waste name:	TETRACHLOROETHYLENE

Violation Status:	No violations found

H180 **UPTOWN SER STATION INC** **IL UST** **U001143259**
South **4900 N BROADWAY** **N/A**
< 1/8 **CHICAGO, IL 60640**
0.046 mi.
243 ft. **Site 7 of 11 in cluster H**

Relative:
Lower

Actual:
597 ft.

UST:

Facility ID:	2019936
Facility Status:	ACTIVE
Facility Type:	**SELF-SERVICE STATION**
Owner Id:	U0015452
Owner Name:	Uptown Ser Station Inc
Owner Address:	4900 N Broadway

UPTOWN SER STATION INC (Continued) **U001143259**

Owner City,St,Zip:	Chicago, IL 60640

Tank Number:	1
Tank Status:	**Removed**
Tank Capacity:	6000
Tank Substance:	Gasoline
Last Used Date:	Not reported
OSFM First Notify Date:	5/8/1986
Red Tag Issue Date:	Not reported
Install Date:	Not reported
Green Tag Decal:	**O003855**
Green Tag Issue Date:	**11/15/2013**
Green Tag Expire Date:	**12/31/2015**
Self Service Permit Inspection Date:	**11/15/2013**
Self Service Permit Expire Date:	**12/31/2015**
Fee Due:	$0.00

Tank Number:	2
Tank Status:	**Removed**
Tank Capacity:	6000
Tank Substance:	Gasoline
Last Used Date:	Not reported
OSFM First Notify Date:	5/8/1986
Red Tag Issue Date:	Not reported
Install Date:	Not reported
Green Tag Decal:	**O003855**
Green Tag Issue Date:	**11/15/2013**
Green Tag Expire Date:	**12/31/2015**
Self Service Permit Inspection Date:	**11/15/2013**
Self Service Permit Expire Date:	**12/31/2015**
Fee Due:	$0.00

Tank Number:	3
Tank Status:	**Removed**
Tank Capacity:	6000
Tank Substance:	Gasoline
Last Used Date:	Not reported
OSFM First Notify Date:	5/8/1986
Red Tag Issue Date:	Not reported
Install Date:	Not reported
Green Tag Decal:	**O003855**
Green Tag Issue Date:	**11/15/2013**
Green Tag Expire Date:	**12/31/2015**
Self Service Permit Inspection Date:	**11/15/2013**
Self Service Permit Expire Date:	**12/31/2015**
Fee Due:	$0.00

Tank Number:	4
Tank Status:	**Removed**
Tank Capacity:	6000
Tank Substance:	Diesel Fuel
Last Used Date:	Not reported
OSFM First Notify Date:	5/8/1986
Red Tag Issue Date:	Not reported

UPTOWN SER STATION INC (Continued) **U001143259**

Install Date:	Not reported
Green Tag Decal:	**O003855**
Green Tag Issue Date:	**11/15/2013**
Green Tag Expire Date:	**12/31/2015**
Self Service Permit Inspection Date:	**11/15/2013**
Self Service Permit Expire Date:	**12/31/2015**
Fee Due:	$0.00

Tank Number:	5
Tank Status:	**Exempt from registration**
Tank Capacity:	1000
Tank Substance:	Kerosene
Last Used Date:	12/31/1973
OSFM First Notify Date:	Not reported
Red Tag Issue Date:	Not reported
Install Date:	Not reported
Green Tag Decal:	**O003855**
Green Tag Issue Date:	**11/15/2013**
Green Tag Expire Date:	**12/31/2015**
Self Service Permit Inspection Date:	**11/15/2013**
Self Service Permit Expire Date:	**12/31/2015**
Fee Due:	Not reported

Tank Number:	6
Tank Status:	**Currently in use**
Tank Capacity:	4000
Tank Substance:	Diesel Fuel
Last Used Date:	Not reported
OSFM First Notify Date:	12/12/2002
Red Tag Issue Date:	Not reported
Install Date:	10/4/2002
Green Tag Decal:	**O003855**
Green Tag Issue Date:	**11/15/2013**
Green Tag Expire Date:	**12/31/2015**
Self Service Permit Inspection Date:	**11/15/2013**
Self Service Permit Expire Date:	**12/31/2015**
Fee Due:	Not reported

Tank Number:	7
Tank Status:	**Currently in use**
Tank Capacity:	8000
Tank Substance:	Gasoline
Last Used Date:	Not reported
OSFM First Notify Date:	12/12/2002
Red Tag Issue Date:	Not reported
Install Date:	10/4/2002
Green Tag Decal:	**O003855**
Green Tag Issue Date:	**11/15/2013**
Green Tag Expire Date:	**12/31/2015**
Self Service Permit Inspection Date:	**11/15/2013**
Self Service Permit Expire Date:	**12/31/2015**
Fee Due:	Not reported

UPTOWN SER STATION INC (Continued) **U001143259**

Tank Number:	8
Tank Status:	**Currently in use**
Tank Capacity:	12000
Tank Substance:	Gasoline
Last Used Date:	Not reported
OSFM First Notify Date:	12/12/2002
Red Tag Issue Date:	Not reported
Install Date:	10/4/2002
Green Tag Decal:	**O003855**
Green Tag Issue Date:	**11/15/2013**
Green Tag Expire Date:	**12/31/2015**
Self Service Permit Inspection Date:	**11/15/2013**
Self Service Permit Expire Date:	**12/31/2015**
Fee Due:	Not reported

H181 **UPTOWN CAR WASH** **IL LUST** **S104524144**
South **4900 NORTH BROADWAY** **N/A**
< 1/8 **CHICAGO, IL 60640**
0.046 mi.
243 ft. **Site 8 of 11 in cluster H**

Relative:
Lower

Actual:
597 ft.

LUST:

Incident Num:	930295
IL EPA Id:	0316035084
Product:	Gasoline
IEMA Date:	02/03/1993
Project Manager:	Rossi
Project Manager Phone:	(217) 782-9285
Email:	Jenny.Rossi@illinois.gov
PRP Name:	Uptown Car Wash
PRP Contact:	Stewarat Sheinfeld
PRP Address:	4900 North Broadway
PRP City,St,Zip:	Chicago, IL 60640
PRP Phone:	Not reported
Site Classification:	Not reported
Section 57.5(g) Letter:	731
Date Section 57.5(g) Letter:	Not reported
Non LUST Determination Letter:	Not reported
20 Report Received:	03/02/1993
45 Report Received:	09/20/1993
NFA/NFR Letter:	**07/26/2005**
NFR Date Recorded:	08/22/2005

H182 **UPTOWN SVC STATION** **RCRA-CESQG** **1004696791**
South **4900 N BROADWAY** **FINDS** **ILR000058016**
< 1/8 **CHICAGO, IL**
0.046 mi.
243 ft. **Site 9 of 11 in cluster H**

Relative:
Lower

Actual:
597 ft.

RCRA-CESQG:

Date form received by agency:	11/19/1998
Facility name:	UPTOWN SERVICE STATION
Facility address:	4900 N BROADWAY CHICAGO, IL 60640
EPA ID:	ILR000058016
Contact:	STEWART SHEINFIELD

UPTOWN SVC STATION (Continued) **1004696791**

Contact address: 4900 N BROADWAY
CHICAGO, IL 60640
Contact country: US
Contact telephone: (773) 784-9002
Contact email: Not reported
EPA Region: 05
Classification: Conditionally Exempt Small Quantity Generator
Description: Handler: generates 100 kg or less of hazardous waste per calendar month, and accumulates 1000 kg or less of hazardous waste at any time; or generates 1 kg or less of acutely hazardous waste per calendar month, and accumulates at any time: 1 kg or less of acutely hazardous waste; or 100 kg or less of any residue or contaminated soil, waste or other debris resulting from the cleanup of a spill, into or on any land or water, of acutely hazardous waste; or generates 100 kg or less of any residue or contaminated soil, waste or other debris resulting from the cleanup of a spill, into or on any land or water, of acutely hazardous waste during any calendar month, and accumulates at any time: 1 kg or less of acutely hazardous waste; or 100 kg or less of any residue or contaminated soil, waste or other debris resulting from the cleanup of a spill, into or on any land or water, of acutely hazardous waste

Owner/Operator Summary:
Owner/operator name: UPTOWN SERVICE STATION
Owner/operator address: 4900 N BROADWAY
CHICAGO, IL 60640
Owner/operator country: Not reported
Owner/operator telephone: (773) 784-9002
Legal status: Private
Owner/Operator Type: Owner
Owner/Op start date: Not reported
Owner/Op end date: Not reported

Handler Activities Summary:
U.S. importer of hazardous waste: No
Mixed waste (haz. and radioactive): No
Recycler of hazardous waste: No
Transporter of hazardous waste: No
Treater, storer or disposer of HW: No
Underground injection activity: No
On-site burner exemption: No
Furnace exemption: No
Used oil fuel burner: No
Used oil processor: No
User oil refiner: No
Used oil fuel marketer to burner: No
Used oil Specification marketer: No
Used oil transfer facility: No
Used oil transporter: No

Hazardous Waste Summary:
Waste code: D001
Waste name: IGNITABLE HAZARDOUS WASTES ARE THOSE WASTES WHICH HAVE A FLASHPOINT OF LESS THAN 140 DEGREES FAHRENHEIT AS DETERMINED BY A PENSKY-MARTENS CLOSED CUP FLASH POINT TESTER. ANOTHER METHOD OF DETERMINING THE FLASH POINT OF A WASTE IS TO REVIEW THE MATERIAL SAFETY DATA SHEET,

UPTOWN SVC STATION (Continued) **1004696791**

WHICH CAN BE OBTAINED FROM THE MANUFACTURER OR DISTRIBUTOR OF THE MATERIAL. LACQUER THINNER IS AN EXAMPLE OF A COMMONLY USED SOLVENT WHICH WOULD BE CONSIDERED AS IGNITABLE HAZARDOUS WASTE.

Violation Status: No violations found

FINDS:

Registry ID: 110003046463

Environmental Interest/Information System

ACES (Illinois - Agency Compliance And Enforcement System) is the Illinois EPA Project to facilitate the permitting operations

RCRAInfo is a national information system that supports the Resource Conservation and Recovery Act (RCRA) program through the tracking of events and activities related to facilities that generate, transport, and treat, store, or dispose of hazardous waste. RCRAInfo allows RCRA program staff to track the notification, permit, compliance, and corrective action activities required under RCRA.

ICIS (Integrated Compliance Information System) is the Integrated Compliance Information System and provides a database that, when complete, will contain integrated Enforcement and Compliance information across most of EPA's programs. The vision for ICIS is to replace EPA's independent databases that contain Enforcement data with a single repository for that information. Currently, ICIS contains all Federal Administrative and Judicial enforcement actions. This information is maintained in ICIS by EPA in the Regional offices and it Headquarters. A future release of ICIS will replace the Permit Compliance System (PCS) which supports the NPDES and will integrate that information with Federal actions already in the system. ICIS also has the capability to track other activities occurring in the Region that support Compliance and Enforcement programs. These include; Incident Tracking, Compliance Assistance, and Compliance Monitoring.

F183 **GREENER CLEANER THE** **EDR US Hist Cleaners** **1009186058**
NNW **5312 N BROADWAY ST** **N/A**
< 1/8 **CHICAGO, IL**
0.046 mi.
244 ft. **Site 22 of 23 in cluster F**

Relative:
Lower

Actual:
598 ft.

EDR Historical Cleaners:

Name: GREENER CLEANER THE
Year: 2003
Type: CLEANERS

Name: GREENER CLEANER INC
Year: 2001
Address: 5312 N BROADWAY ST

Name: GREENER CLEANER INC
Year: 2002
Address: 5312 N BROADWAY ST

Name: THE GREENER CLEANER INC
Year: 2003

GREENER CLEANER THE (Continued) **1009186058**

Address: 5312 N BROADWAY ST

Name: THE GREENER CLEANER INC
Year: 2004
Address: 5312 N BROADWAY ST

Name: GREENER CLEANER INC THE
Year: 2005
Address: 5312 N BROADWAY ST

Name: THE GREENER CLEANER
Year: 2006
Address: 5312 N BROADWAY ST

Name: GREENER CLEANER
Year: 2007
Address: 5312 N BROADWAY ST

Name: GREENER CLEANER
Year: 2008
Address: 5312 N BROADWAY ST

Name: GREENER CLEANERS
Year: 2010
Address: 5312 N BROADWAY ST

Name: GREENER CLEANER
Year: 2011
Address: 5312 N BROADWAY ST

Name: GREENER CLEANER
Year: 2012
Address: 5312 N BROADWAY ST

F184 **BROADWAY AUTO REPAIR SHOP REAR** **EDR US Hist Auto Stat** **1009105133**
NNW **5336 BROADWAY** **N/A**
< 1/8 **CHICAGO, IL**
0.046 mi.
245 ft. **Site 23 of 23 in cluster F**

Relative:
Lower

Actual:
598 ft.

EDR Historical Auto Stations:
Name: BROADWAY AUTO REPAIR SHOP REAR
Year: 1928
Type: AUTOMOBILE REPAIRING

Name: BROADWAY AUTO REPAIR SHOP REAR
Year: 1928
Type: AUTOMOBILE REPAIRING AND SERVICE STATIONS

K185 South < 1/8 0.047 mi. 247 ft. | **JUST TIRES**
4809 N BROADWAY ST
CHICAGO, IL | **EDR US Hist Auto Stat** | **1009072574**
N/A

Site 10 of 10 in cluster K

Relative: Lower

Actual: 592 ft.

EDR Historical Auto Stations:

Name:	JUST TIRES
Year:	2003
Type:	AUTOMOBILE REPAIR AND SERVICE
Name:	GOODYEAR AUTO SERVICE CENTERS
Year:	1999
Address:	4809 N BROADWAY ST
Name:	GOODYEAR AUTO SERVICE CENTERS
Year:	2000
Address:	4809 N BROADWAY ST

G186 West < 1/8 0.047 mi. 247 ft. | **FOSTER BROADWAY, LLC**
5200-5246 N. BROADWAY STREET
CHICAGO, IL 60640 | **IL UST** | **U004060445**
N/A

Site 21 of 29 in cluster G

Relative: Lower

Actual: 597 ft.

UST:

Facility ID:	2043403
Facility Status:	EXEMPT
Facility Type:	**NONE**
Owner Id:	U0033698
Owner Name:	Foster Broadway, LLC
Owner Address:	2638 N. Halsted Street
Owner City,St,Zip:	Chicago, IL 60614
Tank Number:	1
Tank Status:	**Exempt from registration**
Tank Capacity:	5000
Tank Substance:	Heating Oil
Last Used Date:	12/31/1973
OSFM First Notify Date:	Not reported
Red Tag Issue Date:	Not reported
Install Date:	Not reported
Green Tag Decal:	**Not reported**
Green Tag Issue Date:	**Not reported**
Green Tag Expire Date:	**Not reported**
Self Service Permit Inspection Date:	**Not reported**
Self Service Permit Expire Date:	**Not reported**
Fee Due:	Not reported

H187 **EDR US Hist Auto Stat** **1009075876**
South **4900 N BROADWAY ST** **N/A**
< 1/8 **CHICAGO, IL 60640**
0.047 mi.
248 ft. **Site 10 of 11 in cluster H**

Relative:
Lower

Actual:
597 ft.

EDR Historical Auto Stations:

Name: UPTOWN SERVICE STA
Year: 1981
Type: SERVICE STATIONS GASOLINE AND OIL

Name: UPTOWN SERVICE STA
Year: 2003
Type: SERVICE STATIONS GAS AND OIL

Name: UPTOWN SERVICE STATION
Year: 2000
Address: 4900 N BROADWAY ST

Name: BROADWAY AUTO REPAIR
Year: 2001
Address: 4900 N BROADWAY ST

Name: BROADWAY AUTO REPAIR
Year: 2002
Address: 4900 N BROADWAY ST

Name: UPTOWN SERVICE STATION
Year: 2003
Address: 4900 N BROADWAY ST

Name: NATIONAL PETROLEUM CORP
Year: 2004
Address: 4900 N BROADWAY ST

Name: UPTOWN SERVICE STATION
Year: 2005
Address: 4900 N BROADWAY ST

Name: UPTOWN SERVICE STATION
Year: 2006
Address: 4900 N BROADWAY ST

Name: UPTOWN SERVICE STATION
Year: 2007
Address: 4900 N BROADWAY ST

Name: NATIONAL PETROLEUM CORP
Year: 2008
Address: 4900 N BROADWAY ST

Name: BROADWAY AUTO REPAIR INC
Year: 2009
Address: 4900 N BROADWAY ST

Name: UPTOWN SERVICE STATION
Year: 2010
Address: 4900 N BROADWAY ST

(Continued) **1009075876**

Name: UPTOWN SERVICE STATION
Year: 2011
Address: 4900 N BROADWAY ST

Name: UPTOWN SERVICE STATION
Year: 2012
Address: 4900 N BROADWAY ST

G188 **EDR US Hist Auto Stat** **1009075170**
WSW **5156 N BROADWAY ST** **N/A**
< 1/8 **CHICAGO, IL 60640**
0.047 mi.
250 ft. **Site 22 of 29 in cluster G**

Relative:
Lower

Actual:
598 ft.

EDR Historical Auto Stations:

Name: STANDARD OIL FOSTER & BROADWAY
Year: 1976
Type: SERVICE STATIONS GASOLINE AND OIL

Name: GLENN S STANDARD SERV
Year: 1981
Type: SERVICE STATIONS GASOLINE AND OIL

Name: GLENN S STANDARD SERV
Year: 1981
Type: SERVICE STATIONS GASOLINE AND OIL

Name: FOSTER BROADWAY AMOCO SERVICE
Year: 1999
Address: 5156 N BROADWAY ST

Name: FOSTER BROADWAY AMOCO SERVICE
Year: 2000
Address: 5156 N BROADWAY ST

Name: FOSTER BROADWAY AMOCO SERVICE
Year: 2001
Address: 5156 N BROADWAY ST

Name: FOSTER BROADWAY AMOCO SERVICE
Year: 2002
Address: 5156 N BROADWAY ST

Name: FOSTER BROADWAY AMOCO SERVICE
Year: 2003
Address: 5156 N BROADWAY ST

Name: FOSTER BROADWAY AMOCO SERVICE
Year: 2004
Address: 5156 N BROADWAY ST

Name: FOSTER AND BROADWAY MARATHON
Year: 2005
Address: 5156 N BROADWAY ST

Name: FOSTER BROADWAY MARATHON
Year: 2010
Address: 5156 N BROADWAY ST

(Continued) **1009075170**

Name: FOSTER & BROADWAY MARATHONAUTOTECH
Year: 2011
Address: 5156 N BROADWAY ST

Name: FOSTER & BROADWAY MARATHONAUTOTECH
Year: 2012
Address: 5156 N BROADWAY ST

G189
WSW
< 1/8
0.047 mi.
250 ft.

FOSTER BROADWAY AMOCO SERVICE
5156 N BROADWAY ST
CHICAGO, IL

EDR US Hist Auto Stat **1009074316**
N/A

Site 23 of 29 in cluster G

Relative:
Lower

Actual:
598 ft.

EDR Historical Auto Stations:
Name: FOSTER BROADWAY AMOCO SERVICE
Year: 2003
Type: SERVICE STATIONS GAS AND OIL

L190
South
< 1/8
0.048 mi.
252 ft.

SPINCYCLE COIN LAUNDRY CHICAGO AREA LOCATIONS
4858 N BROADWAY ST
CHICAGO, IL

EDR US Hist Cleaners **1009184201**
N/A

Site 12 of 13 in cluster L

Relative:
Lower

Actual:
596 ft.

EDR Historical Cleaners:
Name: SPINCYCLE COIN LAUNDRY CHICAGO AREA LOCATIONS
Year: 2003
Type: LAUNDRIES SELF SERVICE

G191
WSW
< 1/8
0.048 mi.
252 ft.

AMOCO OIL CO. #5914
5156 NORTH BROADWAY
CHICAGO, IL 60640

IL LUST **S104523893**
N/A

Site 24 of 29 in cluster G

Relative:
Lower

Actual:
598 ft.

LUST:

Incident Num:	931316
IL EPA Id:	0316035031
Product:	Gasoline
IEMA Date:	05/19/1993
Project Manager:	Urish
Project Manager Phone:	(217) 524-5596
Email:	Matt.Urish@illinois.gov
PRP Name:	Amoco Oil Co.
PRP Contact:	Lyle Bruce
PRP Address:	28100 Torch Pkwy., 6-S
PRP City,St,Zip:	Warrenville, IL 60555
PRP Phone:	Not reported
Site Classification:	Not reported
Section 57.5(g) Letter:	731
Date Section 57.5(g) Letter:	Not reported
Non LUST Determination Letter:	Not reported
20 Report Received:	05/21/1993
45 Report Received:	Not reported

AMOCO OIL CO. #5914 (Continued) **S104523893**

NFA/NFR Letter: **04/06/2000**
NFR Date Recorded: 07/14/2000

G192 WSW < 1/8 0.048 mi. 252 ft. **FOSTER & BROADWAY MARATHON** **IL UST** **U000172916**
5156 N. BROADWAY **N/A**
CHICAGO, IL 60640

Site 25 of 29 in cluster G

Relative: Lower

Actual: 598 ft.

UST:

Facility ID:	2010824
Facility Status:	ACTIVE
Facility Type:	**SELF-SERVICE STATION**
Owner Id:	U0036023
Owner Name:	Anthony Discepolo
Owner Address:	2725 W. Glenlake Avenue
Owner City,St,Zip:	Chicago, IL 60659

Tank Number:	1
Tank Status:	**Removed**
Tank Capacity:	500
Tank Substance:	Used Oil
Last Used Date:	6/11/1993
OSFM First Notify Date:	4/25/1986
Red Tag Issue Date:	Not reported
Install Date:	1/1/1964
Green Tag Decal:	**O000061**
Green Tag Issue Date:	**7/24/2013**
Green Tag Expire Date:	**12/31/2015**
Self Service Permit Inspection Date:	**7/24/2013**
Self Service Permit Expire Date:	**12/31/2015**
Fee Due:	$0.00

Tank Number:	10
Tank Status:	**Currently in use**
Tank Capacity:	12000
Tank Substance:	Gasoline
Last Used Date:	Not reported
OSFM First Notify Date:	6/6/1997
Red Tag Issue Date:	Not reported
Install Date:	6/9/1993
Green Tag Decal:	**O000061**
Green Tag Issue Date:	**7/24/2013**
Green Tag Expire Date:	**12/31/2015**
Self Service Permit Inspection Date:	**7/24/2013**
Self Service Permit Expire Date:	**12/31/2015**
Fee Due:	$0.00

Tank Number:	11
Tank Status:	**Currently in use**
Tank Capacity:	550
Tank Substance:	Used Oil
Last Used Date:	Not reported
OSFM First Notify Date:	6/6/1997
Red Tag Issue Date:	Not reported
Install Date:	6/22/1993

FOSTER & BROADWAY MARATHON (Continued) **U000172916**

Green Tag Decal:	**O000061**
Green Tag Issue Date:	**7/24/2013**
Green Tag Expire Date:	**12/31/2015**
Self Service Permit Inspection Date:	**7/24/2013**
Self Service Permit Expire Date:	**12/31/2015**
Fee Due:	$0.00

Tank Number:	2
Tank Status:	**Removed**
Tank Capacity:	4000
Tank Substance:	Diesel Fuel
Last Used Date:	6/11/1993
OSFM First Notify Date:	4/25/1986
Red Tag Issue Date:	Not reported
Install Date:	1/1/1964
Green Tag Decal:	**O000061**
Green Tag Issue Date:	**7/24/2013**
Green Tag Expire Date:	**12/31/2015**
Self Service Permit Inspection Date:	**7/24/2013**
Self Service Permit Expire Date:	**12/31/2015**
Fee Due:	$0.00

Tank Number:	3
Tank Status:	**Removed**
Tank Capacity:	6000
Tank Substance:	Gasoline
Last Used Date:	6/11/1993
OSFM First Notify Date:	4/25/1986
Red Tag Issue Date:	Not reported
Install Date:	1/1/1982
Green Tag Decal:	**O000061**
Green Tag Issue Date:	**7/24/2013**
Green Tag Expire Date:	**12/31/2015**
Self Service Permit Inspection Date:	**7/24/2013**
Self Service Permit Expire Date:	**12/31/2015**
Fee Due:	$0.00

Tank Number:	4
Tank Status:	**Removed**
Tank Capacity:	8000
Tank Substance:	Gasoline
Last Used Date:	6/11/1993
OSFM First Notify Date:	4/25/1986
Red Tag Issue Date:	Not reported
Install Date:	1/1/1982
Green Tag Decal:	**O000061**
Green Tag Issue Date:	**7/24/2013**
Green Tag Expire Date:	**12/31/2015**
Self Service Permit Inspection Date:	**7/24/2013**
Self Service Permit Expire Date:	**12/31/2015**
Fee Due:	$0.00

Tank Number:	5

FOSTER & BROADWAY MARATHON (Continued) **U000172916**

Tank Status:	**Removed**
Tank Capacity:	10000
Tank Substance:	Gasoline
Last Used Date:	6/11/1993
OSFM First Notify Date:	4/25/1986
Red Tag Issue Date:	Not reported
Install Date:	1/1/1982
Green Tag Decal:	**O000061**
Green Tag Issue Date:	**7/24/2013**
Green Tag Expire Date:	**12/31/2015**
Self Service Permit Inspection Date:	**7/24/2013**
Self Service Permit Expire Date:	**12/31/2015**
Fee Due:	$0.00

Tank Number:	6
Tank Status:	**Exempt from registration**
Tank Capacity:	6000
Tank Substance:	Gasoline
Last Used Date:	12/1/1973
OSFM First Notify Date:	10/7/1999
Red Tag Issue Date:	Not reported
Install Date:	Not reported
Green Tag Decal:	**O000061**
Green Tag Issue Date:	**7/24/2013**
Green Tag Expire Date:	**12/31/2015**
Self Service Permit Inspection Date:	**7/24/2013**
Self Service Permit Expire Date:	**12/31/2015**
Fee Due:	Not reported

Tank Number:	7
Tank Status:	**Exempt from registration**
Tank Capacity:	3000
Tank Substance:	Gasoline
Last Used Date:	12/1/1973
OSFM First Notify Date:	10/7/1999
Red Tag Issue Date:	Not reported
Install Date:	Not reported
Green Tag Decal:	**O000061**
Green Tag Issue Date:	**7/24/2013**
Green Tag Expire Date:	**12/31/2015**
Self Service Permit Inspection Date:	**7/24/2013**
Self Service Permit Expire Date:	**12/31/2015**
Fee Due:	Not reported

Tank Number:	8
Tank Status:	**Currently in use**
Tank Capacity:	12000
Tank Substance:	Gasoline
Last Used Date:	Not reported
OSFM First Notify Date:	6/6/1997
Red Tag Issue Date:	Not reported
Install Date:	6/9/1993
Green Tag Decal:	**O000061**
Green Tag Issue Date:	**7/24/2013**

FOSTER & BROADWAY MARATHON (Continued) **U000172916**

Green Tag Expire Date:	**12/31/2015**
Self Service Permit Inspection Date:	**7/24/2013**
Self Service Permit Expire Date:	**12/31/2015**
Fee Due:	$0.00

Tank Number:	9
Tank Status:	**Currently in use**
Tank Capacity:	12000
Tank Substance:	Diesel Fuel
Last Used Date:	Not reported
OSFM First Notify Date:	6/6/1997
Red Tag Issue Date:	Not reported
Install Date:	6/9/1993
Green Tag Decal:	**O000061**
Green Tag Issue Date:	**7/24/2013**
Green Tag Expire Date:	**12/31/2015**
Self Service Permit Inspection Date:	**7/24/2013**
Self Service Permit Expire Date:	**12/31/2015**
Fee Due:	$0.00

I193 **FAMILY PRIDE QUICK WASH** **EDR US Hist Cleaners** **1009183333**
SSW **5006 N BROADWAY** **N/A**
< 1/8 **CHICAGO, IL**
0.048 mi.
255 ft. **Site 11 of 14 in cluster I**

Relative:
Lower

Actual:
597 ft.

EDR Historical Cleaners:

Name:	FAMILY PRIDE QUICK WASH
Year:	1981
Type:	LAUNDRIES SELF SERVICE

I194 **KIMS CLEANERS** **RCRA-SQG** **1000374349**
SSW **5010 N BROADWAY** **FINDS** **ILD013485412**
< 1/8 **CHICAGO, IL**
0.048 mi.
255 ft. **Site 12 of 14 in cluster I**

Relative:
Lower

Actual:
597 ft.

RCRA-SQG:

Date form received by agency:	12/30/1988
Facility name:	KIMS CLEANERS
Facility address:	5010 N BROADWAY CHICAGO, IL 60640
EPA ID:	ILD013485412
Contact:	CHUNG KIM
Contact address:	5010 N BROADWAY CHICAGO, IL 60640
Contact country:	US
Contact telephone:	(312) 561-4121
Contact email:	Not reported
EPA Region:	05
Classification:	Small Small Quantity Generator
Description:	Handler: generates more than 100 and less than 1000 kg of hazardous waste during any calendar month and accumulates less than 6000 kg of hazardous waste at any time; or generates 100 kg or less of hazardous waste during any calendar month, and accumulates more than 1000 kg of

KIMS CLEANERS (Continued) **1000374349**

hazardous waste at any time

Owner/Operator Summary:

Owner/operator name:	KIM CHUNG HUNG
Owner/operator address:	ADDRESS NOT REPORTED CITY NOT REPORTED, AK 99998
Owner/operator country:	Not reported
Owner/operator telephone:	(312) 555-1212
Legal status:	Private
Owner/Operator Type:	Owner
Owner/Op start date:	Not reported
Owner/Op end date:	Not reported

Owner/operator name:	NAME NOT REPORTED
Owner/operator address:	ADDRESS NOT REPORTED CITY NOT REPORTED, AK 99998
Owner/operator country:	Not reported
Owner/operator telephone:	(312) 555-1212
Legal status:	Private
Owner/Operator Type:	Operator
Owner/Op start date:	Not reported
Owner/Op end date:	Not reported

Handler Activities Summary:

U.S. importer of hazardous waste:	No
Mixed waste (haz. and radioactive):	No
Recycler of hazardous waste:	No
Transporter of hazardous waste:	No
Treater, storer or disposer of HW:	No
Underground injection activity:	No
On-site burner exemption:	No
Furnace exemption:	No
Used oil fuel burner:	No
Used oil processor:	No
User oil refiner:	No
Used oil fuel marketer to burner:	No
Used oil Specification marketer:	No
Used oil transfer facility:	No
Used oil transporter:	No

Hazardous Waste Summary:

Waste code:	F001
Waste name:	THE FOLLOWING SPENT HALOGENATED SOLVENTS USED IN DEGREASING: TETRACHLOROETHYLENE, TRICHLOROETHYLENE, METHYLENE CHLORIDE, 1,1,1-TRICHLOROETHANE, CARBON TETRACHLORIDE, AND CHLORINATED FLUOROCARBONS; ALL SPENT SOLVENT MIXTURES/BLENDS USED IN DEGREASING CONTAINING, BEFORE USE, A TOTAL OF TEN PERCENT OR MORE (BY VOLUME) OF ONE OR MORE OF THE ABOVE HALOGENATED SOLVENTS OR THOSE SOLVENTS LISTED IN F002, F004, AND F005, AND STILL BOTTOMS FROM THE RECOVERY OF THESE SPENT SOLVENTS AND SPENT SOLVENT MIXTURES.
Violation Status:	No violations found

FINDS:

Registry ID:	110005820291

KIMS CLEANERS (Continued) **1000374349**

Environmental Interest/Information System

ACES (Illinois - Agency Compliance And Enforcement System) is the Illinois EPA Project to facilitate the permitting operations

RCRAInfo is a national information system that supports the Resource Conservation and Recovery Act (RCRA) program through the tracking of events and activities related to facilities that generate, transport, and treat, store, or dispose of hazardous waste. RCRAInfo allows RCRA program staff to track the notification, permit, compliance, and corrective action activities required under RCRA.

I195
SSW
< 1/8
0.048 mi.
255 ft.

5050 N BROADWAY ST
CHICAGO, IL 60640

EDR US Hist Auto Stat **1015527905**
N/A

Site 13 of 14 in cluster I

Relative:
Lower

Actual:
597 ft.

EDR Historical Auto Stations:

Name:	RESOURCE AUTOMOTIVE INC
Year:	2010
Address:	5050 N BROADWAY ST

J196
South
< 1/8
0.048 mi.
256 ft.

GB PROPERTY MGT
4760 N RACINE
CHICAGO, IL 60640

RCRA-CESQG **1010563578**
ILR000149872

Site 11 of 22 in cluster J

Relative:
Lower

Actual:
590 ft.

RCRA-CESQG:

Date form received by agency:	10/16/2007
Facility name:	GB PROPERTY MGT
Facility address:	4760 N RACINE CHICAGO, IL 60640
EPA ID:	ILR000149872
Mailing address:	125 N HALSTED ST STE 203 CHICAGO, IL 60661
Contact:	GREG BERKOWITZ
Contact address:	Not reported Not reported
Contact country:	Not reported
Contact telephone:	(312) 339-9300
Contact email:	Not reported
EPA Region:	05
Classification:	Conditionally Exempt Small Quantity Generator
Description:	Handler: generates 100 kg or less of hazardous waste per calendar month, and accumulates 1000 kg or less of hazardous waste at any time; or generates 1 kg or less of acutely hazardous waste per calendar month, and accumulates at any time: 1 kg or less of acutely hazardous waste; or 100 kg or less of any residue or contaminated soil, waste or other debris resulting from the cleanup of a spill, into or on any land or water, of acutely hazardous waste; or generates 100 kg or less of any residue or contaminated soil, waste or other debris resulting from the cleanup of a spill, into or on any land or water, of acutely hazardous waste during any calendar month, and accumulates at any time: 1 kg or less of acutely hazardous waste; or 100 kg or less of

GB PROPERTY MGT (Continued) **1010563578**

any residue or contaminated soil, waste or other debris resulting from the cleanup of a spill, into or on any land or water, of acutely hazardous waste

Owner/Operator Summary:

Owner/operator name:	GB PROPERTY MGT
Owner/operator address:	125 N HALSTED ST STE 203 CHICAGO, IL 60661
Owner/operator country:	US
Owner/operator telephone:	Not reported
Legal status:	Private
Owner/Operator Type:	Owner
Owner/Op start date:	10/16/2007
Owner/Op end date:	Not reported

Owner/operator name:	GB PROPERTY MGT
Owner/operator address:	125 N HALSTED ST STE 203 CHICAGO, IL 60661
Owner/operator country:	US
Owner/operator telephone:	Not reported
Legal status:	Private
Owner/Operator Type:	Operator
Owner/Op start date:	10/16/2007
Owner/Op end date:	Not reported

Handler Activities Summary:

U.S. importer of hazardous waste:	No
Mixed waste (haz. and radioactive):	No
Recycler of hazardous waste:	No
Transporter of hazardous waste:	No
Treater, storer or disposer of HW:	No
Underground injection activity:	No
On-site burner exemption:	No
Furnace exemption:	No
Used oil fuel burner:	No
Used oil processor:	No
User oil refiner:	No
Used oil fuel marketer to burner:	No
Used oil Specification marketer:	No
Used oil transfer facility:	No
Used oil transporter:	No

Violation Status: No violations found

J197 **GB PROPERTY MGMT** **IL BOL** **S113266684**
South **4760 N RACINE** **N/A**
< 1/8 **CHICAGO, IL 60640**
0.048 mi.
256 ft. **Site 12 of 22 in cluster J**

Relative:
Lower

Actual:
590 ft.

BOL:

Site Id:	170001735772
Inv Num:	0316035184
Interest Name:	GB Property Mgmt
Interest Type:	BOL
Media Code:	LAND

Site Id: 170001735772

GB PROPERTY MGMT (Continued) **S113266684**

Inv Num: 0316035184
Interest Name: GB Property Mgt
Interest Type: BOL
Media Code: LAND

C198
North
< 1/8
0.049 mi.
258 ft.

FUMI S TAILORING AND ALTERATIONS **EDR US Hist Cleaners** **1009187589**
5606 N RIDGE **N/A**
CHICAGO, IL

Site 24 of 26 in cluster C

Relative:
Lower

Actual:
598 ft.

EDR Historical Cleaners:
Name: FUMI S TAILORING AND ALTERATIONS
Year: 1981
Type: CLEANERS

J199
South
< 1/8
0.049 mi.
259 ft.

KAPLAN ALFRED **EDR US Hist Cleaners** **1009211089**
4744 N RACINE AV **N/A**
CHICAGO, IL

Site 13 of 22 in cluster J

Relative:
Lower

Actual:
590 ft.

EDR Historical Cleaners:
Name: KAPLAN ALFRED
Year: 1923
Type: CLEANERS ANTD DYERS CONTD

J200
South
< 1/8
0.049 mi.
260 ft.

IZA SEGUNDO **IL UST** **U000791634**
4740 N RACINE AVE **N/A**
CHICAGO, IL 60609

Site 14 of 22 in cluster J

Relative:
Lower

Actual:
592 ft.

UST:
Facility ID: 2030989
Facility Status: CLOSED
Facility Type: OTHER
Owner Id: U0020317
Owner Name: Iza Segundo
Owner Address: 4740 N Racine Ave
Owner City,St,Zip: Chicago, IL 60609

Tank Number: 1
Tank Status: Removed
Tank Capacity: 1800
Tank Substance: Heating Oil
Last Used Date: 1/1/1902
OSFM First Notify Date: 7/20/1992
Red Tag Issue Date: Not reported
Install Date: Not reported
Green Tag Decal: Not reported
Green Tag Issue Date: Not reported
Green Tag Expire Date: Not reported
Self Service Permit Inspection Date: Not reported
Self Service Permit Expire Date: Not reported

IZA SEGUNDO (Continued) **U000791634**

Fee Due: Not reported

J201 **IZA, SEGUNGO** **IL LUST** **S104524952**
South **4740 NORTH RACINE** **N/A**
< 1/8 **CHICAGO, IL 60640**
0.049 mi.
260 ft. **Site 15 of 22 in cluster J**

Relative:
Lower

Actual:
592 ft.

LUST:

Incident Num:	921242
IL EPA Id:	0316035073
Product:	Fuel Oil
IEMA Date:	04/08/1992
Project Manager:	Blumhorst
Project Manager Phone:	(217) 782-6762
Email:	Not reported
PRP Name:	Segungo Iza
PRP Contact:	Not reported
PRP Address:	4740 North Racine
PRP City,St,Zip:	Chicago, IL 60640
PRP Phone:	Not reported
Site Classification:	Not reported
Section 57.5(g) Letter:	731
Date Section 57.5(g) Letter:	Not reported
Non LUST Determination Letter:	Not reported
20 Report Received:	06/11/1993
45 Report Received:	06/11/1993
NFA/NFR Letter:	**09/20/1993**
NFR Date Recorded:	Not reported

J202 **SEGUNGO IZA** **IL SPILLS** **S111884002**
South **4740 N RACINE** **IL BOL** **N/A**
< 1/8 **CHICAGO, IL 60640**
0.049 mi.
260 ft. **Site 16 of 22 in cluster J**

Relative:
Lower

Actual:
592 ft.

SPILLS:

Incident ID:	19921242
Incident Date:	Not reported
Date Received:	05/08/1992
Facility Address:	4740 N RACINE
Facility City:	CHICAGO
PRP Name:	SEGUNGO IZA
AC:	Not reported
Source Table:	dbo_OCIN_INCIDENTCUR

BOL:

Site Id:	170000498441
Inv Num:	0316035073
Interest Name:	Segungo Iza
Interest Type:	BOL
Media Code:	LAND

J203
South
< 1/8
0.050 mi.
262 ft.

MATTEUS HAT WORKS
4732 N RACINE AV
CHICAGO, IL

EDR US Hist Cleaners **1009202987**
N/A

Site 17 of 22 in cluster J

Relative:
Lower

Actual:
593 ft.

EDR Historical Cleaners:

Name:	MATTEUS HAT WORKS
Year:	1928
Type:	HAT CLEANERS AND BLOCKERS

J204
South
< 1/8
0.051 mi.
268 ft.

CLIFWAY GARAGE THE
4631 35 CLIFTON AV
CHICAGO, IL

EDR US Hist Auto Stat **1009120048**
N/A

Site 18 of 22 in cluster J

Relative:
Higher

Actual:
600 ft.

EDR Historical Auto Stations:

Name:	CLIFWAY GARAGE THE
Year:	1923
Type:	AUTOMOBILE GARAGES

J205
South
< 1/8
0.055 mi.
293 ft.

LEE MOY
4658 CLIFTON AV
CHICAGO, IL

EDR US Hist Cleaners **1009199337**
N/A

Site 19 of 22 in cluster J

Relative:
Lower

Actual:
597 ft.

EDR Historical Cleaners:

Name:	LEE MOY
Year:	1928
Type:	LAUNDRIES CHINESE

A206
North
< 1/8
0.060 mi.
318 ft.

5848 N BROADWAY ST
CHICAGO, IL 60660

EDR US Hist Auto Stat **1015561862**
N/A

Site 19 of 22 in cluster A

Relative:
Lower

Actual:
598 ft.

EDR Historical Auto Stations:

Name:	SAMAD AUTO SALES & SERVICES
Year:	2001
Address:	5848 N BROADWAY ST
Name:	SAMADS AUTO
Year:	2002
Address:	5848 N BROADWAY ST
Name:	SAMADS AUTO
Year:	2003
Address:	5848 N BROADWAY ST
Name:	SAMAD AUTO SALES & SERVICES
Year:	2004
Address:	5848 N BROADWAY ST

J207
South
< 1/8
0.060 mi.
319 ft.

LELAND CLEANERS DYERS
4648 N RACINE AV
CHICAGO, IL

EDR US Hist Cleaners **1009205451**
N/A

Site 20 of 22 in cluster J

Relative:
Lower

Actual:
590 ft.

EDR Historical Cleaners:

Name:	LELAND CLEANERS DYERS
Year:	1928
Type:	CLEANERS GARMENTS CURTAINS AND DRAPERIES

I208
SSE
< 1/8
0.061 mi.
324 ft.

MCKIM GEORGIA MRS
1066 1/2 ARGYLE
CHICAGO, IL

EDR US Hist Cleaners **1009201798**
N/A

Site 14 of 14 in cluster I

Relative:
Lower

Actual:
598 ft.

EDR Historical Cleaners:

Name:	MCKIM GEORGIA MRS
Year:	1928
Type:	LAUNDRIES HAND

H209
SSE
< 1/8
0.062 mi.
325 ft.

NOVAK SAMUEL
1067 AINSLIE
CHICAGO, IL

EDR US Hist Cleaners **1009213532**
N/A

Site 11 of 11 in cluster H

Relative:
Lower

Actual:
597 ft.

EDR Historical Cleaners:

Name:	NOVAK SAMUEL
Year:	1923
Type:	CLEANERS AND DYERS CONTD
Name:	NOVAK SAML
Year:	1928
Type:	CLOTHES PRESSEERS AND CLEANERS

C210
North
< 1/8
0.062 mi.
326 ft.

BELLE SHORE CLNRS
1064 W BRYN MAWR AVE
CHICAGO, IL

EDR US Hist Cleaners **1009185038**
N/A

Site 25 of 26 in cluster C

Relative:
Lower

Actual:
596 ft.

EDR Historical Cleaners:

Name:	BELLE SHORE CLNRS
Year:	1981
Type:	CLEANERS

G211
East
< 1/8
0.065 mi.
345 ft.

CHICAGO SCHOOL DIST 125
1053 W FOSTER AVE
CHICAGO, IL 60640

IL SPILLS **S111921977**
IL BOL **N/A**

Site 26 of 29 in cluster G

Relative:
Lower

Actual:
597 ft.

SPILLS:

Incident ID:	20070904
Incident Date:	Not reported
Date Received:	07/02/2007
Facility Address:	1053 W FOSTER AVE
Facility City:	CHICAGO
PRP Name:	CPS
AC:	Not reported
Source Table:	dbo_OCIN_INCIDENTCUR

BOL:

Site Id:	170001719772
Inv Num:	0316035182
Interest Name:	Chicago School Dist 125
Interest Type:	BOL
Media Code:	LAND

G212
East
< 1/8
0.065 mi.
345 ft.

CHICAGO SCHOOL DISTRICT
1053 WEST FOSTER AVENUE
CHICAGO, IL 60640

IL LUST **S108649938**
N/A

Site 27 of 29 in cluster G

Relative:
Lower

Actual:
597 ft.

LUST:

Incident Num:	20070904
IL EPA Id:	0316035182
Product:	Uset Oil
IEMA Date:	07/02/2007
Project Manager:	Ransdell
Project Manager Phone:	(217) 557-6938
Email:	James.Ransdell@illinois.gov
PRP Name:	Not reported
PRP Contact:	Not reported
PRP Address:	Not reported
PRP City,St,Zip:	Not reported
PRP Phone:	Not reported
Site Classification:	Not reported
Section 57.5(g) Letter:	734
Date Section 57.5(g) Letter:	Not reported
Non LUST Determination Letter:	Not reported
20 Report Received:	Not reported
45 Report Received:	Not reported
NFA/NFR Letter:	**Not reported**
NFR Date Recorded:	Not reported

G213 **CHICAGO SCHOOL DISTRICT** **IL RGA LUST** **S115501676**
East **1053 WEST FOSTER AVENUE** **N/A**
< 1/8 **CHICAGO, IL**
0.065 mi.
345 ft. **Site 28 of 29 in cluster G**

Relative:
Lower

Actual:
597 ft.

RGA LUST:

2012	CHICAGO SCHOOL DISTRICT	1053 WEST FOSTER AVENUE
2011	CHICAGO SCHOOL DISTRICT	1053 WEST FOSTER AVENUE
2010	CHICAGO SCHOOL DISTRICT	1053 WEST FOSTER AVENUE
2009	CHICAGO SCHOOL DISTRICT	1053 WEST FOSTER AVENUE
2008	CHICAGO SCHOOL DISTRICT	1053 WEST FOSTER AVENUE
2007	CHICAGO SCHOOL DISTRICT	1053 WEST FOSTER AVENUE

G214 **FORMER WILLIAM C. GOUDY BRANCH SCHOOL** **IL UST** **U004110609**
East **1053 W. FOSTER** **N/A**
< 1/8 **CHICAGO, IL 60640**
0.065 mi.
345 ft. **Site 29 of 29 in cluster G**

Relative:
Lower

Actual:
597 ft.

UST:

Facility ID:	2043716
Facility Status:	EXEMPT
Facility Type:	**NONE**
Owner Id:	U0029206
Owner Name:	Chicago Public Schools
Owner Address:	125 S. Clark, 16th Floor
Owner City,St,Zip:	Chicago, IL 60603
Tank Number:	1
Tank Status:	**Exempt from registration**
Tank Capacity:	500
Tank Substance:	Waste Oil
Last Used Date:	12/31/1973
OSFM First Notify Date:	Not reported
Red Tag Issue Date:	Not reported
Install Date:	Not reported
Green Tag Decal:	**Not reported**
Green Tag Issue Date:	**Not reported**
Green Tag Expire Date:	**Not reported**
Self Service Permit Inspection Date:	**Not reported**
Self Service Permit Expire Date:	**Not reported**
Fee Due:	Not reported

A215 **BROADWAY RADIATOR WORKS** **EDR US Hist Auto Stat** **1009105136**
North **5849 BROADWAY** **N/A**
< 1/8 **CHICAGO, IL**
0.067 mi.
354 ft. **Site 20 of 22 in cluster A**

Relative:
Lower

Actual:
598 ft.

EDR Historical Auto Stations:

Name:	BROADWAY RADIATOR WORKS
Year:	1928
Type:	AUTOMOBILE REPAIRING

J216
South
< 1/8
0.068 mi.
360 ft.

SHEIN HERMAN
4623 N RACINE AV
CHICAGO, IL

EDR US Hist Cleaners **1009215534**
N/A

Site 21 of 22 in cluster J

Relative:
Lower

Actual:
590 ft.

EDR Historical Cleaners:
Name: SHEIN HERMAN
Year: 1928
Type: CLOTHES PRESSEERS AND CLEANERS

M217
South
< 1/8
0.069 mi.
364 ft.

BECKER CLEANERS
1065 LELAND AV
CHICAGO, IL

EDR US Hist Cleaners **1009206294**
N/A

Site 1 of 15 in cluster M

Relative:
Lower

Actual:
597 ft.

EDR Historical Cleaners:
Name: BECKER CLEANERS
Year: 1928
Type: CLEANERS GARMENTS CURTAINS AND DRAPERIES

A218
North
< 1/8
0.071 mi.
374 ft.

5858 N BROADWAY ST
CHICAGO, IL 60660

EDR US Hist Auto Stat **1009073584**
N/A

Site 21 of 22 in cluster A

Relative:
Lower

Actual:
598 ft.

EDR Historical Auto Stations:
Name: CHICAGO PRINCE AUTO REPAIR
Year: 2003
Type: AUTOMOBILE REPAIR AND SERVICE

Name: NEW PRINCE AUTO REPAIR
Year: 1999
Address: 5858 N BROADWAY ST

Name: NEW PRINCE AUTO REPAIR
Year: 2000
Address: 5858 N BROADWAY ST

Name: MIDWEST ENTIRE AUTO REPAIR INC
Year: 2001
Address: 5858 N BROADWAY ST

Name: MIDWEST ENTIRE AUTO REPAIR INC
Year: 2002
Address: 5858 N BROADWAY ST

Name: MIDWEST ENTIRE AUTO REPAIR
Year: 2005
Address: 5858 N BROADWAY ST

Name: NEW PRINCE AUTO REPAIR INC
Year: 2006
Address: 5858 N BROADWAY ST

M219 **UPTOWN HAND LAUNDRY** **EDR US Hist Cleaners** **1009200067**
South **1063 LELAND AV** **N/A**
< 1/8 **CHICAGO, IL**
0.071 mi.
377 ft. **Site 2 of 15 in cluster M**

Relative:
Lower

Actual:
597 ft.

EDR Historical Cleaners:

Name:	UPTOWN HAND LAUNDRY
Year:	1928
Type:	LAUNDRIES HAND

N220 **VANCANT BUILDING** **IL UST** **U003715238**
North **1055-65 W BRYN MAWR** **N/A**
< 1/8 **CHICAGO, IL 60660**
0.073 mi.
383 ft. **Site 1 of 17 in cluster N**

Relative:
Lower

Actual:
596 ft.

UST:

Facility ID:	2039527
Facility Status:	EXEMPT
Facility Type:	**NONE**
Owner Id:	U0029297
Owner Name:	Bryn & Mawr Redevelopment Corp
Owner Address:	401 N Michigan Ave Suite 2900
Owner City,St,Zip:	Chicago, IL 60611
Tank Number:	1
Tank Status:	**Exempt from registration**
Tank Capacity:	3000
Tank Substance:	Fuel Oil
Last Used Date:	12/31/1973
OSFM First Notify Date:	Not reported
Red Tag Issue Date:	Not reported
Install Date:	Not reported
Green Tag Decal:	**Not reported**
Green Tag Issue Date:	**Not reported**
Green Tag Expire Date:	**Not reported**
Self Service Permit Inspection Date:	**Not reported**
Self Service Permit Expire Date:	**Not reported**
Fee Due:	Not reported

A221 **EDR US Hist Auto Stat** **1015562160**
North **5857 N BROADWAY ST** **N/A**
< 1/8 **CHICAGO, IL 60660**
0.073 mi.
386 ft. **Site 22 of 22 in cluster A**

Relative:
Lower

Actual:
598 ft.

EDR Historical Auto Stations:

Name:	OLIVERS AUTO SERVICE
Year:	2001
Address:	5857 N BROADWAY ST
Name:	OLIVERS AUTO SERVICE
Year:	2002
Address:	5857 N BROADWAY ST
Name:	OLIVERS AUTO SERVICE
Year:	2003

(Continued) **1015562160**

Address: 5857 N BROADWAY ST

Name: OLIVERS AUTO SERVICE
Year: 2004
Address: 5857 N BROADWAY ST

Name: OLIVERS AUTO SERVICE
Year: 2005
Address: 5857 N BROADWAY ST

Name: OLIVERS AUTO SERVICE
Year: 2006
Address: 5857 N BROADWAY ST

Name: OLIVERS AUTO SERVICE
Year: 2007
Address: 5857 N BROADWAY ST

O222 **KOOLCONIAN ASADORE** **EDR US Hist Cleaners** **1009203349**
NE **1062 BERWYN AV** **N/A**
< 1/8 **CHICAGO, IL**
0.075 mi.
396 ft. **Site 1 of 6 in cluster O**

Relative:
Lower

Actual:
596 ft.

EDR Historical Cleaners:
Name: KOOLCONIAN ASADORE
Year: 1928
Type: CLEANERS GARMENTS CURTAINS AND DRAPERIES

C223 **EDR US Hist Cleaners** **1015075733**
NNW **5620 N RIDGE AVE** **N/A**
< 1/8 **CHICAGO, IL 60660**
0.077 mi.
405 ft. **Site 26 of 26 in cluster C**

Relative:
Lower

Actual:
597 ft.

EDR Historical Cleaners:
Name: RIDGE LAUNDRYLAND
Year: 2008
Address: 5620 N RIDGE AVE

Name: RIDGE LAUNDRYLAND
Year: 2009
Address: 5620 N RIDGE AVE

O224 **CLUB CLRS** **EDR US Hist Cleaners** **1009204058**
NE **1051 BERWYN AV** **N/A**
< 1/8 **CHICAGO, IL**
0.079 mi.
418 ft. **Site 2 of 6 in cluster O**

Relative:
Lower

Actual:
596 ft.

EDR Historical Cleaners:
Name: CLUB CLRS
Year: 1928
Type: CLEANERS GARMENTS CURTAINS AND DRAPERIES

P225
SSE
< 1/8
0.081 mi.
426 ft.

1048 W ARGYLE ST
CHICAGO, IL 60640

EDR US Hist Auto Stat **1015138279**
N/A

Site 1 of 19 in cluster P

Relative:
Lower

Actual:
597 ft.

EDR Historical Auto Stations:
Name: ADVANCED AUTO SERVICE
Year: 2006
Address: 1048 W ARGYLE ST

N226
North
< 1/8
0.081 mi.
429 ft.

CIRCLE CLNRS
1046 W BRYN MAWR AVE
CHICAGO, IL

EDR US Hist Cleaners **1009185551**
N/A

Site 2 of 17 in cluster N

Relative:
Lower

Actual:
595 ft.

EDR Historical Cleaners:
Name: CIRCLE CLNRS
Year: 1981
Type: CLEANERS

N227
North
< 1/8
0.083 mi.
436 ft.

EAGLE CLEANERS DYERS
1046 BRYN MAWR AV
CHICAGO, IL

EDR US Hist Cleaners **1009213243**
N/A

Site 3 of 17 in cluster N

Relative:
Lower

Actual:
595 ft.

EDR Historical Cleaners:
Name: EAGLE CLEANERS DYERS
Year: 1923
Type: CLEANERS AND DYERS

N228
North
< 1/8
0.085 mi.
449 ft.

A P LAUNDRY
1045 BRYN MAWR AV
CHICAGO, IL

EDR US Hist Cleaners **1009200690**
N/A

Site 4 of 17 in cluster N

Relative:
Lower

Actual:
595 ft.

EDR Historical Cleaners:
Name: A P LAUNDRY
Year: 1928
Type: LAUNDRIES STEAM

O229
NE
< 1/8
0.086 mi.
452 ft.

BERWYN HAND LAUNDRY
1045 BERWYN AV
CHICAGO, IL

EDR US Hist Cleaners **1009201081**
N/A

Site 3 of 6 in cluster O

Relative:
Lower

Actual:
595 ft.

EDR Historical Cleaners:
Name: BERWYN HAND LAUNDRY
Year: 1928
Type: LAUNDRIES HAND

N230
North
< 1/8
0.086 mi.
452 ft.

BRYN MAWR CLNRS — **EDR US Hist Cleaners** — **1009185558**
1043 W BRYN MAWR AVE — **N/A**
CHICAGO, IL

Site 5 of 17 in cluster N

Relative:
Lower

Actual:
595 ft.

EDR Historical Cleaners:
Name: BRYN MAWR CLNRS
Year: 1981
Type: CLEANERS

J231
South
< 1/8
0.086 mi.
455 ft.

MAMMOTH GARAGE — **EDR US Hist Auto Stat** — **1009105091**
4628 46 CLIFTON AV — **N/A**
CHICAGO, IL

Site 22 of 22 in cluster J

Relative:
Lower

Actual:
590 ft.

EDR Historical Auto Stations:
Name: MAMMOTH GARAGE
Year: 1928
Type: AUTOMOBILE GARAGES

Q232
NNW
< 1/8
0.087 mi.
457 ft.

EDR US Hist Auto Stat — **1015554801**
5626 N RIDGE AVE — **N/A**
CHICAGO, IL 60660

Site 1 of 5 in cluster Q

Relative:
Lower

Actual:
597 ft.

EDR Historical Auto Stations:
Name: MULTISTATE TRANSMISSIONS
Year: 1999
Address: 5626 N RIDGE AVE

Q233
NNW
< 1/8
0.087 mi.
458 ft.

REPUBLIC HAND LAUNDRY — **EDR US Hist Cleaners** — **1009199904**
1222 BRYN MAWR — **N/A**
CHICAGO, IL

Site 2 of 5 in cluster Q

Relative:
Lower

Actual:
597 ft.

EDR Historical Cleaners:
Name: REPUBLIC HAND LAUNDRY
Year: 1928
Type: LAUNDRIES CHINESE

N234
North
< 1/8
0.087 mi.
462 ft.

EDR US Hist Cleaners — **1009188759**
1040 W BRYN MAWR AVE — **N/A**
CHICAGO, IL 60660

Site 6 of 17 in cluster N

Relative:
Lower

Actual:
595 ft.

EDR Historical Cleaners:
Name: CIRCLE CLNRS
Year: 2003
Type: CLEANERS

(Continued) **1009188759**

Name: CIRCLE CLEANERS
Year: 2001
Address: 1040 W BRYN MAWR AVE

Name: CIRCLE CLEANERS
Year: 2003
Address: 1040 W BRYN MAWR AVE

Name: CIRCLE CLEANERS BRANCH OFFICE
Year: 2004
Address: 1040 W BRYN MAWR AVE

Name: CIRCLE CLEANERS
Year: 2005
Address: 1040 W BRYN MAWR AVE

Name: CIRCLE CLEANERS
Year: 2006
Address: 1040 W BRYN MAWR AVE

Name: CIRCLE CLEANERS
Year: 2007
Address: 1040 W BRYN MAWR AVE

Name: CIRCLE CLEANERS
Year: 2008
Address: 1040 W BRYN MAWR AVE

Name: CIRCLE CLEANERS
Year: 2010
Address: 1040 W BRYN MAWR AVE

Name: CIRCLE CLEANERS
Year: 2011
Address: 1040 W BRYN MAWR AVE

Name: CIRCLE CLEANERS
Year: 2012
Address: 1040 W BRYN MAWR AVE

R235 **POOMEROY CITIZENS CTR IL 2-39** **IL UST** **U000864923**
North **1039 WEST HOLLYWOOD** **N/A**
< 1/8 **CHICAGO, IL 60660**
0.088 mi.
463 ft. **Site 1 of 8 in cluster R**

Relative:
Lower

Actual:
594 ft.

UST:
Facility ID: 2030468
Facility Status: CLOSED
Facility Type: **NONE**
Owner Id: U0002876
Owner Name: Chicago Housing Authority
Owner Address: 60 East Van Buren, 13th Floor
Owner City,St,Zip: Chicago, IL 60605

Tank Number: 1
Tank Status: **Removed**
Tank Capacity: 10000

POOMEROY CITIZENS CTR IL 2-39 (Continued) **U000864923**

Tank Substance:	Not reported
Last Used Date:	4/1/1980
OSFM First Notify Date:	6/26/1992
Red Tag Issue Date:	Not reported
Install Date:	Not reported
Green Tag Decal:	**Not reported**
Green Tag Issue Date:	**Not reported**
Green Tag Expire Date:	**Not reported**
Self Service Permit Inspection Date:	**Not reported**
Self Service Permit Expire Date:	**Not reported**
Fee Due:	Not reported

M236
SSE
< 1/8
0.090 mi.
475 ft.

BOCHNER BENJ **EDR US Hist Cleaners** **1009206569**
1042 LELAND AV **N/A**
CHICAGO, IL

Site 3 of 15 in cluster M

Relative:
Lower

Actual:
597 ft.

EDR Historical Cleaners:

Name:	BOCHNER BENJ
Year:	1928
Type:	CLEANERS GARMENTS CURTAINS AND DRAPERIES

Q237
NNW
< 1/8
0.092 mi.
484 ft.

CENTRUM EQUITIES, INC. **IL INST CONTROL** **S104491755**
5631 NORTH RIDGE AVENUE **IL SRP** **N/A**
CHICAGO, IL 60660

Site 3 of 5 in cluster Q

Relative:
Lower

Actual:
596 ft.

IL INSTUTIONAL CONTROL:

Illinois EPA Id:	0316775070
NFR Letter:	04/13/1998
Date NFR Recorded:	08/13/1998
Type Of Site:	Residential
Comprehensive / Focused:	Focused
Remediation Applicant Title:	Mr.
Remediation Applicant Name:	Lawrence Ashkin
RA Company:	Centrum Equities
RA Address:	225 West Hubbard Street
RA Secondary Address:	Not reported
RA City,St,Zip:	Chicago, IL 60610-
Institutional Controls:	Groundwater use restriction
Engineered Barriers:	Not reported
Worker Caution:	False
Acres:	0.75

SRP:

IL EPA Id:	0316775070
US EPA Id:	Not reported
Longitude:	-87.66080
Latitude:	41.98442
Contact Name:	Lawrence Ashkin
Contact Address:	225 West Hubbard Street
Contact Address2:	Not reported
Contact City,St,Zip:	Chicago, IL 60610-
Contact Phone:	(312) 823-2500

CENTRUM EQUITIES, INC. (Continued) **S104491755**

Date Enrolled:	02/10/1998
Point Of Contact:	Richard C. Thomas
Consultant Company:	Challenge Contractors, Inc.
Consultant Address:	2612 Flossmoor Road
Consultant Address2:	P.O. Box 333
Consultant City,St,Zip:	Flossmoor, IL 60422-
Consultant Phone:	(708) 206-0007
Proj Mgr Assigned:	L-Jones
Sec. 4 Letter Date:	Not reported
NFR Recorded:	08/13/1998
Active:	False
Total Acres:	0.75
No Further Remediation Letter Dt:	04/13/1998
Remediation Applicant Co:	Centrum Equities, Inc.
Remediation Applicant Title:	Mr.
Remediation Applicant Name:	Mr. Lawrence Ashkin
Remediation Applicant Company:	Centrum Equities
Remediation Applicant Address:	225 West Hubbard Street
Remediation Applicant Address 2:	Not reported
Remediation Applicant City,St,Zip:	Chicago, IL 60610-
Illinois EPA:	0316775070
Site Name:	Centrum Equities
NFR Letter:	1998-04-13
NFR Letter Date Recorded:	1998-08-13
Site Type:	Residential
Comprehensive/Focused:	Focused
Institutional Controls:	Groundwater use restriction
Barrier:	Not reported
Worker Caution:	False
Acres:	0.75

Q238 **CENTRUM EQUITIES INC** **IL BOL** **S113274650**
NNW **5631 N RIDGE AVE** **N/A**
< 1/8 **CHICAGO, IL 60660**
0.092 mi.
484 ft. **Site 4 of 5 in cluster Q**

Relative:
Lower

Actual:
596 ft.

BOL:

Site Id:	170000541215
Inv Num:	0316775070
Interest Name:	Centrum Equities Inc
Interest Type:	BOL
Media Code:	LAND

M239 **ALPERN ISIDORE** **EDR US Hist Cleaners** **1009211639**
SSE **1040 LELAND AV** **N/A**
< 1/8 **CHICAGO, IL**
0.092 mi.
487 ft. **Site 4 of 15 in cluster M**

Relative:
Lower

Actual:
596 ft.

EDR Historical Cleaners:

Name:	ALPERN ISIDORE
Year:	1923
Type:	CLEANERS AND DYERS

R240 North < 1/8 0.094 mi. 497 ft. | **WR PROPERTY MANAGEMENT CO LLC** | **IL BOL** | **S113274683** | **N/A**
5746 N KENMORE AVE
CHICAGO, IL 60660

Site 2 of 8 in cluster R

Relative: Lower

Actual: 593 ft.

BOL:

Site Id:	170001900922
Inv Num:	0316775114
Interest Name:	WR Property Management Co LLC
Interest Type:	BOL
Media Code:	LAND

R241 North < 1/8 0.094 mi. 497 ft. | **WR PROPERTY MGMT CO LLC** | **RCRA-SQG** | **1014916602** | **ILR000167098**
5746 N KENMORE AVE
CHICAGO, IL 60660

Site 3 of 8 in cluster R

Relative: Lower

Actual: 593 ft.

RCRA-SQG:

Date form received by agency:	08/30/2011
Facility name:	WR PROPERTY MGMT CO LLC
Facility address:	5746 N KENMORE AVE CHICAGO, IL 60660
EPA ID:	ILR000167098
Contact:	JEREMY DAVIS
Contact address:	Not reported Not reported
Contact country:	US
Contact telephone:	(773) 484-9287
Contact email:	Not reported
EPA Region:	05
Classification:	Small Small Quantity Generator
Description:	Handler: generates more than 100 and less than 1000 kg of hazardous waste during any calendar month and accumulates less than 6000 kg of hazardous waste at any time; or generates 100 kg or less of hazardous waste during any calendar month, and accumulates more than 1000 kg of hazardous waste at any time

Owner/Operator Summary:

Owner/operator name:	WR PROPERTY MGMT
Owner/operator address:	Not reported Not reported
Owner/operator country:	US
Owner/operator telephone:	Not reported
Legal status:	Private
Owner/Operator Type:	Operator
Owner/Op start date:	08/30/2011
Owner/Op end date:	Not reported

Owner/operator name:	WR PROPERTY MGMT
Owner/operator address:	Not reported Not reported
Owner/operator country:	US
Owner/operator telephone:	Not reported
Legal status:	Private
Owner/Operator Type:	Owner
Owner/Op start date:	08/30/2011
Owner/Op end date:	Not reported

WR PROPERTY MGMT CO LLC (Continued) **1014916602**

Handler Activities Summary:

U.S. importer of hazardous waste:	No
Mixed waste (haz. and radioactive):	No
Recycler of hazardous waste:	No
Transporter of hazardous waste:	No
Treater, storer or disposer of HW:	No
Underground injection activity:	No
On-site burner exemption:	No
Furnace exemption:	No
Used oil fuel burner:	No
Used oil processor:	No
User oil refiner:	No
Used oil fuel marketer to burner:	No
Used oil Specification marketer:	No
Used oil transfer facility:	No
Used oil transporter:	No

Hazardous Waste Summary:

Waste code:	D008
Waste name:	LEAD
Violation Status:	No violations found

M242 **KING HONG** **EDR US Hist Cleaners** **1009200893**
SSE **4708 KENMORE AV** **N/A**
< 1/8 **CHICAGO, IL**
0.095 mi.
499 ft. **Site 5 of 15 in cluster M**

Relative:
Lower

Actual:
597 ft.

EDR Historical Cleaners:

Name:	HONG KONG
Year:	1923
Type:	LAUNDRIES (CHINESE)
Name:	KING HONG
Year:	1928
Type:	LAUNDRIES CHINESE

M243 **EDGEWATER CLEANERS** **EDR US Hist Cleaners** **1009213250**
SSE **4702 KENMORE AV** **N/A**
< 1/8 **CHICAGO, IL**
0.095 mi.
500 ft. **Site 6 of 15 in cluster M**

Relative:
Lower

Actual:
597 ft.

EDR Historical Cleaners:

Name:	EDGEWATER CLEANERS
Year:	1923
Type:	CLEANERS AND DYERS

N244 NNE < 1/8 0.095 mi. 500 ft. | **EDGEMORE VILLA** | **EDR US Hist Cleaners** | **1009206230** | **N/A**
5539 KENMORE AV
CHICAGO, IL

Site 7 of 17 in cluster N

Relative: Lower

Actual: 595 ft.

EDR Historical Cleaners:

Name:	EDGEMORE VILLA
Year:	1928
Type:	CLEANERS GARMENTS CURTAINS AND DRAPERIES

P245 SE < 1/8 0.095 mi. 501 ft. | **KENMORE APARTMENTS** | **RCRA-CESQG** | **1012210758** | **ILR000160523**
5040 N KENMORE AVE
CHICAGO, IL 60640

Site 2 of 19 in cluster P

Relative: Lower

Actual: 597 ft.

RCRA-CESQG:

Date form received by agency:	12/16/2009
Facility name:	KENMORE APARTMENTS
Facility address:	5040 N KENMORE AVE CHICAGO, IL 60640
EPA ID:	ILR000160523
Mailing address:	60 E VAN BUREN CHICAGO, IL 60605
Contact:	SANJIV JAIN
Contact address:	Not reported Not reported
Contact country:	Not reported
Contact telephone:	(312) 742-8500
Contact email:	Not reported
EPA Region:	05
Classification:	Conditionally Exempt Small Quantity Generator
Description:	Handler: generates 100 kg or less of hazardous waste per calendar month, and accumulates 1000 kg or less of hazardous waste at any time; or generates 1 kg or less of acutely hazardous waste per calendar month, and accumulates at any time: 1 kg or less of acutely hazardous waste; or 100 kg or less of any residue or contaminated soil, waste or other debris resulting from the cleanup of a spill, into or on any land or water, of acutely hazardous waste; or generates 100 kg or less of any residue or contaminated soil, waste or other debris resulting from the cleanup of a spill, into or on any land or water, of acutely hazardous waste during any calendar month, and accumulates at any time: 1 kg or less of acutely hazardous waste; or 100 kg or less of any residue or contaminated soil, waste or other debris resulting from the cleanup of a spill, into or on any land or water, of acutely hazardous waste

Owner/Operator Summary:

Owner/operator name:	CHICAGO HOUSING AUTHORITY
Owner/operator address:	60 E VAN BUREN CHICAGO, IL 60605
Owner/operator country:	US
Owner/operator telephone:	Not reported
Legal status:	Municipal
Owner/Operator Type:	Owner
Owner/Op start date:	12/16/2009
Owner/Op end date:	Not reported

KENMORE APARTMENTS (Continued) **1012210758**

Owner/operator name: CHICAGO HOUSING AUTHORITY
Owner/operator address: 60 E VAN BUREN
CHICAGO, IL 60605
Owner/operator country: US
Owner/operator telephone: Not reported
Legal status: Municipal
Owner/Operator Type: Operator
Owner/Op start date: 12/16/2009
Owner/Op end date: Not reported

Handler Activities Summary:
U.S. importer of hazardous waste: No
Mixed waste (haz. and radioactive): No
Recycler of hazardous waste: No
Transporter of hazardous waste: No
Treater, storer or disposer of HW: No
Underground injection activity: No
On-site burner exemption: No
Furnace exemption: No
Used oil fuel burner: No
Used oil processor: No
User oil refiner: No
Used oil fuel marketer to burner: No
Used oil Specification marketer: No
Used oil transfer facility: No
Used oil transporter: No

Hazardous Waste Summary:
Waste code: D008
Waste name: LEAD

Waste code: D009
Waste name: MERCURY

Violation Status: No violations found

P246 **KENMORE HOMES** **IL BOL** **S113266686**
SE **5040 N KENMORE** **N/A**
< 1/8 **CHICAGO, IL 60640**
0.095 mi.
501 ft. **Site 3 of 19 in cluster P**

Relative:
Lower

Actual:
597 ft.

BOL:
Site Id: 170001812894
Inv Num: 0316035189
Interest Name: Kenmore Apartments
Interest Type: BOL
Media Code: LAND

P247 **APARTMENT BUILDING (KENMORE APARTMENTS)** **IL UST** **U004158209**
SE **5040 N. KENMORE AVE.** **N/A**
< 1/8 **CHICAGO, IL 60640**
0.095 mi.
501 ft. **Site 4 of 19 in cluster P**

Relative:
Lower

Actual:
597 ft.

UST:

Facility ID:	2044804
Facility Status:	EXEMPT
Facility Type:	**RESIDENCE (NON-FARM)**
Owner Id:	U0002876
Owner Name:	Chicago Housing Authority
Owner Address:	60 East Van Buren, 13th Floor
Owner City,St,Zip:	Chicago, IL 60605
Tank Number:	1
Tank Status:	**Exempt from registration**
Tank Capacity:	5000
Tank Substance:	Heating Oil
Last Used Date:	12/31/1973
OSFM First Notify Date:	10/6/2010
Red Tag Issue Date:	Not reported
Install Date:	Not reported
Green Tag Decal:	**Not reported**
Green Tag Issue Date:	**Not reported**
Green Tag Expire Date:	**Not reported**
Self Service Permit Inspection Date:	**Not reported**
Self Service Permit Expire Date:	**Not reported**
Fee Due:	Not reported

M248 **VICEROY CLEANERS DYERS** **EDR US Hist Cleaners** **1009205019**
SSE **4757 KENMORE** **N/A**
< 1/8 **CHICAGO, IL**
0.095 mi.
502 ft. **Site 7 of 15 in cluster M**

Relative:
Lower

Actual:
595 ft.

EDR Historical Cleaners:

Name:	VICEROY CLEANERS DYERS
Year:	1928
Type:	CLEANERS GARMENTS CURTAINS AND DRAPERIES

S249 **MARTI JOSE BILINGUAL EDUC CNTR** **RCRA-CESQG** **1004696826**
ESE **5126 N KENMORE AVE** **FINDS** **ILR000058883**
< 1/8 **CHICAGO, IL 60640**
0.095 mi.
502 ft. **Site 1 of 10 in cluster S**

Relative:
Lower

Actual:
596 ft.

RCRA-CESQG:

Date form received by agency:	12/14/1998
Facility name:	MARTI JOSE BILINGUAL EDUC CNTR
Facility address:	5126 N KENMORE AVE CHICAGO, IL 60640
EPA ID:	ILR000058883
Mailing address:	8501 W 191ST ST BOX 10 MOKENA, IL 60448
Contact:	THOMAS CONNELLY
Contact address:	8501 W 191ST ST BOX 10 MOKENA, IL 60448

MARTI JOSE BILINGUAL EDUC CNTR (Continued) **1004696826**

Contact country:	US
Contact telephone:	(708) 923-0202
Contact email:	Not reported
EPA Region:	05
Classification:	Conditionally Exempt Small Quantity Generator
Description:	Handler: generates 100 kg or less of hazardous waste per calendar month, and accumulates 1000 kg or less of hazardous waste at any time; or generates 1 kg or less of acutely hazardous waste per calendar month, and accumulates at any time: 1 kg or less of acutely hazardous waste; or 100 kg or less of any residue or contaminated soil, waste or other debris resulting from the cleanup of a spill, into or on any land or water, of acutely hazardous waste; or generates 100 kg or less of any residue or contaminated soil, waste or other debris resulting from the cleanup of a spill, into or on any land or water, of acutely hazardous waste during any calendar month, and accumulates at any time: 1 kg or less of acutely hazardous waste; or 100 kg or less of any residue or contaminated soil, waste or other debris resulting from the cleanup of a spill, into or on any land or water, of acutely hazardous waste

Owner/Operator Summary:

Owner/operator name:	CHGO PUBLIC SCHOOLS
Owner/operator address:	1819 W PERSHING RD 6WW CHICAGO, IL 60609
Owner/operator country:	Not reported
Owner/operator telephone:	(773) 535-7038
Legal status:	District
Owner/Operator Type:	Owner
Owner/Op start date:	Not reported
Owner/Op end date:	Not reported

Handler Activities Summary:

U.S. importer of hazardous waste:	No
Mixed waste (haz. and radioactive):	No
Recycler of hazardous waste:	No
Transporter of hazardous waste:	No
Treater, storer or disposer of HW:	No
Underground injection activity:	No
On-site burner exemption:	No
Furnace exemption:	No
Used oil fuel burner:	No
Used oil processor:	No
User oil refiner:	No
Used oil fuel marketer to burner:	No
Used oil Specification marketer:	No
Used oil transfer facility:	No
Used oil transporter:	No

Hazardous Waste Summary:

Waste code:	D006
Waste name:	CADMIUM
Waste code:	D008
Waste name:	LEAD
Waste code:	D009

MARTI JOSE BILINGUAL EDUC CNTR (Continued) **1004696826**

Waste name: MERCURY

Violation Status: No violations found

FINDS:

Registry ID: 110003046962

Environmental Interest/Information System
RCRAInfo is a national information system that supports the Resource Conservation and Recovery Act (RCRA) program through the tracking of events and activities related to facilities that generate, transport, and treat, store, or dispose of hazardous waste. RCRAInfo allows RCRA program staff to track the notification, permit, compliance, and corrective action activities required under RCRA.

S250
ESE
< 1/8
0.095 mi.
502 ft.

JOSE J MARTI BIL ED CTR GOUDY
5126 N KENMORE
CHICAGO, IL 60640

IL BOL **S113266643**
N/A

Site 2 of 10 in cluster S

Relative:
Lower

Actual:
596 ft.

BOL:
Site Id: 170000178377
Inv Num: 0316035123
Interest Name: Jose J Marti Bil Ed Ctr Goudy
Interest Type: BOL
Media Code: LAND

S251
ESE
< 1/8
0.095 mi.
502 ft.

PORPOSED GOUDY SCHOOL PARKING LOT
5132 N. KENMORE
CHICAGO, IL 60640

IL UST **U004051818**
N/A

Site 3 of 10 in cluster S

Relative:
Lower

Actual:
596 ft.

UST:
Facility ID: 2043164
Facility Status: EXEMPT
Facility Type: NONE
Owner Id: U0028294
Owner Name: Chicago Public School Dist# 299
Owner Address: 125 S Clark St
Owner City,St,Zip: Chicago, IL 60603

Tank Number: 1
Tank Status: Exempt from registration
Tank Capacity: 2000
Tank Substance: Gasoline
Last Used Date: 12/31/1973
OSFM First Notify Date: Not reported
Red Tag Issue Date: Not reported
Install Date: Not reported
Green Tag Decal: Not reported
Green Tag Issue Date: Not reported
Green Tag Expire Date: Not reported
Self Service Permit Inspection Date: Not reported

PORPOSED GOUDY SCHOOL PARKING LOT (Continued) **U004051818**

Self Service Permit Expire Date:	**Not reported**
Fee Due:	Not reported

Tank Number:	2
Tank Status:	**Exempt from registration**
Tank Capacity:	1000
Tank Substance:	Gasoline
Last Used Date:	12/31/1973
OSFM First Notify Date:	Not reported
Red Tag Issue Date:	Not reported
Install Date:	Not reported
Green Tag Decal:	**Not reported**
Green Tag Issue Date:	**Not reported**
Green Tag Expire Date:	**Not reported**
Self Service Permit Inspection Date:	**Not reported**
Self Service Permit Expire Date:	**Not reported**
Fee Due:	Not reported

Tank Number:	3
Tank Status:	**Exempt from registration**
Tank Capacity:	1000
Tank Substance:	Gasoline
Last Used Date:	12/31/1973
OSFM First Notify Date:	Not reported
Red Tag Issue Date:	Not reported
Install Date:	Not reported
Green Tag Decal:	**Not reported**
Green Tag Issue Date:	**Not reported**
Green Tag Expire Date:	**Not reported**
Self Service Permit Inspection Date:	**Not reported**
Self Service Permit Expire Date:	**Not reported**
Fee Due:	Not reported

S252 **CPS** **IL SPILLS** **S108480066**
ESE **5132 N KENMORE** **IL BOL** **N/A**
< 1/8 **CHICAGO, IL 60640**
0.095 mi.
502 ft. **Site 4 of 10 in cluster S**

Relative:
Lower

Actual:
596 ft.

SPILLS:

Incident ID:	20060349
Incident Date:	Not reported
Date Received:	03/23/2006
Facility Address:	5132 N KENMORE
Facility City:	CHICAGO
PRP Name:	CPS
AC:	Not reported
Source Table:	dbo_OCIN_INCIDENTCUR

BOL:

Site Id:	170001630545
Inv Num:	0316035177
Interest Name:	CPS
Interest Type:	BOL
Media Code:	LAND

S253 ESE < 1/8 0.095 mi. 502 ft. | **CPS 5132 NORTH KENMORE CHICAGO, IL 60640** | **IL LUST** | **S107739324 N/A**

Site 5 of 10 in cluster S

Relative: Lower

Actual: 596 ft.

LUST:

Incident Num:	20060349
IL EPA Id:	0316035177
Product:	Gasoline
IEMA Date:	03/23/2006
Project Manager:	Weller
Project Manager Phone:	(217) 524-4647
Email:	Melinda.Weller@illinois.gov
PRP Name:	Not reported
PRP Contact:	Not reported
PRP Address:	Not reported
PRP City,St,Zip:	Not reported
PRP Phone:	Not reported
Site Classification:	Not reported
Section 57.5(g) Letter:	734
Date Section 57.5(g) Letter:	05/11/2006
Non LUST Determination Letter:	Not reported
20 Report Received:	Not reported
45 Report Received:	Not reported
NFA/NFR Letter:	**Not reported**
NFR Date Recorded:	Not reported

N254 North < 1/8 0.095 mi. 504 ft. | **WR PROPERTY MGT 5633 N KENMORE AVE CHICAGO, IL 60660** | **RCRA-SQG** | **1014390144 ILR000164434**

Site 8 of 17 in cluster N

Relative: Lower

Actual: 595 ft.

RCRA-SQG:

Date form received by agency:	11/12/2010
Facility name:	WR PROPERTY MGT
Facility address:	5633 N KENMORE AVE CHICAGO, IL 60660
EPA ID:	ILR000164434
Contact:	JEREMY DAVIS
Contact address:	Not reported Not reported
Contact country:	US
Contact telephone:	(773) 506-0832
Contact email:	Not reported
EPA Region:	05
Classification:	Small Small Quantity Generator
Description:	Handler: generates more than 100 and less than 1000 kg of hazardous waste during any calendar month and accumulates less than 6000 kg of hazardous waste at any time; or generates 100 kg or less of hazardous waste during any calendar month, and accumulates more than 1000 kg of hazardous waste at any time

Owner/Operator Summary:

Owner/operator name:	WR PROPERTY MGT
Owner/operator address:	Not reported Not reported
Owner/operator country:	US

WR PROPERTY MGT (Continued) **1014390144**

Owner/operator telephone: Not reported
Legal status: Private
Owner/Operator Type: Owner
Owner/Op start date: 10/12/2009
Owner/Op end date: Not reported

Owner/operator name: WR PROPERTY MGT
Owner/operator address: Not reported
Not reported
Owner/operator country: US
Owner/operator telephone: Not reported
Legal status: Private
Owner/Operator Type: Operator
Owner/Op start date: 10/12/2009
Owner/Op end date: Not reported

Handler Activities Summary:
U.S. importer of hazardous waste: No
Mixed waste (haz. and radioactive): No
Recycler of hazardous waste: No
Transporter of hazardous waste: No
Treater, storer or disposer of HW: No
Underground injection activity: No
On-site burner exemption: No
Furnace exemption: No
Used oil fuel burner: No
Used oil processor: No
User oil refiner: No
Used oil fuel marketer to burner: No
Used oil Specification marketer: No
Used oil transfer facility: No
Used oil transporter: No

Hazardous Waste Summary:
Waste code: D008
Waste name: LEAD

Violation Status: No violations found

N255 **WR PROPERTY MGMT CO LLC** **IL BOL** **S113274681**
North **5633 N KENMORE AVE** **N/A**
< 1/8 **CHICAGO, IL 60660**
0.095 mi.
504 ft. **Site 9 of 17 in cluster N**

Relative:
Lower

Actual:
595 ft.

BOL:
Site Id: 170001868780
Inv Num: 0316775111
Interest Name: WR Property Mgmt Co LLC
Interest Type: BOL
Media Code: LAND

N256 NNE < 1/8 0.095 mi. 504 ft. | **BRYN MAWR CARE FACILITY** | **IL BOL** | **S113266614** | **N/A**
5547 N KENMORE AVE
CHICAGO, IL 60640

Site 10 of 17 in cluster N

Relative: Lower

Actual: 594 ft.

BOL:

Site Id:	170000498502
Inv Num:	0316035083
Interest Name:	Bryn Mawr Care Facility
Interest Type:	BOL
Media Code:	LAND

N257 NNE < 1/8 0.095 mi. 504 ft. | **BRYN MAWR CARE INC** | **IL UST** | **U003668133** | **N/A**
5547 N KENMORE
CHICAGO, IL 60640

Site 11 of 17 in cluster N

Relative: Lower

Actual: 594 ft.

UST:

Facility ID:	2036994
Facility Status:	EXEMPT
Facility Type:	**NONE**
Owner Id:	U0027137
Owner Name:	Bryn Mawr Care Inc
Owner Address:	5547 N Kenmore
Owner City,St,Zip:	Chicago, IL 60640
Tank Number:	1
Tank Status:	**Exempt from registration**
Tank Capacity:	1200
Tank Substance:	Heating Oil
Last Used Date:	12/31/1973
OSFM First Notify Date:	1/1/1902
Red Tag Issue Date:	Not reported
Install Date:	Not reported
Green Tag Decal:	**Not reported**
Green Tag Issue Date:	**Not reported**
Green Tag Expire Date:	**Not reported**
Self Service Permit Inspection Date:	**Not reported**
Self Service Permit Expire Date:	**Not reported**
Fee Due:	Not reported

T258 NNE < 1/8 0.096 mi. 507 ft. | **BEHAVIOR HEALTH SERVIES** | **IL UST** | **U003042133** | **N/A**
5517 N KENMORE
CHICAGO, IL 60640

Site 1 of 9 in cluster T

Relative: Lower

Actual: 595 ft.

UST:

Facility ID:	2034693
Facility Status:	INACTIVE/HEATING OIL
Facility Type:	**PRIVATE INSTITUTION**
Owner Id:	U0024497
Owner Name:	Lutheran Social Services
Owner Address:	1001 Touhy Ave
Owner City,St,Zip:	Des Plaines, IL 60018

BEHAVIOR HEALTH SERVIES (Continued) **U003042133**

Tank Number:	1
Tank Status:	**Out of service**
Tank Capacity:	0
Tank Substance:	Heating Oil
Last Used Date:	12/1/1979
OSFM First Notify Date:	1/9/1996
Red Tag Issue Date:	Not reported
Install Date:	Not reported
Green Tag Decal:	**Not reported**
Green Tag Issue Date:	**Not reported**
Green Tag Expire Date:	**Not reported**
Self Service Permit Inspection Date:	**Not reported**
Self Service Permit Expire Date:	**Not reported**
Fee Due:	$0.00

T259 **APARTMENT BUILDING** **IL UST** **U003853460**
NNE **5511 N KENMORE AVE** **N/A**
< 1/8 **CHICAGO, IL 60640**
0.096 mi.
507 ft. **Site 2 of 9 in cluster T**

Relative:
Lower

Actual:
595 ft.

UST:

Facility ID:	2041116
Facility Status:	EXEMPT
Facility Type:	**NONE**
Owner Id:	U0030722
Owner Name:	Kenmore Realty Group
Owner Address:	P O Box 597948
Owner City,St,Zip:	Chicago, IL 60640

Tank Number:	1
Tank Status:	**Exempt from registration**
Tank Capacity:	2000
Tank Substance:	Heating Oil
Last Used Date:	12/31/1973
OSFM First Notify Date:	6/10/2002
Red Tag Issue Date:	Not reported
Install Date:	Not reported
Green Tag Decal:	**Not reported**
Green Tag Issue Date:	**Not reported**
Green Tag Expire Date:	**Not reported**
Self Service Permit Inspection Date:	**Not reported**
Self Service Permit Expire Date:	**Not reported**
Fee Due:	Not reported

U260 **MOSKOVITZ LOUIS** **EDR US Hist Cleaners** **1009215931**
SSE **4800 KENMORE AV** **N/A**
< 1/8 **CHICAGO, IL**
0.096 mi.
507 ft. **Site 1 of 13 in cluster U**

Relative:
Lower

Actual:
594 ft.

EDR Historical Cleaners:

Name:	MOSKOVITZ LOUIS
Year:	1928
Type:	CLOTHES PRESSEERS AND CLEANERS

P261
SSE
< 1/8
0.096 mi.
508 ft.

MINKIN HARRY
5004 KENMORE AV
CHICAGO, IL

EDR US Hist Cleaners **1009215319**
N/A

Site 5 of 19 in cluster P

Relative:
Lower

Actual:
597 ft.

EDR Historical Cleaners:
Name: MINKIN HARRY
Year: 1928
Type: CLOTHES PRESSEERS AND CLEANERS

P262
SE
< 1/8
0.096 mi.
509 ft.

MILLER HARRIS
5050 KENMORE AV
CHICAGO, IL

EDR US Hist Cleaners **1009215316**
N/A

Site 6 of 19 in cluster P

Relative:
Lower

Actual:
596 ft.

EDR Historical Cleaners:
Name: MILLER HARRIS
Year: 1928
Type: CLOTHES PRESSEERS AND CLEANERS

P263
SSE
< 1/8
0.097 mi.
512 ft.

BEARSH HARRY
4951 KENMORE AV
CHICAGO, IL

EDR US Hist Cleaners **1009204457**
N/A

Site 7 of 19 in cluster P

Relative:
Lower

Actual:
596 ft.

EDR Historical Cleaners:
Name: BEARSH HARRY
Year: 1928
Type: CLOTHES PRESSERS AND CLEANERS

O264
ENE
< 1/8
0.098 mi.
515 ft.

KENMORE PLAZA
5225 N KENMORE
CHICAGO, IL

RCRA-SQG **1000986647**
FINDS **ILR000001768**

Site 4 of 6 in cluster O

Relative:
Lower

Actual:
595 ft.

RCRA-SQG:
Date form received by agency: 03/14/1995
Facility name: KENMORE PLAZA
Facility address: 5225 N KENMORE
CHICAGO, IL 60640
EPA ID: ILR000001768
Contact: JOE HAGY
Contact address: 5225 N KENMORE
CHICAGO, IL 60640
Contact country: US
Contact telephone: (312) 728-4211
Contact email: Not reported
EPA Region: 05
Classification: Small Small Quantity Generator
Description: Handler: generates more than 100 and less than 1000 kg of hazardous waste during any calendar month and accumulates less than 6000 kg of hazardous waste at any time; or generates 100 kg or less of hazardous waste during any calendar month, and accumulates more than 1000 kg of

KENMORE PLAZA (Continued) **1000986647**

hazardous waste at any time

Owner/Operator Summary:

Owner/operator name:	KENMORE PLAZA
Owner/operator address:	5225 N KENMORE CHICAGO, IL 60640
Owner/operator country:	Not reported
Owner/operator telephone:	(312) 728-4211
Legal status:	Private
Owner/Operator Type:	Owner
Owner/Op start date:	Not reported
Owner/Op end date:	Not reported

Handler Activities Summary:

U.S. importer of hazardous waste:	No
Mixed waste (haz. and radioactive):	No
Recycler of hazardous waste:	No
Transporter of hazardous waste:	No
Treater, storer or disposer of HW:	No
Underground injection activity:	No
On-site burner exemption:	No
Furnace exemption:	No
Used oil fuel burner:	No
Used oil processor:	No
User oil refiner:	No
Used oil fuel marketer to burner:	No
Used oil Specification marketer:	No
Used oil transfer facility:	No
Used oil transporter:	No

Hazardous Waste Summary:

Waste code: D001

Waste name: IGNITABLE HAZARDOUS WASTES ARE THOSE WASTES WHICH HAVE A FLASHPOINT OF LESS THAN 140 DEGREES FAHRENHEIT AS DETERMINED BY A PENSKY-MARTENS CLOSED CUP FLASH POINT TESTER. ANOTHER METHOD OF DETERMINING THE FLASH POINT OF A WASTE IS TO REVIEW THE MATERIAL SAFETY DATA SHEET, WHICH CAN BE OBTAINED FROM THE MANUFACTURER OR DISTRIBUTOR OF THE MATERIAL. LACQUER THINNER IS AN EXAMPLE OF A COMMONLY USED SOLVENT WHICH WOULD BE CONSIDERED AS IGNITABLE HAZARDOUS WASTE.

Violation Status: No violations found

FINDS:

Registry ID: 110005931046

Environmental Interest/Information System

ACES (Illinois - Agency Compliance And Enforcement System) is the Illinois EPA Project to facilitate the permitting operations

RCRAInfo is a national information system that supports the Resource Conservation and Recovery Act (RCRA) program through the tracking of events and activities related to facilities that generate, transport, and treat, store, or dispose of hazardous waste. RCRAInfo allows RCRA program staff to track the notification, permit, compliance, and corrective action activities required under RCRA.

O265
ENE
< 1/8
0.098 mi.
515 ft.

KENMORE PLAZA
5225 N KENMORE
CHICAGO, IL 60640

IL BOL **S113266630**
N/A

Site 5 of 6 in cluster O

Relative:
Lower

Actual:
595 ft.

BOL:

Site Id:	170000311794
Inv Num:	0316035104
Interest Name:	Kenmore Plaza
Interest Type:	BOL
Media Code:	LAND

V266
South
< 1/8
0.101 mi.
535 ft.

HURMUZ JACOB
4551 N RACINE AV
CHICAGO, IL

EDR US Hist Cleaners **1009206149**
N/A

Site 1 of 16 in cluster V

Relative:
Lower

Actual:
591 ft.

EDR Historical Cleaners:

Name:	HURMUZ JACOB
Year:	1928
Type:	CLOTHES PRESSERS AND CLEANERS

P267
SSE
< 1/8
0.102 mi.
537 ft.

CAMEO CLNRS
1032 W ARGYLE ST
CHICAGO, IL

EDR US Hist Cleaners **1009185573**
N/A

Site 8 of 19 in cluster P

Relative:
Lower

Actual:
597 ft.

EDR Historical Cleaners:

Name:	CAMEO CLNRS
Year:	1981
Type:	CLEANERS

M268
South
< 1/8
0.102 mi.
539 ft.

UPCORP/GROWING UPTOWN
4628-4636 N WINTHROP AVE
CHICAGO, IL 60640

IL BOL **S113266683**
N/A

Site 8 of 15 in cluster M

Relative:
Lower

Actual:
591 ft.

BOL:

Site Id:	170001724828
Inv Num:	0316035183
Interest Name:	Upcorp/Growing Uptown
Interest Type:	BOL
Media Code:	LAND

M269 **UPCORP/GROWING UPTOWN** **IL ENG CONTROLS** **S108891229**
South **4628-4636 NORTH WINTHROP AVENUE** **IL INST CONTROL** **N/A**
< 1/8 **CHICAGO, IL 60640** **IL SRP**
0.102 mi.
539 ft. **Site 9 of 15 in cluster M**

Relative:
Lower

Actual:
591 ft.

ENGINEERING CONTROLS:

Illinois Epa Id:	0316035183
NFR Letter:	10/15/2013
Date NFR Recorded:	12/03/2013
Type Of Site:	Residential
Comprehensive / Focused:	Comprehensive
Remediation Applicant Title:	Mr.
Remediation Applicant Name:	Kevin Laberge
RA Company:	Chicago Department of Fleet & Facility Management
RA Address:	30 North LaSalle Street
RA Secondary Address:	Suite 30
RA City,St,Zip:	Chicago, IL 60602-
Institutional Controls:	Groundwater use restriction
Engineered Barriers:	Clean soil barrier/Concrete barrier
Worker Caution:	True
Acres:	0.115

IL INSTUTIONAL CONTROL:

Illinois EPA Id:	0316035183
NFR Letter:	10/15/2013
Date NFR Recorded:	12/03/2013
Type Of Site:	Residential
Comprehensive / Focused:	Comprehensive
Remediation Applicant Title:	Mr.
Remediation Applicant Name:	Kevin Laberge
RA Company:	Chicago Department of Fleet & Facility Management
RA Address:	30 North LaSalle Street
RA Secondary Address:	Suite 30
RA City,St,Zip:	Chicago, IL 60602-
Institutional Controls:	Groundwater use restriction
Engineered Barriers:	Clean soil barrier/Concrete barrier
Worker Caution:	True
Acres:	0.115

SRP:

IL EPA Id:	0316035183
US EPA Id:	Not reported
Longitude:	-87.65730
Latitude:	41.96616
Contact Name:	Kevin Laberge
Contact Address:	30 North LaSalle Street
Contact Address2:	Suite 2500
Contact City,St,Zip:	Chicago, IL 60602-
Contact Phone:	(312) 744-9139
Date Enrolled:	08/17/2007
Point Of Contact:	Scott Dileto
Consultant Company:	Environmental Design International, Inc.
Consultant Address:	33 West Monroe Street
Consultant Address2:	Not reported
Consultant City,St,Zip:	Chicago, IL 60603-
Consultant Phone:	Not reported
Proj Mgr Assigned:	Hall

UPCORP/GROWING UPTOWN (Continued) **S108891229**

Sec. 4 Letter Date:	Not reported
NFR Recorded:	12/03/2013
Active:	False
Total Acres:	0.115
No Further Remediation Letter Dt:	10/15/2013
Remediation Applicant Co:	Chicago Department of Environment
Remediation Applicant Title:	Mr.
Remediation Applicant Name:	Mr. Kevin Laberge
Remediation Applicant Company:	Chicago Department of Fleet & Facility Management
Remediation Applicant Address:	30 North LaSalle Street
Remediation Applicant Address 2:	Suite 30
Remediation Applicant City,St,Zip:	Chicago, IL 60602-
Illinois EPA:	0316035183
Site Name:	Upcorp/Growing Uptown
NFR Letter:	2013-10-15
NFR Letter Date Recorded:	2013-12-03
Site Type:	Residential
Comprehensive/Focused:	Comprehensive
Institutional Controls:	Groundwater use restriction
Barrier:	Clean soil barrier/Concrete barrier
Worker Caution:	True
Acres:	0.115

U270 **INTL CLEANERS** **RCRA-SQG** **1001116378**
SSE **1023 W LAWRENCE** **ILR000023986**
< 1/8 **CHICAGO, IL 60640**
0.104 mi.
547 ft. **Site 2 of 13 in cluster U**

Relative:
Lower

Actual:
594 ft.

RCRA-SQG:

Date form received by agency:	07/02/1996
Facility name:	INTL CLEANERS
Facility address:	1023 W LAWRENCE CHICAGO, IL 60640
EPA ID:	ILR000023986
Contact:	HECTOR TREVINO
Contact address:	1023 W LAWRENCE CHICAGO, IL 60640
Contact country:	US
Contact telephone:	(312) 561-3312
Contact email:	Not reported
EPA Region:	05
Classification:	Small Small Quantity Generator
Description:	Handler: generates more than 100 and less than 1000 kg of hazardous waste during any calendar month and accumulates less than 6000 kg of hazardous waste at any time; or generates 100 kg or less of hazardous waste during any calendar month, and accumulates more than 1000 kg of hazardous waste at any time

Owner/Operator Summary:

Owner/operator name:	INTL CLEANERS
Owner/operator address:	1023 W LAWRENCE CHICAGO, IL 60640
Owner/operator country:	Not reported
Owner/operator telephone:	(312) 561-3312
Legal status:	Private

INTL CLEANERS (Continued) **1001116378**

Owner/Operator Type: Owner
Owner/Op start date: Not reported
Owner/Op end date: Not reported

Handler Activities Summary:
U.S. importer of hazardous waste: No
Mixed waste (haz. and radioactive): No
Recycler of hazardous waste: No
Transporter of hazardous waste: No
Treater, storer or disposer of HW: No
Underground injection activity: No
On-site burner exemption: No
Furnace exemption: No
Used oil fuel burner: No
Used oil processor: No
User oil refiner: No
Used oil fuel marketer to burner: No
Used oil Specification marketer: No
Used oil transfer facility: No
Used oil transporter: No

Hazardous Waste Summary:
Waste code: D001
Waste name: IGNITABLE HAZARDOUS WASTES ARE THOSE WASTES WHICH HAVE A FLASHPOINT OF LESS THAN 140 DEGREES FAHRENHEIT AS DETERMINED BY A PENSKY-MARTENS CLOSED CUP FLASH POINT TESTER. ANOTHER METHOD OF DETERMINING THE FLASH POINT OF A WASTE IS TO REVIEW THE MATERIAL SAFETY DATA SHEET, WHICH CAN BE OBTAINED FROM THE MANUFACTURER OR DISTRIBUTOR OF THE MATERIAL. LACQUER THINNER IS AN EXAMPLE OF A COMMONLY USED SOLVENT WHICH WOULD BE CONSIDERED AS IGNITABLE HAZARDOUS WASTE.

Violation Status: No violations found

U271 **INTERNATL CLEANERS** **EDR US Hist Cleaners** **1009186327**
SSE **1023 W LAWRENCE AVE** **N/A**
< 1/8 **CHICAGO, IL**
0.104 mi.
547 ft. **Site 3 of 13 in cluster U**

Relative:
Lower

Actual:
594 ft.

EDR Historical Cleaners:
Name: INTERNATL CLEANERS
Year: 2003
Type: CLEANERS

Name: INTERNATIONAL CLEANERS
Year: 2001
Address: 1023 W LAWRENCE AVE

Name: INTERNATIONAL CLEANERS
Year: 2003
Address: 1023 W LAWRENCE AVE

Name: INTERNATIONAL CLEANERS
Year: 2004
Address: 1023 W LAWRENCE AVE

Name: INTERNATIONAL CLEANERS
Year: 2010

INTERNATL CLEANERS (Continued) **1009186327**

Address: 1023 W LAWRENCE AVE

Name: INTERNATIONAL CLEANERS
Year: 2011
Address: 1023 W LAWRENCE AVE

Name: DRIVE CLEANING INC
Year: 2011
Address: 1023 W LAWRENCE AVE

Name: DRIVE CLEANING INC
Year: 2012
Address: 1023 W LAWRENCE AVE

Name: INTERNATIONAL CLEANERS
Year: 2012
Address: 1023 W LAWRENCE AVE

U272 **INTERNATIONAL CLEANERS** **IL ENG CONTROLS** **S107743031**
SSE **1023 WEST LAWRENCE AVENUE** **IL INST CONTROL** **N/A**
< 1/8 **CHICAGO, IL 60640** **IL SRP**
0.104 mi. **IL AIRS**
547 ft. **Site 4 of 13 in cluster U** **IL BOL**

Relative:
Lower

Actual:
594 ft.

ENGINEERING CONTROLS:

Illinois Epa Id:	0316035116
NFR Letter:	02/20/2013
Date NFR Recorded:	03/01/2013
Type Of Site:	Industrial/Commercial
Comprehensive / Focused:	Focused
Remediation Applicant Title:	Mr.
Remediation Applicant Name:	Adel Fakhoury
RA Company:	Not reported
RA Address:	3026 West Montrose Avenue
RA Secondary Address:	Not reported
RA City,St,Zip:	Chicago, IL 60618-
Institutional Controls:	Groundwater use restriction
Engineered Barriers:	Concrete barrier
Worker Caution:	False
Acres:	3.200

IL INSTUTIONAL CONTROL:

Illinois EPA Id:	0316035116
NFR Letter:	02/20/2013
Date NFR Recorded:	03/01/2013
Type Of Site:	Industrial/Commercial
Comprehensive / Focused:	Focused
Remediation Applicant Title:	Mr.
Remediation Applicant Name:	Adel Fakhoury
RA Company:	Not reported
RA Address:	3026 West Montrose Avenue
RA Secondary Address:	Not reported
RA City,St,Zip:	Chicago, IL 60618-
Institutional Controls:	Groundwater use restriction
Engineered Barriers:	Concrete barrier
Worker Caution:	False
Acres:	3.200

INTERNATIONAL CLEANERS (Continued) **S107743031**

SRP:

IL EPA Id:	0316035116
US EPA Id:	ILR000023986
Longitude:	-87.65579
Latitude:	41.96887
Contact Name:	Adel Fakhoury
Contact Address:	3026 West Montrose Avenue
Contact Address2:	Not reported
Contact City,St,Zip:	Chicago, IL 60018-
Contact Phone:	(773) 802-0112
Date Enrolled:	11/07/2012
Point Of Contact:	Russell Henderson
Consultant Company:	IEM Corporation
Consultant Address:	608 South Washington Street
Consultant Address2:	Suite 207
Consultant City,St,Zip:	Naperville, IL 60540-
Consultant Phone:	(630) 362-2631
Proj Mgr Assigned:	Conner
Sec. 4 Letter Date:	Not reported
NFR Recorded:	03/01/2013
Active:	False
Total Acres:	3.200
No Further Remediation Letter Dt:	02/20/2013
Remediation Applicant Co:	Not reported
Remediation Applicant Title:	Mr.
Remediation Applicant Name:	Mr. Adel Fakhoury
Remediation Applicant Company:	Not reported
Remediation Applicant Address:	3026 West Montrose Avenue
Remediation Applicant Address 2:	Not reported
Remediation Applicant City,St,Zip:	Chicago, IL 60618-
Illinois EPA:	0316035116
Site Name:	International Cleaners
NFR Letter:	2013-02-20
NFR Letter Date Recorded:	2013-03-01
Site Type:	Industrial/Commercial
Comprehensive/Focused:	Focused
Institutional Controls:	Groundwater use restriction
Barrier:	Concrete barrier
Worker Caution:	False
Acres:	3.200

IL AIRS:

Facility ID:	16854
ID Number:	031600GEQ
Year:	Not reported
Contact Name:	Hector Trevino
Contact Title:	Not reported
Contact Tele:	773-561-3312
Contact Extention:	Not reported
Contact EMail:	Not reported
Contact Fax:	Not reported
Cease Operation Date:	Not reported
SIC Code:	7216
Address Type Code:	LOC

INTERNATIONAL CLEANERS (Continued) **S107743031**

BOL:

Site Id:	170000061386
Inv Num:	0316035116
Interest Name:	International Cleaners
Interest Type:	BOL
Media Code:	LAND

Q273 **WALGREENS #4542** **RCRA-SQG** **1001459918**
NNW **5625 RIDGE** **FINDS** **ILR000061671**
< 1/8 **CHICAGO, IL 60660**
0.104 mi.
548 ft. **Site 5 of 5 in cluster Q**

Relative:
Lower

Actual:
596 ft.

RCRA-SQG:

Date form received by agency:	01/28/1999
Facility name:	WALGREENS #4542
Facility address:	5625 RIDGE CHICAGO, IL 60660
EPA ID:	ILR000061671
Mailing address:	4020 STIRRUP CREEK DR # 211 DURHAM, NC 27703
Contact:	RUSS ROELLER
Contact address:	4020 STIRRUP CREEK DR # 211 DURHAM, NC 27703
Contact country:	US
Contact telephone:	(919) 484-3631
Contact email:	Not reported
EPA Region:	05
Classification:	Small Small Quantity Generator
Description:	Handler: generates more than 100 and less than 1000 kg of hazardous waste during any calendar month and accumulates less than 6000 kg of hazardous waste at any time; or generates 100 kg or less of hazardous waste during any calendar month, and accumulates more than 1000 kg of hazardous waste at any time

Owner/Operator Summary:

Owner/operator name:	WALGREEN STORES
Owner/operator address:	200 WILMONT RD DEERFIELD, IL 60015
Owner/operator country:	Not reported
Owner/operator telephone:	(847) 914-2500
Legal status:	Private
Owner/Operator Type:	Owner
Owner/Op start date:	Not reported
Owner/Op end date:	Not reported

Handler Activities Summary:

U.S. importer of hazardous waste:	No
Mixed waste (haz. and radioactive):	No
Recycler of hazardous waste:	No
Transporter of hazardous waste:	No
Treater, storer or disposer of HW:	No
Underground injection activity:	No
On-site burner exemption:	No
Furnace exemption:	No
Used oil fuel burner:	No

WALGREENS #4542 (Continued) **1001459918**

Used oil processor: No
User oil refiner: No
Used oil fuel marketer to burner: No
Used oil Specification marketer: No
Used oil transfer facility: No
Used oil transporter: No

Hazardous Waste Summary:
Waste code: D000
Waste name: Not Defined

Waste code: D011
Waste name: SILVER

Violation Status: No violations found

FINDS:

Registry ID: 110003049102

Environmental Interest/Information System
RCRAInfo is a national information system that supports the Resource Conservation and Recovery Act (RCRA) program through the tracking of events and activities related to facilities that generate, transport, and treat, store, or dispose of hazardous waste. RCRAInfo allows RCRA program staff to track the notification, permit, compliance, and corrective action activities required under RCRA.

V274 **CLIFTON AVENUE GARAGE** **EDR US Hist Auto Stat** **1009104085**
South **4616 CLIFTON AV** **N/A**
< 1/8 **CHICAGO, IL**
0.105 mi.
554 ft. **Site 2 of 16 in cluster V**

Relative:
Lower

Actual:
590 ft.

EDR Historical Auto Stations:
Name: CLIFTON AVENUE GARAGE
Year: 1928
Type: AUTOMOBILE GARAGES

V275 **MEAD JOS L** **EDR US Hist Cleaners** **1009200280**
South **4543 N RACINE AV** **N/A**
< 1/8 **CHICAGO, IL**
0.105 mi.
556 ft. **Site 3 of 16 in cluster V**

Relative:
Lower

Actual:
591 ft.

EDR Historical Cleaners:
Name: MEAD JOS L
Year: 1928
Type: LAUNDRIES HAND

P276
SSE
< 1/8
0.109 mi.
576 ft.

BIRNBAUM HARRY
1028 ARGYLE
CHICAGO, IL

EDR US Hist Cleaners **1009206119**
N/A

Site 9 of 19 in cluster P

Relative:
Lower

Actual:
596 ft.

EDR Historical Cleaners:

Name:	BIRNBAUM HARRY
Year:	1928
Type:	CLOTHES PRESSERS AND CLEANERS

277
North
< 1/8
0.109 mi.
578 ft.

CHICAGO, CITY OF, POLICE DEPT
5827 N MAGNOLIA
CHICAGO, IL 60660

IL BOL **S113274679**
N/A

Relative:
Lower

Actual:
596 ft.

BOL:

Site Id:	170001833087
Inv Num:	0316775109
Interest Name:	Chicago, City of, Police Dept
Interest Type:	BOL
Media Code:	LAND

P278
SSE
< 1/8
0.112 mi.
593 ft.

1023 W ARGYLE ST
CHICAGO, IL 60640

EDR US Hist Auto Stat **1015131577**
N/A

Site 10 of 19 in cluster P

Relative:
Lower

Actual:
596 ft.

EDR Historical Auto Stations:

Name:	A & A AUTO SERVICE INC
Year:	2008
Address:	1023 W ARGYLE ST

U279
SSE
< 1/8
0.113 mi.
595 ft.

THE LAWRENCE HOUSE
1020 W. LAWRENCE AVE.
CHICAGO, IL 60640

IL UST **U004183463**
N/A

Site 5 of 13 in cluster U

Relative:
Lower

Actual:
594 ft.

UST:

Facility ID:	2044967
Facility Status:	EXEMPT
Facility Type:	**RESIDENCE (NON-FARM)**
Owner Id:	U0036220
Owner Name:	The Lawrence House
Owner Address:	1020 W. Lawrence AVe.
Owner City,St,Zip:	Chicago, IL 60640
Tank Number:	1
Tank Status:	**Exempt from registration**
Tank Capacity:	25000
Tank Substance:	Fuel Oil
Last Used Date:	12/31/1973
OSFM First Notify Date:	Not reported
Red Tag Issue Date:	Not reported

THE LAWRENCE HOUSE (Continued) **U004183463**

Install Date:	Not reported
Green Tag Decal:	**Not reported**
Green Tag Issue Date:	**Not reported**
Green Tag Expire Date:	**Not reported**
Self Service Permit Inspection Date:	**Not reported**
Self Service Permit Expire Date:	**Not reported**
Fee Due:	Not reported

L280 **MANGOLIA CLEANERS TARLORS** **EDR US Hist Cleaners** **1009215300**
SSW **4865 MAGNOLIA AV** **N/A**
< 1/8 **CHICAGO, IL**
0.116 mi.
615 ft. **Site 13 of 13 in cluster L**

Relative:
Lower

Actual:
592 ft.

EDR Historical Cleaners:

Name:	MANGOLIA CLEANERS TARLORS
Year:	1928
Type:	CLOTHES PRESSEERS AND CLEANERS

P281 **HORWITZ HARRY** **EDR US Hist Cleaners** **1009201595**
SE **1019 ARGYLE** **N/A**
< 1/8 **CHICAGO, IL**
0.122 mi.
645 ft. **Site 11 of 19 in cluster P**

Relative:
Lower

Actual:
596 ft.

EDR Historical Cleaners:

Name:	HORWITZ HARRY
Year:	1928
Type:	LAUNDRIES HAND

V282 **CTA RAIL YARD FACILITY** **IL SRP** **S113402159**
South **1111-1117 WEST WILSON AVENUE** **N/A**
< 1/8 **CHICAGO, IL 60640**
0.122 mi.
645 ft. **Site 4 of 16 in cluster V**

Relative:
Lower

Actual:
594 ft.

SRP:

IL EPA Id:	0316035203
US EPA Id:	Not reported
Longitude:	-87.65766
Latitude:	41.96416
Contact Name:	Charles Webber
Contact Address:	567 West Lake Street
Contact Address2:	Not reported
Contact City,St,Zip:	Chicago, IL 60167-
Contact Phone:	(312) 681-3868
Date Enrolled:	03/19/2013
Point Of Contact:	David S. Kay, P.E.
Consultant Company:	Laicon, Inc.
Consultant Address:	9914 Derby Lane
Consultant Address2:	Suite 101
Consultant City,St,Zip:	Westchester, IL 60154-
Consultant Phone:	(708) 345-9450
Proj Mgr Assigned:	Baldwin
Sec. 4 Letter Date:	Not reported

CTA RAIL YARD FACILITY (Continued) **S113402159**

NFR Recorded:	Not reported
Active:	True
Total Acres:	5.080
No Further Remediation Letter Dt:	Not reported
Remediation Applicant Co:	Chicago Transit Authority
Remediation Applicant Title:	Mr.
Remediation Applicant Name:	Not reported
Remediation Applicant Company:	Not reported
Remediation Applicant Address:	Not reported
Remediation Applicant Address 2:	Not reported
Remediation Applicant City,St,Zip:	Not reported
Illinois EPA:	Not reported
Site Name:	Not reported
NFR Letter:	Not reported
NFR Letter Date Recorded:	Not reported
Site Type:	Not reported
Comprehensive/Focused:	Not reported
Institutional Controls:	Not reported
Barrier:	Not reported
Worker Caution:	Not reported
Acres:	Not reported

V283 **CTA RAIL YARD FACILITY** **IL BOL** **S116159183**
South **1111-1117 W WILSON AVE** **N/A**
< 1/8 **CHICAGO, IL 60640**
0.122 mi.
645 ft. **Site 5 of 16 in cluster V**

Relative:
Lower

Actual:
594 ft.

BOL:

Site Id:	Not reported
Inv Num:	0316035203
Interest Name:	CTA Rail Yard Facility
Interest Type:	Not reported
Media Code:	LAND

V284 **RACINE HAND LAUNDRY** **EDR US Hist Cleaners** **1009201218**
South **4609 N RACINIE AV** **N/A**
< 1/8 **CHICAGO, IL**
0.123 mi.
650 ft. **Site 6 of 16 in cluster V**

Relative:
Lower

Actual:
593 ft.

EDR Historical Cleaners:

Name:	RACINE HAND LAUNDRY
Year:	1928
Type:	LAUNDRIES HAND

W285
North
< 1/8
0.124 mi.
653 ft.

VERONA APARTMENTS
5860 NORTH KENMORE AVE.
CHICAGO, IL

Site 1 of 8 in cluster W

IL RGA LUST **S115521973**
N/A

Relative:
Lower

Actual:
592 ft.

RGA LUST:

2012	VERONA APARTMENTS	5860 NORTH KENMORE AVE.
2011	VERONA APARTMENTS	5860 NORTH KENMORE AVE.
2010	VERONA APARTMENTS	5860 NORTH KENMORE AVE.
2009	VERONA APARTMENTS	5860 NORTH KENMORE AVE.
2008	VERONA APARTMENTS	5860 NORTH KENMORE AVE.
2007	VERONA APARTMENTS	5860 NORTH KENMORE AVE.
2006	VERONA APARTMENTS	5860 NORTH KENMORE AVE.
2005	VERONA APARTMENTS	5860 NORTH KENMORE AVE.
2004	VERONA APARTMENTS	5860 NORTH KENMORE AVE.
2003	VERONA APARTMENTS	5860 NORTH KENMORE AVE.
2002	VERONA APARTMENTS	5860 NORTH KENMORE AVE.
2001	VERONA APARTMENTS	5860 NORTH KENMORE AVE.
2000	VERONA APARTMENTS	5860 NORTH KENMORE AVE.

W286
North
< 1/8
0.124 mi.
653 ft.

VERONA APARTMENTS
5860 N KENMORE
CHICAGO, IL 60660

Site 2 of 8 in cluster W

IL UST **U003042182**
N/A

Relative:
Lower

Actual:
592 ft.

UST:

Facility ID:	2034789
Facility Status:	EXEMPT
Facility Type:	**OTHER**
Owner Id:	U0024586
Owner Name:	Verona Apartments
Owner Address:	5860 N Kenmore
Owner City,St,Zip:	Chicago, IL 60660
Tank Number:	1
Tank Status:	**Exempt from registration**
Tank Capacity:	3000
Tank Substance:	Heating Oil
Last Used Date:	1/1/1968
OSFM First Notify Date:	2/21/1996
Red Tag Issue Date:	Not reported
Install Date:	Not reported
Green Tag Decal:	**Not reported**
Green Tag Issue Date:	**Not reported**
Green Tag Expire Date:	**Not reported**
Self Service Permit Inspection Date:	**Not reported**
Self Service Permit Expire Date:	**Not reported**
Fee Due:	Not reported

W287
North
< 1/8
0.124 mi.
653 ft.

VERONA APARTMENTS — **IL BOL** — **S113274639**
5860 N KENMORE AVE — **N/A**
CHICAGO, IL 60660

Site 3 of 8 in cluster W

Relative:
Lower

Actual:
592 ft.

BOL:

Site Id:	170000541135
Inv Num:	0316775053
Interest Name:	Verona Apartments
Interest Type:	BOL
Media Code:	LAND

W288
North
< 1/8
0.124 mi.
653 ft.

VERONA APARTMENTS — **IL LUST** — **S104522312**
5860 NORTH KENMORE AVE. — **N/A**
CHICAGO, IL 60660

Site 4 of 8 in cluster W

Relative:
Lower

Actual:
592 ft.

LUST:

Incident Num:	952343
IL EPA Id:	0316775053
Product:	Other Petro
IEMA Date:	11/15/1995
Project Manager:	Putrich
Project Manager Phone:	(217) 524-4827
Email:	Steve.Putrich@illinois.gov
PRP Name:	Verona Apartments
PRP Contact:	Frank Stratzen
PRP Address:	5860 North Kenmore Ave.
PRP City,St,Zip:	Chicago, IL 60660
PRP Phone:	Not reported
Site Classification:	Not reported
Section 57.5(g) Letter:	732
Date Section 57.5(g) Letter:	01/03/1996
Non LUST Determination Letter:	Not reported
20 Report Received:	Not reported
45 Report Received:	Not reported
NFA/NFR Letter:	**Not reported**
NFR Date Recorded:	Not reported

V289
South
< 1/8
0.124 mi.
654 ft.

CITY COLLEGES OF CHICAGO — **IL RGA LUST** — **S115502088**
1145 WEST WILSON AVE. — **N/A**
CHICAGO, IL

Site 7 of 16 in cluster V

Relative:
Lower

Actual:
593 ft.

RGA LUST:

2012	CITY COLLEGES OF CHICAGO	1145 WEST WILSON AVE.
2011	CITY COLLEGES OF CHICAGO	1145 WEST WILSON AVE.
2010	CITY COLLEGES OF CHICAGO	1145 WEST WILSON AVE.
2009	CITY COLLEGES OF CHICAGO	1145 WEST WILSON AVE.
2008	CITY COLLEGES OF CHICAGO	1145 WEST WILSON AVE.
2007	CITY COLLEGES OF CHICAGO	1145 WEST WILSON AVE.
2006	CITY COLLEGES OF CHICAGO	1145 WEST WILSON AVE.
2005	CITY COLLEGES OF CHICAGO	1145 WEST WILSON AVE.
2004	CITY COLLEGES OF CHICAGO	1145 WEST WILSON AVE.
2003	CITY COLLEGES OF CHICAGO	1145 WEST WILSON AVE.

CITY COLLEGES OF CHICAGO (Continued) **S115502088**

2002	CITY COLLEGES OF CHICAGO	1145 WEST WILSON AVE.
2001	CITY COLLEGES OF CHICAGO	1145 WEST WILSON AVE.
2000	CITY COLLEGES OF CHICAGO	1145 WEST WILSON AVE.

V290 South < 1/8 0.124 mi. 654 ft. | **CHICAGO CITY OF COLLEGES TRUMAN** | **RCRA-SQG FINDS** | **1000166362 ILD984784835**

1145 W WILSON AVE
CHICAGO, IL 60640

Site 8 of 16 in cluster V

Relative: Lower

Actual: 593 ft.

RCRA-SQG:

Date form received by agency:	05/09/1990
Facility name:	CHICAGO CITY OF COLLEGES TRUMAN
Facility address:	1145 W WILSON AVE CHICAGO, IL 60640
EPA ID:	ILD984784835
Contact:	GEORGE STLASKE
Contact address:	1145 W WILSON AVE CHICAGO, IL 60640
Contact country:	US
Contact telephone:	(312) 855-8101
Contact email:	Not reported
EPA Region:	05
Classification:	Small Small Quantity Generator
Description:	Handler: generates more than 100 and less than 1000 kg of hazardous waste during any calendar month and accumulates less than 6000 kg of hazardous waste at any time; or generates 100 kg or less of hazardous waste during any calendar month, and accumulates more than 1000 kg of hazardous waste at any time

Owner/Operator Summary:

Owner/operator name:	PUBLIC BUILDING COMM
Owner/operator address:	Not reported Not reported
Owner/operator country:	Not reported
Owner/operator telephone:	Not reported
Legal status:	Municipal
Owner/Operator Type:	Owner
Owner/Op start date:	Not reported
Owner/Op end date:	Not reported

Handler Activities Summary:

U.S. importer of hazardous waste:	No
Mixed waste (haz. and radioactive):	No
Recycler of hazardous waste:	No
Transporter of hazardous waste:	No
Treater, storer or disposer of HW:	No
Underground injection activity:	No
On-site burner exemption:	No
Furnace exemption:	No
Used oil fuel burner:	No
Used oil processor:	No
User oil refiner:	No
Used oil fuel marketer to burner:	No
Used oil Specification marketer:	No
Used oil transfer facility:	No
Used oil transporter:	No

CHICAGO CITY OF COLLEGES TRUMAN (Continued) **1000166362**

Hazardous Waste Summary:

Waste code: D000
Waste name: Not Defined

Waste code: D002
Waste name: A WASTE WHICH HAS A PH OF LESS THAN 2 OR GREATER THAN 12.5 IS CONSIDERED TO BE A CORROSIVE HAZARDOUS WASTE. SODIUM HYDROXIDE, A CAUSTIC SOLUTION WITH A HIGH PH, IS OFTEN USED BY INDUSTRIES TO CLEAN OR DEGREASE PARTS. HYDROCHLORIC ACID, A SOLUTION WITH A LOW PH, IS USED BY MANY INDUSTRIES TO CLEAN METAL PARTS PRIOR TO PAINTING. WHEN THESE CAUSTIC OR ACID SOLUTIONS BECOME CONTAMINATED AND MUST BE DISPOSED, THE WASTE WOULD BE A CORROSIVE HAZARDOUS WASTE.

Waste code: D003
Waste name: A MATERIAL IS CONSIDERED TO BE A REACTIVE HAZARDOUS WASTE IF IT IS NORMALLY UNSTABLE, REACTS VIOLENTLY WITH WATER, GENERATES TOXIC GASES WHEN EXPOSED TO WATER OR CORROSIVE MATERIALS, OR IF IT IS CAPABLE OF DETONATION OR EXPLOSION WHEN EXPOSED TO HEAT OR A FLAME. ONE EXAMPLE OF SUCH WASTE WOULD BY WASTE GUNPOWDER.

Violation Status: No violations found

FINDS:

Registry ID: 110005873643

Environmental Interest/Information System

ACES (Illinois - Agency Compliance And Enforcement System) is the Illinois EPA Project to facilitate the permitting operations

RCRAInfo is a national information system that supports the Resource Conservation and Recovery Act (RCRA) program through the tracking of events and activities related to facilities that generate, transport, and treat, store, or dispose of hazardous waste. RCRAInfo allows RCRA program staff to track the notification, permit, compliance, and corrective action activities required under RCRA.

V291 **CITY COLLEGES OF CHICAGO** **IL SPILLS** **S111900047**
South **1145 W WILSON AVE** **IL BOL** **N/A**
< 1/8 **CHICAGO, IL 60640**
0.124 mi.
654 ft. **Site 9 of 16 in cluster V**

Relative:
Lower

Actual:
593 ft.

SPILLS:

Incident ID: 19972352
Incident Date: Not reported
Date Received: 12/10/1997
Facility Address: 1145 W WILSON AVE
Facility City: CHICAGO
PRP Name: CITY COLLEGES OF CHICAGO
AC: Not reported
Source Table: dbo_OCIN_INCIDENTCUR

BOL:

Site Id: 170000260170
Inv Num: 0316030011

CITY COLLEGES OF CHICAGO (Continued) **S111900047**

Interest Name: City Colleges Of Chicago
Interest Type: BOL
Media Code: LAND

V292 **TRUMAN COLLEGE** **IL LUST** **U003298366**
South **1145 WEST WILSON AVENUE** **IL UST** **N/A**
< 1/8 **CHICAGO, IL 60640**
0.124 mi.
654 ft. **Site 10 of 16 in cluster V**

Relative:
Lower

Actual:
593 ft.

LUST:

Incident Num:	972352
IL EPA Id:	0316030011
Product:	Uset Oil
IEMA Date:	12/10/1997
Project Manager:	Davis
Project Manager Phone:	(217) 785-7492
Email:	Valerie.A.Davis@illinois.gov
PRP Name:	City Colleges of Chicago
PRP Contact:	George Stlaske
PRP Address:	226 West Jackson Blvd., Room #1247
PRP City,St,Zip:	Chicago, IL 60606
PRP Phone:	3125532556
Site Classification:	Not reported
Section 57.5(g) Letter:	732
Date Section 57.5(g) Letter:	Not reported
Non LUST Determination Letter:	Not reported
20 Report Received:	03/16/1998
45 Report Received:	10/14/1998
NFA/NFR Letter:	**02/04/2005**
NFR Date Recorded:	02/14/2005

UST:

Facility ID:	2036320
Facility Status:	CLOSED
Facility Type:	**NONE**
Owner Id:	U0024339
Owner Name:	Public Building Commission of Chicago
Owner Address:	50 West Washington Street, Room 200 Richard Daley Center
Owner City,St,Zip:	Chicago, IL 60602
Tank Number:	1
Tank Status:	**Removed**
Tank Capacity:	1000
Tank Substance:	Used Oil
Last Used Date:	12/10/1997
OSFM First Notify Date:	12/15/1997
Red Tag Issue Date:	Not reported
Install Date:	Not reported
Green Tag Decal:	**Not reported**
Green Tag Issue Date:	**Not reported**
Green Tag Expire Date:	**Not reported**
Self Service Permit Inspection Date:	**Not reported**
Self Service Permit Expire Date:	**Not reported**
Fee Due:	Not reported

293
SSW
< 1/8
0.125 mi.
660 ft.

4703 N MAGNOLIA AVE
CHICAGO, IL 60640

EDR US Hist Auto Stat **1015510536**
N/A

Relative:
Lower

Actual:
591 ft.

EDR Historical Auto Stations:
Name: MONZA AUTO TRANSPORT
Year: 2002
Address: 4703 N MAGNOLIA AVE

M294
South
1/8-1/4
0.126 mi.
667 ft.

GOLD MEDAL CLNRS
4606 N KENMORE AVE
CHICAGO, IL

Site 10 of 15 in cluster M

EDR US Hist Cleaners **1009187360**
N/A

Relative:
Lower

Actual:
592 ft.

EDR Historical Cleaners:
Name: GOLD MEDAL CLNRS
Year: 1981
Type: CLEANERS

M295
South
1/8-1/4
0.127 mi.
671 ft.

EXCELSIOR LAUNDRY COMPANY
4608 KENMORE AV
CHICAGO, IL

Site 11 of 15 in cluster M

EDR US Hist Cleaners **1009198429**
N/A

Relative:
Lower

Actual:
592 ft.

EDR Historical Cleaners:
Name: EXCELSIOR LAUNDRY CO
Year: 1928
Type: STEAM LAUNDRIES

Name: EXCELSIOR LAUNDRY CO
Year: 1928
Type: WET WASH LAUNDRIES

Name: EXCELSIOR LAUNDRY COMPANY
Year: 1928
Type: FAMILY WASHING

Name: EXCELSIOR LAUNDRY CO
Year: 1928
Type: LAUNDRIES

M296
South
1/8-1/4
0.128 mi.
678 ft.

KENMORE CLEANERS
4606 KENMORE AV
CHICAGO, IL

Site 12 of 15 in cluster M

EDR US Hist Cleaners **1009211669**
N/A

Relative:
Lower

Actual:
592 ft.

EDR Historical Cleaners:
Name: KENMORE CLEANERS
Year: 1923
Type: CLEANERS ANTD DYERS CONTD

M297 **1014-1036 W LELAND BUILDING** **IL UST** **U003853359**
SSE **1014-1036 W LELAND** **N/A**
1/8-1/4 **CHICAGO, IL 60640**
0.136 mi.
716 ft. **Site 13 of 15 in cluster M**

Relative:
Lower

Actual:
595 ft.

UST:

Facility ID:	2040996
Facility Status:	EXEMPT
Facility Type:	**NONE**
Owner Id:	U0030627
Owner Name:	Samuel Alexander
Owner Address:	6905 N Avers
Owner City,St,Zip:	Lincolnwood, IL 60712
Tank Number:	1
Tank Status:	**Exempt from registration**
Tank Capacity:	3000
Tank Substance:	Heating Oil
Last Used Date:	12/31/1973
OSFM First Notify Date:	Not reported
Red Tag Issue Date:	Not reported
Install Date:	Not reported
Green Tag Decal:	**Not reported**
Green Tag Issue Date:	**Not reported**
Green Tag Expire Date:	**Not reported**
Self Service Permit Inspection Date:	**Not reported**
Self Service Permit Expire Date:	**Not reported**
Fee Due:	Not reported

N298 **CH VENTURES LLC** **RCRA NonGen / NLR** **1010317067**
NNE **5630 N SHERIDAN RD** **ILR000141952**
1/8-1/4 **CHICAGO, IL 60660**
0.139 mi.
732 ft. **Site 12 of 17 in cluster N**

Relative:
Lower

Actual:
593 ft.

RCRA NonGen / NLR:

Date form received by agency:	09/16/2013
Facility name:	CH VENTURES LLC
Facility address:	5630 N SHERIDAN RD CHICAGO, IL 60660
EPA ID:	ILR000141952
Mailing address:	5630 N SHERIDAN STE 129 CHICAGO, IL 60660
Contact:	JEREMY DAVIS
Contact address:	Not reported Not reported
Contact country:	US
Contact telephone:	(773) 907-9994
Contact email:	Not reported
EPA Region:	05
Classification:	Non-Generator
Description:	Handler: Non-Generators do not presently generate hazardous waste

Owner/Operator Summary:

Owner/operator name:	WILMETTE REAL ESTATE MGT
Owner/operator address:	Not reported Not reported
Owner/operator country:	US

CH VENTURES LLC (Continued) **1010317067**

Owner/operator telephone: Not reported
Legal status: Private
Owner/Operator Type: Owner
Owner/Op start date: 06/27/2006
Owner/Op end date: Not reported

Owner/operator name: WILMETTE REAL ESTATE MGT
Owner/operator address: Not reported
Not reported
Owner/operator country: US
Owner/operator telephone: Not reported
Legal status: Private
Owner/Operator Type: Operator
Owner/Op start date: 06/27/2006
Owner/Op end date: Not reported

Handler Activities Summary:
U.S. importer of hazardous waste: No
Mixed waste (haz. and radioactive): No
Recycler of hazardous waste: No
Transporter of hazardous waste: No
Treater, storer or disposer of HW: No
Underground injection activity: No
On-site burner exemption: No
Furnace exemption: No
Used oil fuel burner: No
Used oil processor: No
User oil refiner: No
Used oil fuel marketer to burner: No
Used oil Specification marketer: No
Used oil transfer facility: No
Used oil transporter: No

Historical Generators:
Date form received by agency: 06/12/2008
Facility name: CH VENTURES LLC
Site name: WILMETTE REAL ESTATE MGT CO
Classification: Not a generator, verified

Date form received by agency: 06/27/2006
Facility name: CH VENTURES LLC
Site name: WILMETTE REAL ESTATE MGT CO
Classification: Large Quantity Generator

Violation Status: No violations found

N299 **CH VENTURES LLC** **IL BOL** **S113274668**
NNE **5630 N SHERIDAN STE 129** **N/A**
1/8-1/4 **CHICAGO, IL 60660**
0.139 mi.
732 ft. **Site 13 of 17 in cluster N**

Relative:
Lower

Actual:
593 ft.

BOL:
Site Id: 170001657785
Inv Num: 0316775097
Interest Name: CH Ventures LLC
Interest Type: BOL
Media Code: LAND

N300 NNE 1/8-1/4 0.139 mi. 732 ft. | **CAMEEL HALIM**
5630 N SHERIDAN
CHICAGO, IL 60660 | **IL UST** | **U001386552**
N/A

Site 14 of 17 in cluster N

Relative: Lower

Actual: 593 ft.

UST:

Facility ID:	2031951
Facility Status:	INACTIVE/HEATING OIL
Facility Type:	**COMMERCIAL / RETAIL**
Owner Id:	U0021454
Owner Name:	BCH 560, LLC
Owner Address:	107 Greenbay Rd
Owner City,St,Zip:	Wilmette, IL 60091
Tank Number:	1
Tank Status:	**Out of service**
Tank Capacity:	17500
Tank Substance:	Heating Oil
Last Used Date:	12/31/1990
OSFM First Notify Date:	3/30/1993
Red Tag Issue Date:	Not reported
Install Date:	1/1/1950
Green Tag Decal:	**Not reported**
Green Tag Issue Date:	**Not reported**
Green Tag Expire Date:	**Not reported**
Self Service Permit Inspection Date:	**Not reported**
Self Service Permit Expire Date:	**Not reported**
Fee Due:	$0.00
Tank Number:	2
Tank Status:	**Out of service**
Tank Capacity:	17500
Tank Substance:	Heating Oil
Last Used Date:	12/31/1990
OSFM First Notify Date:	3/30/1993
Red Tag Issue Date:	Not reported
Install Date:	1/1/1950
Green Tag Decal:	**Not reported**
Green Tag Issue Date:	**Not reported**
Green Tag Expire Date:	**Not reported**
Self Service Permit Inspection Date:	**Not reported**
Self Service Permit Expire Date:	**Not reported**
Fee Due:	$0.00

X301 SSW 1/8-1/4 0.139 mi. 733 ft. | **CONSTRUCTIONSITE**
1250 N ARGYLE ST.
CHICAGO, IL 60640 | **IL UST** | **U003853348**
N/A

Site 1 of 2 in cluster X

Relative: Lower

Actual: 593 ft.

UST:

Facility ID:	2040984
Facility Status:	EXEMPT
Facility Type:	**NONE**
Owner Id:	U0030615
Owner Name:	M Stevens Assocs.
Owner Address:	4878 N. Magnolia
Owner City,St,Zip:	Chicago, IL 60640

CONSTRUCTIONSITE (Continued) **U003853348**

Tank Number:	1
Tank Status:	**Exempt from registration**
Tank Capacity:	1000
Tank Substance:	Heating Oil
Last Used Date:	12/1/1973
OSFM First Notify Date:	10/30/2001
Red Tag Issue Date:	Not reported
Install Date:	Not reported
Green Tag Decal:	**Not reported**
Green Tag Issue Date:	**Not reported**
Green Tag Expire Date:	**Not reported**
Self Service Permit Inspection Date:	**Not reported**
Self Service Permit Expire Date:	**Not reported**
Fee Due:	Not reported

X302 **STEVENS, MATTHEW** **IL LUST** **S105155394**
SSW **1250 WEST ARGYLE** **N/A**
1/8-1/4 **CHICAGO, IL 60640**
0.139 mi.
733 ft. **Site 2 of 2 in cluster X**

Relative:
Lower

Actual:
593 ft.

LUST:

Incident Num:	20011665
IL EPA Id:	0316035159
Product:	Other Petro
IEMA Date:	10/05/2001
Project Manager:	Daly
Project Manager Phone:	(217) 782-6762
Email:	Not reported
PRP Name:	Matthew Stevens
PRP Contact:	Not reported
PRP Address:	4878 North Magnolia
PRP City,St,Zip:	Chicago, IL 60640-4710
PRP Phone:	7737284777
Site Classification:	Not reported
Section 57.5(g) Letter:	732
Date Section 57.5(g) Letter:	Not reported
Non LUST Determination Letter:	Not reported
20 Report Received:	02/07/2002
45 Report Received:	04/26/2002
NFA/NFR Letter:	**07/17/2002**
NFR Date Recorded:	08/13/2002

N303 **AMOCO 5907** **RCRA-SQG** **1000862391**
NNE **5556 N SHERIDAN AND BRYN MAWR** **FINDS** **ILD984922922**
1/8-1/4 **CHICAGO, IL**
0.141 mi.
742 ft. **Site 15 of 17 in cluster N**

Relative:
Lower

Actual:
593 ft.

RCRA-SQG:

Date form received by agency:	08/20/1993
Facility name:	AMOCO 5907
Facility address:	5556 N SHERIDAN AND BRYN MAWR CHICAGO, IL 60660
EPA ID:	ILD984922922
Mailing address:	2021 SPRING RD 400

AMOCO 5907 (Continued) **1000862391**

	OAK BROOK, IL 60521
Contact:	LINDA CURRAN
Contact address:	2021 SPRING RD 400 OAK BROOK, IL 60521
Contact country:	US
Contact telephone:	(708) 990-1043
Contact email:	Not reported
EPA Region:	05
Classification:	Small Small Quantity Generator
Description:	Handler: generates more than 100 and less than 1000 kg of hazardous waste during any calendar month and accumulates less than 6000 kg of hazardous waste at any time; or generates 100 kg or less of hazardous waste during any calendar month, and accumulates more than 1000 kg of hazardous waste at any time

Owner/Operator Summary:

Owner/operator name:	AMOCO OIL CO
Owner/operator address:	2021 SPRING RD 400 OAK BROOK, IL 60521
Owner/operator country:	Not reported
Owner/operator telephone:	(708) 990-1043
Legal status:	Private
Owner/Operator Type:	Owner
Owner/Op start date:	Not reported
Owner/Op end date:	Not reported

Handler Activities Summary:

U.S. importer of hazardous waste:	No
Mixed waste (haz. and radioactive):	No
Recycler of hazardous waste:	No
Transporter of hazardous waste:	No
Treater, storer or disposer of HW:	No
Underground injection activity:	No
On-site burner exemption:	No
Furnace exemption:	No
Used oil fuel burner:	No
Used oil processor:	No
User oil refiner:	No
Used oil fuel marketer to burner:	No
Used oil Specification marketer:	No
Used oil transfer facility:	No
Used oil transporter:	No

Hazardous Waste Summary:

Waste code:	D001
Waste name:	IGNITABLE HAZARDOUS WASTES ARE THOSE WASTES WHICH HAVE A FLASHPOINT OF LESS THAN 140 DEGREES FAHRENHEIT AS DETERMINED BY A PENSKY-MARTENS CLOSED CUP FLASH POINT TESTER. ANOTHER METHOD OF DETERMINING THE FLASH POINT OF A WASTE IS TO REVIEW THE MATERIAL SAFETY DATA SHEET, WHICH CAN BE OBTAINED FROM THE MANUFACTURER OR DISTRIBUTOR OF THE MATERIAL. LACQUER THINNER IS AN EXAMPLE OF A COMMONLY USED SOLVENT WHICH WOULD BE CONSIDERED AS IGNITABLE HAZARDOUS WASTE.
Violation Status:	No violations found

FINDS:

AMOCO 5907 (Continued) **1000862391**

Registry ID: 110007551256

Environmental Interest/Information System
RCRAInfo is a national information system that supports the Resource Conservation and Recovery Act (RCRA) program through the tracking of events and activities related to facilities that generate, transport, and treat, store, or dispose of hazardous waste. RCRAInfo allows RCRA program staff to track the notification, permit, compliance, and corrective action activities required under RCRA.

P304 **SHERIDAN PLAZA SHERIDAN** **RCRA NonGen / NLR** **1000462224**
SE **5026 N SHERIDAN** **ILD119549889**
1/8-1/4 **CHICAGO, IL 60640**
0.145 mi.
766 ft. **Site 12 of 19 in cluster P**

Relative:
Lower

Actual:
595 ft.

RCRA NonGen / NLR:

Date form received by agency:	11/01/2007
Facility name:	SHERIDAN PLAZA SHERIDAN
Facility address:	5026 N SHERIDAN CHICAGO, IL 60640
EPA ID:	ILD119549889
Contact:	ENV COORDINATOR
Contact address:	Not reported Not reported
Contact country:	Not reported
Contact telephone:	(773) 989-8765
Contact email:	Not reported
EPA Region:	05
Classification:	Non-Generator
Description:	Handler: Non-Generators do not presently generate hazardous waste

Owner/Operator Summary:

Owner/operator name:	CHO JAI
Owner/operator address:	Not reported Not reported
Owner/operator country:	Not reported
Owner/operator telephone:	Not reported
Legal status:	Private
Owner/Operator Type:	Owner
Owner/Op start date:	Not reported
Owner/Op end date:	Not reported

Handler Activities Summary:

U.S. importer of hazardous waste:	No
Mixed waste (haz. and radioactive):	No
Recycler of hazardous waste:	No
Transporter of hazardous waste:	No
Treater, storer or disposer of HW:	No
Underground injection activity:	No
On-site burner exemption:	No
Furnace exemption:	No
Used oil fuel burner:	No
Used oil processor:	No
User oil refiner:	No
Used oil fuel marketer to burner:	No

SHERIDAN PLAZA SHERIDAN (Continued) **1000462224**

Used oil Specification marketer: No
Used oil transfer facility: No
Used oil transporter: No

Historical Generators:
Date form received by agency: 10/26/1990
Facility name: SHERIDAN PLAZA SHERIDAN
Classification: Large Quantity Generator

Hazardous Waste Summary:
Waste code: D001
Waste name: IGNITABLE HAZARDOUS WASTES ARE THOSE WASTES WHICH HAVE A FLASHPOINT OF LESS THAN 140 DEGREES FAHRENHEIT AS DETERMINED BY A PENSKY-MARTENS CLOSED CUP FLASH POINT TESTER. ANOTHER METHOD OF DETERMINING THE FLASH POINT OF A WASTE IS TO REVIEW THE MATERIAL SAFETY DATA SHEET, WHICH CAN BE OBTAINED FROM THE MANUFACTURER OR DISTRIBUTOR OF THE MATERIAL. LACQUER THINNER IS AN EXAMPLE OF A COMMONLY USED SOLVENT WHICH WOULD BE CONSIDERED AS IGNITABLE HAZARDOUS WASTE.

Waste code: F002
Waste name: THE FOLLOWING SPENT HALOGENATED SOLVENTS: TETRACHLOROETHYLENE, METHYLENE CHLORIDE, TRICHLOROETHYLENE, 1,1,1-TRICHLOROETHANE, CHLOROBENZENE, 1,1,2-TRICHLORO-1,2,2-TRIFLUOROETHANE, ORTHO-DICHLOROBENZENE, TRICHLOROFLUOROMETHANE, AND 1,1,2-TRICHLOROETHANE; ALL SPENT SOLVENT MIXTURES/BLENDS CONTAINING, BEFORE USE, A TOTAL OF TEN PERCENT OR MORE (BY VOLUME) OF ONE OR MORE OF THE ABOVE HALOGENATED SOLVENTS OR THOSE LISTED IN F001, F004, OR F005, AND STILL BOTTOMS FROM THE RECOVERY OF THESE SPENT SOLVENTS AND SPENT SOLVENT MIXTURES.

Violation Status: No violations found

P305 **SHERIDAN PLAZA CLNRS** **EDR US Hist Cleaners** **1009183343**
SE **5026 N SHERIDAN RD** **N/A**
1/8-1/4 **CHICAGO, IL**
0.145 mi.
766 ft. **Site 13 of 19 in cluster P**

Relative:
Lower

Actual:
595 ft.

EDR Historical Cleaners:
Name: SOMERSET CLEANERS AND TAILORS
Year: 1981
Type: CLEANERS

Name: SHERIDAN PLAZA CLNRS
Year: 1981
Type: CLEANERS

Name: SHERIDAN PLAZA CLEANERS
Year: 2001
Address: 5026 N SHERIDAN RD

Name: SHERIDAN PLAZA CLEANERS
Year: 2003
Address: 5026 N SHERIDAN RD

P306 SE 1/8-1/4 0.145 mi. 766 ft. | **METHODIST HOSPITAL OF CHICAGO** | **IL LUST** | **S104524836**
5026 NORTH ASHLAND | **N/A**
CHICAGO, IL 60640

Site 14 of 19 in cluster P

Relative: Lower

Actual: 595 ft.

LUST:

Incident Num:	921645
IL EPA Id:	0316035078
Product:	Fuel Oil
IEMA Date:	06/17/1992
Project Manager:	Nickell
Project Manager Phone:	(217) 782-6762
Email:	Not reported
PRP Name:	Methodist Hospital of Chicago
PRP Contact:	Ken Murphy
PRP Address:	5025 North Paulina
PRP City,St,Zip:	Chicago, IL 60640
PRP Phone:	Not reported
Site Classification:	Not reported
Section 57.5(g) Letter:	731
Date Section 57.5(g) Letter:	Not reported
Non LUST Determination Letter:	Not reported
20 Report Received:	07/07/1992
45 Report Received:	04/22/1993
NFA/NFR Letter:	**07/27/1995**
NFR Date Recorded:	Not reported

P307 SE 1/8-1/4 0.145 mi. 766 ft. | **METHODIST HOSPITAL OF CHICAGO** | **IL SPILLS** | **S111884403**
5026 N ASHLAND | **IL BOL** | **N/A**
CHICAGO, IL 60640

Site 15 of 19 in cluster P

Relative: Lower

Actual: 595 ft.

SPILLS:

Incident ID:	19921645
Incident Date:	Not reported
Date Received:	06/18/1992
Facility Address:	5026 N ASHLAND
Facility City:	CHICAGO
PRP Name:	METHODIST HOSPITAL OF CHICAGO
AC:	Not reported
Source Table:	dbo_OCIN_INCIDENTCUR

BOL:

Site Id:	170000498478
Inv Num:	0316035078
Interest Name:	Methodist Hospital Of Chicago
Interest Type:	BOL
Media Code:	LAND

P308 SE 1/8-1/4 0.145 mi. 766 ft. | **SHERIDAN PLAZA CLEANERS**
5026 N SHERIDAN RD
CHICAGO, IL 60640 | **IL AIRS** **S107745992**
IL BOL **N/A**

Site 16 of 19 in cluster P

Relative: Lower

Actual: 595 ft.

IL AIRS:

Facility ID:	15954
ID Number:	031600GBY
Year:	Not reported
Contact Name:	Not reported
Contact Title:	Not reported
Contact Tele:	Not reported
Contact Extention:	Not reported
Contact EMail:	Not reported
Contact Fax:	Not reported
Cease Operation Date:	8/21/2000
SIC Code:	7216
Address Type Code:	LOC

BOL:

Site Id:	170000060680
Inv Num:	0316035047
Interest Name:	Sheridan Plaza Cleaners
Interest Type:	BOL
Media Code:	LAND

Y309 South 1/8-1/4 0.145 mi. 766 ft. | **BANK OF CHICAGO**
1050 W WILSON AVE
CHICAGO, IL 60640 | **RCRA NonGen / NLR** **1000266912**
FINDS **ILD001751981**

Site 1 of 11 in cluster Y

Relative: Lower

Actual: 590 ft.

RCRA NonGen / NLR:

Date form received by agency:	08/24/1987
Facility name:	BANK OF CHICAGO
Facility address:	1050 W WILSON AVE CHICAGO, IL 60640
EPA ID:	ILD001751981
Contact:	JOY NISHIKIMOTO
Contact address:	1050 W WILSON AVE CHICAGO, IL 60640
Contact country:	US
Contact telephone:	(312) 271-8000
Contact email:	Not reported
EPA Region:	05
Classification:	Non-Generator
Description:	Handler: Non-Generators do not presently generate hazardous waste

Owner/Operator Summary:

Owner/operator name:	DRITTER CORP
Owner/operator address:	ADDRESS NOT REPORTED CITY NOT REPORTED, AK 99998
Owner/operator country:	Not reported
Owner/operator telephone:	(312) 555-1212
Legal status:	Private
Owner/Operator Type:	Owner
Owner/Op start date:	Not reported
Owner/Op end date:	Not reported

BANK OF CHICAGO (Continued) **1000266912**

Owner/operator name: NAME NOT REPORTED
Owner/operator address: ADDRESS NOT REPORTED
CITY NOT REPORTED, AK 99998
Owner/operator country: Not reported
Owner/operator telephone: (312) 555-1212
Legal status: Private
Owner/Operator Type: Operator
Owner/Op start date: Not reported
Owner/Op end date: Not reported

Handler Activities Summary:
U.S. importer of hazardous waste: No
Mixed waste (haz. and radioactive): No
Recycler of hazardous waste: No
Transporter of hazardous waste: No
Treater, storer or disposer of HW: No
Underground injection activity: No
On-site burner exemption: No
Furnace exemption: No
Used oil fuel burner: No
Used oil processor: No
User oil refiner: No
Used oil fuel marketer to burner: No
Used oil Specification marketer: No
Used oil transfer facility: No
Used oil transporter: No

Hazardous Waste Summary:
Waste code: D001
Waste name: IGNITABLE HAZARDOUS WASTES ARE THOSE WASTES WHICH HAVE A FLASHPOINT OF LESS THAN 140 DEGREES FAHRENHEIT AS DETERMINED BY A PENSKY-MARTENS CLOSED CUP FLASH POINT TESTER. ANOTHER METHOD OF DETERMINING THE FLASH POINT OF A WASTE IS TO REVIEW THE MATERIAL SAFETY DATA SHEET, WHICH CAN BE OBTAINED FROM THE MANUFACTURER OR DISTRIBUTOR OF THE MATERIAL. LACQUER THINNER IS AN EXAMPLE OF A COMMONLY USED SOLVENT WHICH WOULD BE CONSIDERED AS IGNITABLE HAZARDOUS WASTE.

Violation Status: No violations found

FINDS:

Registry ID: 110005811354

Environmental Interest/Information System
ACES (Illinois - Agency Compliance And Enforcement System) is the Illinois EPA Project to facilitate the permitting operations

RCRAInfo is a national information system that supports the Resource Conservation and Recovery Act (RCRA) program through the tracking of events and activities related to facilities that generate, transport, and treat, store, or dispose of hazardous waste. RCRAInfo allows RCRA program staff to track the notification, permit, compliance, and corrective action activities required under RCRA.

Y310
South
1/8-1/4
0.145 mi.
766 ft.

BANK OF CHICAGO
1050 W WILSON AVE
CHICAGO, IL 60640

IL BOL **S113266707**
N/A

Site 2 of 11 in cluster Y

Relative:
Lower

Actual:
590 ft.

BOL:

Site Id:	170000208629
Inv Num:	0316045009
Interest Name:	Bank Of Chicago
Interest Type:	BOL
Media Code:	LAND

P311
SE
1/8-1/4
0.148 mi.
781 ft.

RAV BENJ
1009 ARGYLE
CHICAGO, IL

EDR US Hist Cleaners **1009216184**
N/A

Site 17 of 19 in cluster P

Relative:
Lower

Actual:
595 ft.

EDR Historical Cleaners:

Name:	RAV BENJ
Year:	1928
Type:	CLOTHES PRESSEERS AND CLEANERS

Z312
North
1/8-1/4
0.148 mi.
783 ft.

NORTH BROADWAY DENTAL CENTER
5912-5930 N BROADWAY ST
CHICAGO, IL 60660

IL BOL **S113708762**
N/A

Site 1 of 31 in cluster Z

Relative:
Lower

Actual:
598 ft.

BOL:

Site Id:	170001945796
Inv Num:	0316775119
Interest Name:	North Broadway Dental Center
Interest Type:	BOL
Media Code:	LAND

Z313
North
1/8-1/4
0.148 mi.
783 ft.

NORTH BROADWAY DENTAL CENTER
5912-5930 NORTH BROADWAY STREET
CHICAGO, IL 60660

IL ENG CONTROLS **S112205045**
IL INST CONTROL **N/A**
IL SRP

Site 2 of 31 in cluster Z

Relative:
Lower

Actual:
598 ft.

ENGINEERING CONTROLS:

Illinois Epa Id:	0316775119
NFR Letter:	03/06/2013
Date NFR Recorded:	06/06/2013
Type Of Site:	Industrial/Commercial
Comprehensive / Focused:	Focused
Remediation Applicant Title:	Ms.
Remediation Applicant Name:	Tracey Ernst
RA Company:	MB Financial Bank, N.A.
RA Address:	6111 North River Road
RA Secondary Address:	Not reported
RA City,St,Zip:	Rosemont, IL 60018-
Institutional Controls:	Groundwater use restriction
Engineered Barriers:	Asphalt barrier

NORTH BROADWAY DENTAL CENTER (Continued) **S112205045**

Worker Caution:	False
Acres:	0.439

IL INSTUTIONAL CONTROL:

Illinois EPA Id:	0316775119
NFR Letter:	03/06/2013
Date NFR Recorded:	06/06/2013
Type Of Site:	Industrial/Commercial
Comprehensive / Focused:	Focused
Remediation Applicant Title:	Ms.
Remediation Applicant Name:	Tracey Ernst
RA Company:	MB Financial Bank, N.A.
RA Address:	6111 North River Road
RA Secondary Address:	Not reported
RA City,St,Zip:	Rosemont, IL 60018-
Institutional Controls:	Groundwater use restriction
Engineered Barriers:	Asphalt barrier
Worker Caution:	False
Acres:	0.439

SRP:

IL EPA Id:	0316775119
US EPA Id:	Not reported
Longitude:	-87.66066
Latitude:	41.98968
Contact Name:	Tracey Ernst
Contact Address:	6111 North River Road
Contact Address2:	Not reported
Contact City,St,Zip:	Rosemont, IL 60018-
Contact Phone:	(847) 653-2417
Date Enrolled:	09/04/2012
Point Of Contact:	Nicholas Cuzzone, P.E.
Consultant Company:	EPS Environmental Services, Inc.
Consultant Address:	7237 West Devon Avenue
Consultant Address2:	Not reported
Consultant City,St,Zip:	Chicago, IL 60631-
Consultant Phone:	(773) 792-3090
Proj Mgr Assigned:	Mehra
Sec. 4 Letter Date:	Not reported
NFR Recorded:	06/06/2013
Active:	False
Total Acres:	0.44
No Further Remediation Letter Dt:	03/06/2013
Remediation Applicant Co:	MB Financial Bank N.A.
Remediation Applicant Title:	Vice President
Remediation Applicant Name:	Ms. Tracey Ernst
Remediation Applicant Company:	MB Financial Bank, N.A.
Remediation Applicant Address:	6111 North River Road
Remediation Applicant Address 2:	Not reported
Remediation Applicant City,St,Zip:	Rosemont, IL 60018-
Illinois EPA:	0316775119
Site Name:	North Broadway Dental Center
NFR Letter:	2013-03-06
NFR Letter Date Recorded:	2013-06-06
Site Type:	Industrial/Commercial
Comprehensive/Focused:	Focused

NORTH BROADWAY DENTAL CENTER (Continued) **S112205045**

Institutional Controls:	Groundwater use restriction
Barrier:	Asphalt barrier
Worker Caution:	False
Acres:	0.439

Z314 North 1/8-1/4 0.148 mi. 784 ft. | **SWIFT GEORGE B ELEMENTARY** | **RCRA-SQG** | **1000906965**
5900 W WINTHROP AVE | **ILD984868596**
CHICAGO, IL 60660

Site 3 of 31 in cluster Z

Relative: Lower

Actual: 598 ft.

RCRA-SQG:

Date form received by agency:	08/16/1994
Facility name:	SWIFT GEORGE B ELEMENTARY
Facility address:	5900 W WINTHROP AVE CHICAGO, IL 60660
EPA ID:	ILD984868596
Contact:	RONALD BIEBEL
Contact address:	1 S 660 MIDWEST RD OAKBROOK TERRACE, IL 60181
Contact country:	US
Contact telephone:	(708) 261-1100
Contact email:	Not reported
EPA Region:	05
Classification:	Small Small Quantity Generator
Description:	Handler: generates more than 100 and less than 1000 kg of hazardous waste during any calendar month and accumulates less than 6000 kg of hazardous waste at any time; or generates 100 kg or less of hazardous waste during any calendar month, and accumulates more than 1000 kg of hazardous waste at any time

Owner/Operator Summary:

Owner/operator name:	PUBLIC BLDG COMMISSION OF CHICAGO
Owner/operator address:	RICHARD J DALEY CTR CHICAGO, IL 60602
Owner/operator country:	Not reported
Owner/operator telephone:	(312) 744-3050
Legal status:	Private
Owner/Operator Type:	Owner
Owner/Op start date:	Not reported
Owner/Op end date:	Not reported

Handler Activities Summary:

U.S. importer of hazardous waste:	No
Mixed waste (haz. and radioactive):	No
Recycler of hazardous waste:	No
Transporter of hazardous waste:	No
Treater, storer or disposer of HW:	No
Underground injection activity:	No
On-site burner exemption:	No
Furnace exemption:	No
Used oil fuel burner:	No
Used oil processor:	No
User oil refiner:	No
Used oil fuel marketer to burner:	No
Used oil Specification marketer:	No

SWIFT GEORGE B ELEMENTARY (Continued) **1000906965**

Used oil transfer facility: No
Used oil transporter: No

Hazardous Waste Summary:
Waste code: D000
Waste name: Not Defined

Waste code: D003
Waste name: A MATERIAL IS CONSIDERED TO BE A REACTIVE HAZARDOUS WASTE IF IT IS NORMALLY UNSTABLE, REACTS VIOLENTLY WITH WATER, GENERATES TOXIC GASES WHEN EXPOSED TO WATER OR CORROSIVE MATERIALS, OR IF IT IS CAPABLE OF DETONATION OR EXPLOSION WHEN EXPOSED TO HEAT OR A FLAME. ONE EXAMPLE OF SUCH WASTE WOULD BY WASTE GUNPOWDER.

Waste code: D008
Waste name: LEAD

Violation Status: No violations found

S315
East
1/8-1/4
0.150 mi.
792 ft.

MODERNETTE CLNRS **EDR US Hist Cleaners** **1009185432**
1010 W FOSTER **N/A**
CHICAGO, IL

Site 6 of 10 in cluster S

Relative:
Lower

Actual:
592 ft.

EDR Historical Cleaners:
Name: MODERNETTE CLNRS
Year: 1981
Type: CLEANERS

V316
South
1/8-1/4
0.150 mi.
792 ft.

WHITE CLEANERS **EDR US Hist Cleaners** **1009212227**
1217 WILSON AV **N/A**
CHICAGO, IL

Site 11 of 16 in cluster V

Relative:
Lower

Actual:
593 ft.

EDR Historical Cleaners:
Name: WHITE CLEANERS
Year: 1923
Type: CLEANERS AND DYERS CONTD

Name: WHITE CLEANERS
Year: 1928
Type: CLOTHES PRESSERS AND CLEANERS

Z317
North
1/8-1/4
0.154 mi.
811 ft.

MILITARY & NAVAL DEPT CHIC BROADWAY **FINDS** **1008151601**
5917 N BROADWAY AVE **IL AIRS** **N/A**
CHICAGO, IL **IL BOL**

Site 4 of 31 in cluster Z

Relative:
Lower

Actual:
598 ft.

FINDS:

Registry ID: 110018484282

MILITARY & NAVAL DEPT CHIC BROADWAY (Continued) **1008151601**

Environmental Interest/Information System

AFS (Aerometric Information Retrieval System (AIRS) Facility Subsystem) replaces the former Compliance Data System (CDS), the National Emission Data System (NEDS), and the Storage and Retrieval of Aerometric Data (SAROAD). AIRS is the national repository for information concerning airborne pollution in the United States. AFS is used to track emissions and compliance data from industrial plants. AFS data are utilized by states to prepare State Implementation Plans to comply with regulatory programs and by EPA as an input for the estimation of total national emissions. AFS is undergoing a major redesign to support facility operating permits required under Title V of the Clean Air Act.

ACES (Illinois - Agency Compliance And Enforcement System) is the Illinois EPA Project to facilitate the permitting operations

IL AIRS:

Facility ID:	3294
ID Number:	031600DLC
Year:	Not reported
Contact Name:	Not reported
Contact Title:	Not reported
Contact Tele:	Not reported
Contact Extention:	Not reported
Contact EMail:	Not reported
Contact Fax:	Not reported
Cease Operation Date:	6/17/1997
SIC Code:	9711
Address Type Code:	LOC

BOL:

Site Id:	170000049249
Inv Num:	0316775052
Interest Name:	Il Dept Of Military Affairs
Interest Type:	BOL
Media Code:	LAND

Z318 **BROADWAY ARMORY** **IL UST** **U001142611**
North **5917 N BROADWAY AVE** **N/A**
1/8-1/4 **CHICAGO, IL 60660**
0.154 mi.
811 ft. **Site 5 of 31 in cluster Z**

Relative:
Lower

Actual:
598 ft.

UST:

Facility ID:	2008720
Facility Status:	EXEMPT
Facility Type:	**NONE**
Owner Id:	U0007399
Owner Name:	Illinois Department of Military Affairs
Owner Address:	1301 North MacArthur Boulevard
Owner City,St,Zip:	Springfield, IL 627022399
Tank Number:	1
Tank Status:	**Exempt from registration**
Tank Capacity:	6000
Tank Substance:	Heating Oil

BROADWAY ARMORY (Continued) **U001142611**

Last Used Date:	1/1/1984
OSFM First Notify Date:	5/1/1986
Red Tag Issue Date:	Not reported
Install Date:	1/1/1954
Green Tag Decal:	**Not reported**
Green Tag Issue Date:	**Not reported**
Green Tag Expire Date:	**Not reported**
Self Service Permit Inspection Date:	**Not reported**
Self Service Permit Expire Date:	**Not reported**
Fee Due:	Not reported

S319 **EXCEL CLNRS** **EDR US Hist Cleaners** **1009204857**
East **1008 FOSTER AV** **N/A**
1/8-1/4 **CHICAGO, IL**
0.154 mi.
812 ft. **Site 7 of 10 in cluster S**

Relative:
Lower

Actual:
592 ft.

EDR Historical Cleaners:

Name:	EXCEL CLNRS
Year:	1928
Type:	CLEANERS GARMENTS CURTAINS AND DRAPERIES

V320 **PURITY LAUNDRY** **EDR US Hist Cleaners** **1009198708**
South **1220 WILSON AV** **N/A**
1/8-1/4 **CHICAGO, IL**
0.155 mi.
820 ft. **Site 12 of 16 in cluster V**

Relative:
Lower

Actual:
593 ft.

EDR Historical Cleaners:

Name:	PURRTY HAND LAUNDRY
Year:	1923
Type:	LAUNDRIES
Name:	PURITY LAUNDRY
Year:	1928
Type:	LAUNDRIES STEAM

S321 **SUN GLOW HAND LAUNDRY** **EDR US Hist Cleaners** **1009200719**
East **1007 FOSTER AV** **N/A**
1/8-1/4 **CHICAGO, IL**
0.157 mi.
829 ft. **Site 8 of 10 in cluster S**

Relative:
Lower

Actual:
592 ft.

EDR Historical Cleaners:

Name:	SUN GLOW HAND LAUNDRY
Year:	1928
Type:	LAUNDRIES HAND

M322
SSE
1/8-1/4
0.160 mi.
846 ft.

MOURAD BROS
1005 LELAND AV
CHICAGO, IL

EDR US Hist Cleaners **1009206959**
N/A

Site 14 of 15 in cluster M

Relative:
Lower

Actual:
595 ft.

EDR Historical Cleaners:

Name:	MOURAD BROS
Year:	1923
Type:	CLEANERS AND DYERS CONTD
Name:	MAURAD BROS
Year:	1928
Type:	CARPET CLEANERS AND LAYERS

V323
South
1/8-1/4
0.162 mi.
853 ft.

LUCKY CLEANERS
1226 W WILSON AVE
CHICAGO, IL

EDR US Hist Cleaners **1009188132**
N/A

Site 13 of 16 in cluster V

Relative:
Lower

Actual:
593 ft.

EDR Historical Cleaners:

Name:	LUCKY CLEANERS
Year:	2003
Type:	CLEANERS
Name:	LUCKY CLEANERS
Year:	2005
Address:	1226 W WILSON AVE
Name:	LUCKY CLEANERS
Year:	2006
Address:	1226 W WILSON AVE
Name:	LUCKY CLEANERS
Year:	2007
Address:	1226 W WILSON AVE
Name:	LUCKY CLEANERS
Year:	2008
Address:	1226 W WILSON AVE
Name:	LUCKY CLEANERS
Year:	2010
Address:	1226 W WILSON AVE
Name:	LUCKY CLEANERS
Year:	2011
Address:	1226 W WILSON AVE
Name:	LUCKY CLEANERS
Year:	2012
Address:	1226 W WILSON AVE

U324 **INSTITUTE OF CULTUNAL AFFAIRS** **IL UST** **U003104557**
SSE **4750 N SHERIDAN RD** **N/A**
1/8-1/4 **CHICAGO, IL 60640**
0.163 mi.
859 ft. **Site 6 of 13 in cluster U**

Relative:
Lower

Actual:
595 ft.

UST:

Facility ID:	2034807
Facility Status:	CLOSED
Facility Type:	**PRIVATE INSTITUTION**
Owner Id:	U0024601
Owner Name:	Ecumenical Institute
Owner Address:	4750 N Sheridan Rd
Owner City,St,Zip:	Chicago, IL 60640
Tank Number:	1
Tank Status:	**Abandoned in place**
Tank Capacity:	2500
Tank Substance:	Heating Oil
Last Used Date:	5/15/1978
OSFM First Notify Date:	3/7/1996
Red Tag Issue Date:	Not reported
Install Date:	Not reported
Green Tag Decal:	**Not reported**
Green Tag Issue Date:	**Not reported**
Green Tag Expire Date:	**Not reported**
Self Service Permit Inspection Date:	**Not reported**
Self Service Permit Expire Date:	**Not reported**
Fee Due:	Not reported
Tank Number:	2
Tank Status:	**Abandoned in place**
Tank Capacity:	2500
Tank Substance:	Heating Oil
Last Used Date:	5/15/1978
OSFM First Notify Date:	3/7/1996
Red Tag Issue Date:	Not reported
Install Date:	Not reported
Green Tag Decal:	**Not reported**
Green Tag Issue Date:	**Not reported**
Green Tag Expire Date:	**Not reported**
Self Service Permit Inspection Date:	**Not reported**
Self Service Permit Expire Date:	**Not reported**
Fee Due:	Not reported

P325 **SCHULLMAN JOS W** **EDR US Hist Cleaners** **1009200697**
SE **1002 ARGYLE** **N/A**
1/8-1/4 **CHICAGO, IL**
0.164 mi.
866 ft. **Site 18 of 19 in cluster P**

Relative:
Lower

Actual:
594 ft.

EDR Historical Cleaners:

Name:	SCHULLMAN JOS W
Year:	1928
Type:	LAUNDRIES HAND

M326 SSE 1/8-1/4 0.165 mi. 870 ft. | **WOLF, STEVE**
4701 N SHERIDAN RD
CHICAGO, IL 60640 | **IL BOL** | **S113266660**
N/A

Site 15 of 15 in cluster M

Relative: Lower

Actual: 594 ft.

BOL:

Site Id:	170000498833
Inv Num:	0316035150
Interest Name:	Wolf, Steve
Interest Type:	BOL
Media Code:	LAND

Z327 North 1/8-1/4 0.165 mi. 871 ft. | **PRINCE AUTO RPR**
5921 N BROADWAY
CHICAGO, IL | **RCRA-SQG**
FINDS | **1000614697**
ILD984850123

Site 6 of 31 in cluster Z

Relative: Lower

Actual: 598 ft.

RCRA-SQG:

Date form received by agency:	01/27/1992
Facility name:	PRINCE AUTO RPR
Facility address:	5921 N BROADWAY CHICAGO, IL 60660
EPA ID:	ILD984850123
Contact:	ABDUL DADA
Contact address:	5921 N BROADWAY CHICAGO, IL 60660
Contact country:	US
Contact telephone:	(312) 275-9200
Contact email:	Not reported
EPA Region:	05
Classification:	Small Small Quantity Generator
Description:	Handler: generates more than 100 and less than 1000 kg of hazardous waste during any calendar month and accumulates less than 6000 kg of hazardous waste at any time; or generates 100 kg or less of hazardous waste during any calendar month, and accumulates more than 1000 kg of hazardous waste at any time

Owner/Operator Summary:

Owner/operator name:	DADA ABDUL
Owner/operator address:	5921 N BROADWAY CHICAGO, IL 60660
Owner/operator country:	Not reported
Owner/operator telephone:	(312) 275-9200
Legal status:	Private
Owner/Operator Type:	Owner
Owner/Op start date:	Not reported
Owner/Op end date:	Not reported

Handler Activities Summary:

U.S. importer of hazardous waste:	No
Mixed waste (haz. and radioactive):	No
Recycler of hazardous waste:	No
Transporter of hazardous waste:	No
Treater, storer or disposer of HW:	No
Underground injection activity:	No
On-site burner exemption:	No
Furnace exemption:	No

PRINCE AUTO RPR (Continued) **1000614697**

Used oil fuel burner: No
Used oil processor: No
User oil refiner: No
Used oil fuel marketer to burner: No
Used oil Specification marketer: No
Used oil transfer facility: No
Used oil transporter: No

Hazardous Waste Summary:
Waste code: D001
Waste name: IGNITABLE HAZARDOUS WASTES ARE THOSE WASTES WHICH HAVE A FLASHPOINT OF LESS THAN 140 DEGREES FAHRENHEIT AS DETERMINED BY A PENSKY-MARTENS CLOSED CUP FLASH POINT TESTER. ANOTHER METHOD OF DETERMINING THE FLASH POINT OF A WASTE IS TO REVIEW THE MATERIAL SAFETY DATA SHEET, WHICH CAN BE OBTAINED FROM THE MANUFACTURER OR DISTRIBUTOR OF THE MATERIAL. LACQUER THINNER IS AN EXAMPLE OF A COMMONLY USED SOLVENT WHICH WOULD BE CONSIDERED AS IGNITABLE HAZARDOUS WASTE.

Violation Status: No violations found

FINDS:

Registry ID: 110005905011

Environmental Interest/Information System
RCRAInfo is a national information system that supports the Resource Conservation and Recovery Act (RCRA) program through the tracking of events and activities related to facilities that generate, transport, and treat, store, or dispose of hazardous waste. RCRAInfo allows RCRA program staff to track the notification, permit, compliance, and corrective action activities required under RCRA.

U328 **HIS N HERS CLNRS** **EDR US Hist Cleaners** **1009183834**
SSE **4802 N SHERIDAN RD** **N/A**
1/8-1/4 **CHICAGO, IL**
0.166 mi.
875 ft. **Site 7 of 13 in cluster U**

Relative: **Lower**
Actual: **595 ft.**

EDR Historical Cleaners:
Name: HIS N HERS CLNRS
Year: 1981
Type: CLEANERS

U329 **S & L COIN LAUNDRY** **EDR US Hist Cleaners** **1009184456**
SSE **4804 N SHERIDAN RD** **N/A**
1/8-1/4 **CHICAGO, IL**
0.166 mi.
876 ft. **Site 8 of 13 in cluster U**

Relative: **Lower**
Actual: **595 ft.**

EDR Historical Cleaners:
Name: S & L COIN LAUNDRY
Year: 2003
Type: LAUNDRIES

Name: S & L COIN LAUNDRY

S & L COIN LAUNDRY (Continued) **1009184456**

Year: 1999
Address: 4804 N SHERIDAN RD

Name: S & L COIN LAUNDRY
Year: 2000
Address: 4804 N SHERIDAN RD

Name: S & L COIN LAUNDRY
Year: 2002
Address: 4804 N SHERIDAN RD

Name: S & L COIN LAUNDRY
Year: 2003
Address: 4804 N SHERIDAN RD

Name: S & L COIN LAUNDRY
Year: 2004
Address: 4804 N SHERIDAN RD

Name: S & L COIN LAUNDRY
Year: 2010
Address: 4804 N SHERIDAN RD

Name: SPRING COIN LAUNDRY
Year: 2011
Address: 4804 N SHERIDAN RD

Name: S & L COIN LAUNDRY
Year: 2011
Address: 4804 N SHERIDAN RD

Name: S & L COIN LAUNDRY
Year: 2012
Address: 4804 N SHERIDAN RD

Name: SPRING COIN LAUNDRY
Year: 2012
Address: 4804 N SHERIDAN RD

U330 **EDR US Hist Cleaners** **1015066151**
SSE **4820 N SHERIDAN RD** **N/A**
1/8-1/4 **CHICAGO, IL 60640**
0.166 mi.
876 ft. **Site 9 of 13 in cluster U**

Relative:
Lower

Actual:
595 ft.

EDR Historical Cleaners:
Name: J & S CLEANERS
Year: 2010
Address: 4820 N SHERIDAN RD

Name: J & S CLEANERS
Year: 2011
Address: 4820 N SHERIDAN RD

Name: J & S CLEANERS
Year: 2012
Address: 4820 N SHERIDAN RD

AA331
SSE
1/8-1/4
0.166 mi.
876 ft.

4924 N SHERIDAN RD
CHICAGO, IL 60640

Site 1 of 6 in cluster AA

EDR US Hist Cleaners **1015067060**
N/A

Relative:
Lower

Actual:
595 ft.

EDR Historical Cleaners:

Name:	4924 SHERIDAN LAUNDROMAT
Year:	2001
Address:	4924 N SHERIDAN RD
Name:	4924 SHERIDAN LAUNDROMAT
Year:	2004
Address:	4924 N SHERIDAN RD

U332
SSE
1/8-1/4
0.166 mi.
876 ft.

J & S CLEANERS
4816 N SHERIDAN RD
CHICAGO, IL

Site 10 of 13 in cluster U

EDR US Hist Cleaners **1009184058**
N/A

Relative:
Lower

Actual:
595 ft.

EDR Historical Cleaners:

Name:	J & S CLEANERS
Year:	2003
Type:	CLEANERS
Name:	J & S CLEANERS
Year:	2001
Address:	4816 N SHERIDAN RD
Name:	J & S CLEANERS
Year:	2003
Address:	4816 N SHERIDAN RD
Name:	J & S CLEANERS
Year:	2004
Address:	4816 N SHERIDAN RD

S333
ESE
1/8-1/4
0.166 mi.
879 ft.

5064 N SHERIDAN RD
CHICAGO, IL 60640

Site 9 of 10 in cluster S

EDR US Hist Cleaners **1009188624**
N/A

Relative:
Lower

Actual:
594 ft.

EDR Historical Cleaners:

Name:	LAKESHORE CLEANERS
Year:	2003
Type:	CLEANERS
Name:	LAKESHORE CLEANERS
Year:	2001
Address:	5064 N SHERIDAN RD
Name:	LAKESHORE CLEANERS
Year:	2003
Address:	5064 N SHERIDAN RD
Name:	LAKESHORE CLEANERS

(Continued) **1009188624**

Year: 2005
Address: 5064 N SHERIDAN RD

Name: LAKESHORE CLEANERS
Year: 2006
Address: 5064 N SHERIDAN RD

Name: LAKESHORE CLEANERS
Year: 2010
Address: 5064 N SHERIDAN RD

Name: LAKESHORE CLEANERS
Year: 2011
Address: 5064 N SHERIDAN RD

Name: LAKESHORE CLEANERS
Year: 2012
Address: 5064 N SHERIDAN RD

AB334 **LAKE TERRACE APTS** **IL UST** **U003769814**
ESE **5050 N SHERIDAN RD** **N/A**
1/8-1/4 **CHICAGO, IL 60604**
0.167 mi.
880 ft. **Site 1 of 5 in cluster AB**

Relative:
Lower

Actual:
594 ft.

UST:

Facility ID:	2040513
Facility Status:	EXEMPT
Facility Type:	**NONE**
Owner Id:	U0030155
Owner Name:	Sheridan Lakeview LP
Owner Address:	5050 N Sheridan Rd
Owner City,St,Zip:	Chicago, IL 60604
Tank Number:	1
Tank Status:	**Exempt from registration**
Tank Capacity:	5500
Tank Substance:	Heating Oil
Last Used Date:	1/1/1960
OSFM First Notify Date:	Not reported
Red Tag Issue Date:	Not reported
Install Date:	Not reported
Green Tag Decal:	**Not reported**
Green Tag Issue Date:	**Not reported**
Green Tag Expire Date:	**Not reported**
Self Service Permit Inspection Date:	**Not reported**
Self Service Permit Expire Date:	**Not reported**
Fee Due:	Not reported

S335 ESE 1/8-1/4 0.167 mi. 880 ft. | **DAVE S CARPETCARE CARPET 5100 N SHERIDAN RD CHICAGO, IL** | **EDR US Hist Cleaners** | **1009185336 N/A**

Site 10 of 10 in cluster S

Relative: Lower

Actual: 593 ft.

EDR Historical Cleaners:

Name:	DAVE S CARPETCARE CARPET
Year:	2003
Type:	CARPET AND RUG CLEANERS

AB336 SE 1/8-1/4 0.167 mi. 880 ft. | **WR PROPERTY MGT CO LLC 5036 N SHERIDAN RD CHICAGO, IL 60640** | **RCRA-SQG** | **1014923275 ILR000167924**

Site 2 of 5 in cluster AB

Relative: Lower

Actual: 594 ft.

RCRA-SQG:

Date form received by agency:	12/07/2011
Facility name:	WR PROPERTY MGT CO LLC
Facility address:	5036 N SHERIDAN RD CHICAGO, IL 60640
EPA ID:	ILR000167924
Contact:	JEREMY DAVIS
Contact address:	Not reported Not reported
Contact country:	US
Contact telephone:	(773) 484-9287
Contact email:	Not reported
EPA Region:	05
Classification:	Small Small Quantity Generator
Description:	Handler: generates more than 100 and less than 1000 kg of hazardous waste during any calendar month and accumulates less than 6000 kg of hazardous waste at any time; or generates 100 kg or less of hazardous waste during any calendar month, and accumulates more than 1000 kg of hazardous waste at any time

Owner/Operator Summary:

Owner/operator name:	WR PROPERTY MGT CO LLC
Owner/operator address:	Not reported Not reported
Owner/operator country:	US
Owner/operator telephone:	Not reported
Legal status:	Private
Owner/Operator Type:	Owner
Owner/Op start date:	12/07/2011
Owner/Op end date:	Not reported

Owner/operator name:	WR PROPERTY MGT CO LLC
Owner/operator address:	Not reported Not reported
Owner/operator country:	US
Owner/operator telephone:	Not reported
Legal status:	Private
Owner/Operator Type:	Operator
Owner/Op start date:	12/07/2011
Owner/Op end date:	Not reported

WR PROPERTY MGT CO LLC (Continued) **1014923275**

Handler Activities Summary:

U.S. importer of hazardous waste:	No
Mixed waste (haz. and radioactive):	No
Recycler of hazardous waste:	No
Transporter of hazardous waste:	No
Treater, storer or disposer of HW:	No
Underground injection activity:	No
On-site burner exemption:	No
Furnace exemption:	No
Used oil fuel burner:	No
Used oil processor:	No
User oil refiner:	No
Used oil fuel marketer to burner:	No
Used oil Specification marketer:	No
Used oil transfer facility:	No
Used oil transporter:	No

Hazardous Waste Summary:

Waste code:	D008
Waste name:	LEAD
Violation Status:	No violations found

AB337 **WR PROPERTY MGT CO LLC** **IL BOL** **S113266694**
SE **5036 N SHERIDAN RD** **N/A**
1/8-1/4 **CHICAGO, IL 60640**
0.167 mi.
880 ft. **Site 3 of 5 in cluster AB**

Relative:
Lower

Actual:
594 ft.

BOL:

Site Id:	170001906285
Inv Num:	0316035197
Interest Name:	WR Property Mgt Co LLC
Interest Type:	BOL
Media Code:	LAND

U338 **GOLD DRY CLEANERS** **EDR US Hist Cleaners** **1009184518**
SSE **4751 N SHERIDAN RD** **N/A**
1/8-1/4 **CHICAGO, IL**
0.167 mi.
880 ft. **Site 11 of 13 in cluster U**

Relative:
Lower

Actual:
595 ft.

EDR Historical Cleaners:

Name:	GOLD DRY CLEANERS
Year:	2003
Type:	CLEANERS
Name:	GOLD DRY CLEANERS
Year:	2002
Address:	4751 N SHERIDAN RD
Name:	GOLD DRY CLEANERS
Year:	2003
Address:	4751 N SHERIDAN RD

U339
SSE
1/8-1/4
0.167 mi.
880 ft.

SUN CLNRS
4755 N SHERIDAN RD
CHICAGO, IL

EDR US Hist Cleaners **1009186076**
N/A

Site 12 of 13 in cluster U

Relative:
Lower

Actual:
595 ft.

EDR Historical Cleaners:

Name:	SUN CLNRS
Year:	1981
Type:	CLEANERS

AC340
NNE
1/8-1/4
0.167 mi.
881 ft.

5440 N SHERIDAN RD
CHICAGO, IL 60640

EDR US Hist Cleaners **1009185162**
N/A

Site 1 of 6 in cluster AC

Relative:
Lower

Actual:
592 ft.

EDR Historical Cleaners:

Name:	PARK CLEANERS
Year:	2003
Type:	CLEANERS
Name:	PARK CLEANERS
Year:	2005
Address:	5440 N SHERIDAN RD

AD341
NNE
1/8-1/4
0.167 mi.
883 ft.

OSTERMAN BEACH LIGHTHOUSE
5800 N SHERIDAN RD
CHICAGO, IL 60660

RCRA-CESQG **1011862008**
ILR000155416

Site 1 of 6 in cluster AD

Relative:
Lower

Actual:
584 ft.

RCRA-CESQG:

Date form received by agency:	10/27/2008
Facility name:	OSTERMAN BEACH LIGHTHOUSE
Facility address:	5800 N SHERIDAN RD CHICAGO, IL 60660
EPA ID:	ILR000155416
Mailing address:	541 N FAIRBANKS CHICAGO, IL 60611
Contact:	LEE ANN THOMAS
Contact address:	Not reported Not reported
Contact country:	Not reported
Contact telephone:	(312) 742-4287
Contact email:	Not reported
EPA Region:	05
Classification:	Conditionally Exempt Small Quantity Generator
Description:	Handler: generates 100 kg or less of hazardous waste per calendar month, and accumulates 1000 kg or less of hazardous waste at any time; or generates 1 kg or less of acutely hazardous waste per calendar month, and accumulates at any time: 1 kg or less of acutely hazardous waste; or 100 kg or less of any residue or contaminated soil, waste or other debris resulting from the cleanup of a spill, into or on any land or water, of acutely hazardous waste; or generates 100 kg or less of any residue or contaminated soil, waste or other debris resulting from the cleanup of a spill, into or on any land or water, of acutely hazardous waste during any calendar month, and accumulates at any

OSTERMAN BEACH LIGHTHOUSE (Continued) **1011862008**

time: 1 kg or less of acutely hazardous waste; or 100 kg or less of any residue or contaminated soil, waste or other debris resulting from the cleanup of a spill, into or on any land or water, of acutely hazardous waste

Owner/Operator Summary:

Owner/operator name:	CHICAGO PARK DIST
Owner/operator address:	541 N FAIRBANKS CHICAGO, IL 60611
Owner/operator country:	US
Owner/operator telephone:	Not reported
Legal status:	Municipal
Owner/Operator Type:	Operator
Owner/Op start date:	10/27/2008
Owner/Op end date:	Not reported

Owner/operator name:	CHICAGO PARK DIST
Owner/operator address:	541 N FAIRBANKS CHICAGO, IL 60611
Owner/operator country:	US
Owner/operator telephone:	Not reported
Legal status:	Municipal
Owner/Operator Type:	Owner
Owner/Op start date:	10/27/2008
Owner/Op end date:	Not reported

Handler Activities Summary:

U.S. importer of hazardous waste:	No
Mixed waste (haz. and radioactive):	No
Recycler of hazardous waste:	No
Transporter of hazardous waste:	No
Treater, storer or disposer of HW:	No
Underground injection activity:	No
On-site burner exemption:	No
Furnace exemption:	No
Used oil fuel burner:	No
Used oil processor:	No
User oil refiner:	No
Used oil fuel marketer to burner:	No
Used oil Specification marketer:	No
Used oil transfer facility:	No
Used oil transporter:	No

Hazardous Waste Summary:

Waste code:	D008
Waste name:	LEAD

Violation Status: No violations found

AD342 **OSTERMAN BEACH LIGHTHOUSE** **IL BOL** **S113274678**
NNE **5800 N SHERIDAN RD** **N/A**
1/8-1/4 **CHICAGO, IL 60660**
0.167 mi.
883 ft. **Site 2 of 6 in cluster AD**

Relative:
Lower

Actual:
584 ft.

BOL:

Site Id:	170001788073
Inv Num:	0316775108
Interest Name:	Osterman Beach Lighthouse
Interest Type:	BOL
Media Code:	LAND

AE343 **EDR US Hist Cleaners** **1009184622**
ENE **5240 N SHERIDAN RD** **N/A**
1/8-1/4 **CHICAGO, IL 60640**
0.167 mi.
883 ft. **Site 1 of 4 in cluster AE**

Relative:
Lower

Actual:
592 ft.

EDR Historical Cleaners:

Name:	ADVANCE CLNRS
Year:	1981
Type:	CLEANERS
Name:	ADVANCE CLEANERS
Year:	2003
Type:	CLEANERS
Name:	ADVANCE CLEANERS
Year:	2001
Address:	5240 N SHERIDAN RD
Name:	ADVANCE CLEANERS
Year:	2005
Address:	5240 N SHERIDAN RD

AF344 **EDR US Hist Cleaners** **1009184477**
NE **5320 N SHERIDAN RD** **N/A**
1/8-1/4 **CHICAGO, IL 60640**
0.168 mi.
885 ft. **Site 1 of 3 in cluster AF**

Relative:
Lower

Actual:
592 ft.

EDR Historical Cleaners:

Name:	COIN MACH
Year:	2003
Type:	LAUNDRIES
Name:	MACKE LAUNDRY SERVICE
Year:	1999
Address:	5320 N SHERIDAN RD
Name:	MACKE LAUNDRY SERVICE
Year:	2000
Address:	5320 N SHERIDAN RD

AA345 SSE 1/8-1/4 0.168 mi. 886 ft. | **MCCUTCHEON JOHN SCHOOL**
4865 N SHERIDAN RD
CHICAGO, IL 60640

RCRA-CESQG FINDS | **1000907340 IL0000594713**

Site 2 of 6 in cluster AA

Relative: Lower

Actual: 595 ft.

RCRA-CESQG:

Date form received by agency:	07/30/2009
Facility name:	MCCUTCHEON JOHN SCHOOL
Facility address:	4865 N SHERIDAN RD CHICAGO, IL 60640
EPA ID:	IL0000594713
Mailing address:	8501 W 191ST ST BOX 10 MOKENA, IL 60448
Contact:	THOMAS CONNELLY
Contact address:	8501 W 191ST ST BOX 10 MOKENA, IL 60448
Contact country:	US
Contact telephone:	(708) 923-0202
Contact email:	Not reported
EPA Region:	05
Classification:	Conditionally Exempt Small Quantity Generator
Description:	Handler: generates 100 kg or less of hazardous waste per calendar month, and accumulates 1000 kg or less of hazardous waste at any time; or generates 1 kg or less of acutely hazardous waste per calendar month, and accumulates at any time: 1 kg or less of acutely hazardous waste; or 100 kg or less of any residue or contaminated soil, waste or other debris resulting from the cleanup of a spill, into or on any land or water, of acutely hazardous waste; or generates 100 kg or less of any residue or contaminated soil, waste or other debris resulting from the cleanup of a spill, into or on any land or water, of acutely hazardous waste during any calendar month, and accumulates at any time: 1 kg or less of acutely hazardous waste; or 100 kg or less of any residue or contaminated soil, waste or other debris resulting from the cleanup of a spill, into or on any land or water, of acutely hazardous waste

Owner/Operator Summary:

Owner/operator name:	CHICAGO PUBLIC SCHOOLS
Owner/operator address:	1819 W PERSHING RD 6WW CHICAGO, IL 60609
Owner/operator country:	Not reported
Owner/operator telephone:	(773) 535-7038
Legal status:	Municipal
Owner/Operator Type:	Owner
Owner/Op start date:	Not reported
Owner/Op end date:	Not reported

Handler Activities Summary:

U.S. importer of hazardous waste:	No
Mixed waste (haz. and radioactive):	No
Recycler of hazardous waste:	No
Transporter of hazardous waste:	No
Treater, storer or disposer of HW:	No
Underground injection activity:	No
On-site burner exemption:	No
Furnace exemption:	No
Used oil fuel burner:	No

MCCUTCHEON JOHN SCHOOL (Continued) **1000907340**

Used oil processor: No
User oil refiner: No
Used oil fuel marketer to burner: No
Used oil Specification marketer: No
Used oil transfer facility: No
Used oil transporter: No

Historical Generators:
Date form received by agency: 12/04/1998
Facility name: MCCUTCHEON JOHN SCHOOL
Classification: Conditionally Exempt Small Quantity Generator

Hazardous Waste Summary:
Waste code: D000
Waste name: Not Defined

Waste code: D003
Waste name: A MATERIAL IS CONSIDERED TO BE A REACTIVE HAZARDOUS WASTE IF IT IS NORMALLY UNSTABLE, REACTS VIOLENTLY WITH WATER, GENERATES TOXIC GASES WHEN EXPOSED TO WATER OR CORROSIVE MATERIALS, OR IF IT IS CAPABLE OF DETONATION OR EXPLOSION WHEN EXPOSED TO HEAT OR A FLAME. ONE EXAMPLE OF SUCH WASTE WOULD BY WASTE GUNPOWDER.

Waste code: D006
Waste name: CADMIUM

Waste code: D008
Waste name: LEAD

Waste code: D009
Waste name: MERCURY

Waste code: D000
Waste name: Not Defined

Waste code: D003
Waste name: A MATERIAL IS CONSIDERED TO BE A REACTIVE HAZARDOUS WASTE IF IT IS NORMALLY UNSTABLE, REACTS VIOLENTLY WITH WATER, GENERATES TOXIC GASES WHEN EXPOSED TO WATER OR CORROSIVE MATERIALS, OR IF IT IS CAPABLE OF DETONATION OR EXPLOSION WHEN EXPOSED TO HEAT OR A FLAME. ONE EXAMPLE OF SUCH WASTE WOULD BY WASTE GUNPOWDER.

Waste code: D006
Waste name: CADMIUM

Waste code: D008
Waste name: LEAD

Waste code: D009
Waste name: MERCURY

Waste code: X002
Waste name: POLYCHLORINATED BIPHENOLS (PCBs)

Violation Status: No violations found

MCCUTCHEON JOHN SCHOOL (Continued) **1000907340**

FINDS:

Registry ID: 110005803700

Environmental Interest/Information System
NCDB (National Compliance Data Base) supports implementation of the Federal Insecticide, Fungicide, and Rodenticide Act (FIFRA) and the Toxic Substances Control Act (TSCA). The system tracks inspections in regions and states with cooperative agreements, enforcement actions, and settlements.

ACES (Illinois - Agency Compliance And Enforcement System) is the Illinois EPA Project to facilitate the permitting operations

RCRAInfo is a national information system that supports the Resource Conservation and Recovery Act (RCRA) program through the tracking of events and activities related to facilities that generate, transport, and treat, store, or dispose of hazardous waste. RCRAInfo allows RCRA program staff to track the notification, permit, compliance, and corrective action activities required under RCRA.

AA346 **JOHN T MCCUTCHEON SCHOOL** **IL BOL** **S113266625**
SSE **4865 N SHERIDAN RD** **N/A**
1/8-1/4 **CHICAGO, IL 60640**
0.168 mi.
886 ft. **Site 3 of 6 in cluster AA**

Relative:
Lower

Actual:
595 ft.

BOL:
Site Id: 170000202876
Inv Num: 0316035098
Interest Name: John T Mccutcheon School
Interest Type: BOL
Media Code: LAND

W347 **5816 N SHERIDAN RD BLDG** **RCRA NonGen / NLR** **1000824063**
NNE **5816 N SHERIDAN RD** **FINDS** **ILD984904318**
1/8-1/4 **CHICAGO, IL 60660**
0.168 mi.
886 ft. **Site 5 of 8 in cluster W**

Relative:
Lower

Actual:
584 ft.

RCRA NonGen / NLR:
Date form received by agency: 04/01/2006
Facility name: 5816 N SHERIDAN RD BLDG
Facility address: 5816 N SHERIDAN RD
CHICAGO, IL 60660
EPA ID: ILD984904318
Contact: ENV COORDINATOR
Contact address: Not reported
Not reported
Contact country: Not reported
Contact telephone: (847) 328-3520
Contact email: Not reported
EPA Region: 05
Classification: Non-Generator
Description: Handler: Non-Generators do not presently generate hazardous waste

5816 N SHERIDAN RD BLDG (Continued) **1000824063**

Owner/Operator Summary:

Owner/operator name:	5816 N SHERIDAN RD BLDG
Owner/operator address:	Not reported
	Not reported
Owner/operator country:	US
Owner/operator telephone:	Not reported
Legal status:	Private
Owner/Operator Type:	Operator
Owner/Op start date:	01/01/1900
Owner/Op end date:	Not reported

Owner/operator name:	5816 N SHERIDAN RD BLDG
Owner/operator address:	Not reported
	Not reported
Owner/operator country:	US
Owner/operator telephone:	Not reported
Legal status:	Private
Owner/Operator Type:	Owner
Owner/Op start date:	01/01/1900
Owner/Op end date:	Not reported

Owner/operator name:	A AND P MGMT
Owner/operator address:	5816 N SHERIDAN
	CHICAGO, IL 60660
Owner/operator country:	Not reported
Owner/operator telephone:	(312) 764-2549
Legal status:	Private
Owner/Operator Type:	Owner
Owner/Op start date:	Not reported
Owner/Op end date:	Not reported

Handler Activities Summary:

U.S. importer of hazardous waste:	No
Mixed waste (haz. and radioactive):	No
Recycler of hazardous waste:	No
Transporter of hazardous waste:	No
Treater, storer or disposer of HW:	No
Underground injection activity:	No
On-site burner exemption:	No
Furnace exemption:	No
Used oil fuel burner:	No
Used oil processor:	No
User oil refiner:	No
Used oil fuel marketer to burner:	No
Used oil Specification marketer:	No
Used oil transfer facility:	No
Used oil transporter:	No

Historical Generators:

Date form received by agency:	09/14/1992
Facility name:	5816 N SHERIDAN RD BLDG
Classification:	Large Quantity Generator

Hazardous Waste Summary:

Waste code:	D001

5816 N SHERIDAN RD BLDG (Continued) **1000824063**

Waste name: IGNITABLE HAZARDOUS WASTES ARE THOSE WASTES WHICH HAVE A FLASHPOINT OF LESS THAN 140 DEGREES FAHRENHEIT AS DETERMINED BY A PENSKY-MARTENS CLOSED CUP FLASH POINT TESTER. ANOTHER METHOD OF DETERMINING THE FLASH POINT OF A WASTE IS TO REVIEW THE MATERIAL SAFETY DATA SHEET, WHICH CAN BE OBTAINED FROM THE MANUFACTURER OR DISTRIBUTOR OF THE MATERIAL. LACQUER THINNER IS AN EXAMPLE OF A COMMONLY USED SOLVENT WHICH WOULD BE CONSIDERED AS IGNITABLE HAZARDOUS WASTE.

Violation Status: No violations found

FINDS:

Registry ID: 110005916358

Environmental Interest/Information System
RCRAInfo is a national information system that supports the Resource Conservation and Recovery Act (RCRA) program through the tracking of events and activities related to facilities that generate, transport, and treat, store, or dispose of hazardous waste. RCRAInfo allows RCRA program staff to track the notification, permit, compliance, and corrective action activities required under RCRA.

HAZARDOUS WASTE BIENNIAL REPORTER

W348 NNE 1/8-1/4 0.168 mi. 886 ft. | **SHERIDAN RD. BLDG.**
5816 SHERIDAN RD.
CHICAGO, IL 60660 | **IL LUST** | **S104524311**
N/A

Site 6 of 8 in cluster W

Relative: Lower

Actual: 584 ft.

LUST:

Incident Num:	923375
IL EPA Id:	0316775042
Product:	Fuel Oil
IEMA Date:	11/25/1992
Project Manager:	Nickell
Project Manager Phone:	(217) 782-6762
Email:	Not reported
PRP Name:	Sheridan Rd. Bldg.
PRP Contact:	Milton Vainder
PRP Address:	800 Austin Ave., Suite 502
PRP City,St,Zip:	Evanston, IL 60202
PRP Phone:	Not reported
Site Classification:	Not reported
Section 57.5(g) Letter:	731
Date Section 57.5(g) Letter:	Not reported
Non LUST Determination Letter:	Not reported
20 Report Received:	12/22/1992
45 Report Received:	10/27/1993
NFA/NFR Letter:	**12/29/1993**
NFR Date Recorded:	Not reported

W349 NNE 1/8-1/4 0.168 mi. 886 ft. — **5816 SHERIDAN RD PARTNERSHIP, THE**, **5816 N SHERIDAN RD**, **CHICAGO, IL 60660** — **IL BOL** — **S113274634** / **N/A**

Site 7 of 8 in cluster W

Relative: Lower
Actual: 584 ft.

BOL:

Site Id:	170000298577
Inv Num:	0316775042
Interest Name:	5816 Sheridan Rd Ptrshp, The
Interest Type:	BOL
Media Code:	LAND

W350 NNE 1/8-1/4 0.168 mi. 886 ft. — **5816 N SHERIDAN RD BLDG**, **5816 N SHERIDAN RD**, **CHICAGO, IL 60660** — **IL UST** — **U001141806** / **N/A**

Site 8 of 8 in cluster W

Relative: Lower
Actual: 584 ft.

UST:

Facility ID:	2031332
Facility Status:	CLOSED
Facility Type:	**RESIDENCE (NON-FARM)**
Owner Id:	U0020623
Owner Name:	A&D Mgmt
Owner Address:	5816 N Sheridan Rd
Owner City,St,Zip:	Chicago, IL 60660
Tank Number:	1
Tank Status:	**Removed**
Tank Capacity:	5000
Tank Substance:	Heating Oil
Last Used Date:	Not reported
OSFM First Notify Date:	9/11/1992
Red Tag Issue Date:	Not reported
Install Date:	Not reported
Green Tag Decal:	**Not reported**
Green Tag Issue Date:	**Not reported**
Green Tag Expire Date:	**Not reported**
Self Service Permit Inspection Date:	**Not reported**
Self Service Permit Expire Date:	**Not reported**
Fee Due:	Not reported

AA351 SE 1/8-1/4 0.168 mi. 886 ft. — **CASTLEMAN APTS IL 2-40**, **4945 NORTH SHERIDAN**, **CHICAGO, IL 60640** — **IL UST** — **U000791153** / **N/A**

Site 4 of 6 in cluster AA

Relative: Lower
Actual: 595 ft.

UST:

Facility ID:	2030469
Facility Status:	CLOSED
Facility Type:	**NONE**
Owner Id:	U0002876
Owner Name:	Chicago Housing Authority
Owner Address:	60 East Van Buren, 13th Floor
Owner City,St,Zip:	Chicago, IL 60605

CASTLEMAN APTS IL 2-40 (Continued) **U000791153**

Tank Number:	1
Tank Status:	**Removed**
Tank Capacity:	10000
Tank Substance:	Heating Oil
Last Used Date:	3/1/1974
OSFM First Notify Date:	6/26/1992
Red Tag Issue Date:	Not reported
Install Date:	Not reported
Green Tag Decal:	**Not reported**
Green Tag Issue Date:	**Not reported**
Green Tag Expire Date:	**Not reported**
Self Service Permit Inspection Date:	**Not reported**
Self Service Permit Expire Date:	**Not reported**
Fee Due:	$0.00

Tank Number:	2
Tank Status:	**Removed**
Tank Capacity:	10000
Tank Substance:	Heating Oil
Last Used Date:	3/1/1974
OSFM First Notify Date:	6/26/1992
Red Tag Issue Date:	Not reported
Install Date:	Not reported
Green Tag Decal:	**Not reported**
Green Tag Issue Date:	**Not reported**
Green Tag Expire Date:	**Not reported**
Self Service Permit Inspection Date:	**Not reported**
Self Service Permit Expire Date:	**Not reported**
Fee Due:	$0.00

R352 **HOLLYWOOD HOUSE APARTMENTS** **IL UST** **U004135396**
NNE **5700 NORTH SHERIDAN** **N/A**
1/8-1/4 **CHICAGO, IL 60660**
0.168 mi.
887 ft. **Site 4 of 8 in cluster R**

Relative:
Lower

Actual:
591 ft.

UST:

Facility ID:	2044313
Facility Status:	EXEMPT
Facility Type:	**COMMERCIAL / RETAIL**
Owner Id:	U0035260
Owner Name:	Hollywood House Limited Partnership
Owner Address:	208 South LaSalle Street, Suite 1818
Owner City,St,Zip:	Chicago, IL 60604

Tank Number:	1
Tank Status:	**Exempt from registration**
Tank Capacity:	15000
Tank Substance:	Heating Oil
Last Used Date:	12/31/1973
OSFM First Notify Date:	4/30/2009
Red Tag Issue Date:	Not reported
Install Date:	Not reported
Green Tag Decal:	**Not reported**
Green Tag Issue Date:	**Not reported**
Green Tag Expire Date:	**Not reported**
Self Service Permit Inspection Date:	**Not reported**

HOLLYWOOD HOUSE APARTMENTS (Continued) **U004135396**

Self Service Permit Expire Date:	**Not reported**
Fee Due:	Not reported

R353
NNE
1/8-1/4
0.168 mi.
888 ft.

SHERIDAN-HOLLYWOOD TOWER APTS **IL UST** **U000865437**
5650 N SHERIDAN RD **N/A**
CHICAGO, IL 60660

Site 5 of 8 in cluster R

Relative:
Lower

Actual:
592 ft.

UST:

Facility ID:	2026452
Facility Status:	CLOSED
Facility Type:	**NONE**
Owner Id:	U0008678
Owner Name:	Krupp Realty Co Ltd Ptsp
Owner Address:	6133 N River Rd Ste 300
Owner City,St,Zip:	Rosemont, IL 60018
Tank Number:	1
Tank Status:	**Abandoned in place**
Tank Capacity:	12000
Tank Substance:	Heating Oil
Last Used Date:	4/1/1981
OSFM First Notify Date:	11/13/1990
Red Tag Issue Date:	Not reported
Install Date:	Not reported
Green Tag Decal:	**Not reported**
Green Tag Issue Date:	**Not reported**
Green Tag Expire Date:	**Not reported**
Self Service Permit Inspection Date:	**Not reported**
Self Service Permit Expire Date:	**Not reported**
Fee Due:	Not reported

T354
NNE
1/8-1/4
0.169 mi.
890 ft.

MILITO S STANDARD SERVICE INC **EDR US Hist Auto Stat** **1009074036**
5556 N SHERIDAN RD **N/A**
CHICAGO, IL

Site 3 of 9 in cluster T

Relative:
Lower

Actual:
592 ft.

EDR Historical Auto Stations:

Name:	STANDARD OIL MILITO S STANDARD SERV
Year:	1981
Type:	SERVICE STATIONS GASOLINE AND OIL
Name:	MILITO S STANDARD SERVICE INC
Year:	1981
Type:	SERVICE STATIONS GASOLINE AND OIL
Name:	POOVATHUR AMOCO 2
Year:	1999
Address:	5556 N SHERIDAN RD
Name:	POOVATHUR AMOCO 2
Year:	2000
Address:	5556 N SHERIDAN RD

T355 NNE 1/8-1/4 0.169 mi. 890 ft.

AMOCO SS #5907 FACILITY#10704
5556 NORTH SHERIDAN ROAD
CHICAGO, IL 60640

Site 4 of 9 in cluster T

IL LUST
IL UST
IL INST CONTROL
IL SRP

U000172913
N/A

Relative: Lower

Actual: 592 ft.

LUST:

Incident Num:	971970
IL EPA Id:	0316035055
Product:	Gasoline
IEMA Date:	10/15/1997
Project Manager:	Barrett
Project Manager Phone:	(217) 782-4869
Email:	John.D.Barrett@illinois.gov
PRP Name:	Amoco Oil Co.
PRP Contact:	Lyle Bruce
PRP Address:	28100 Torch Pkwy., 6-S
PRP City,St,Zip:	Warrenville, IL 60555
PRP Phone:	6309901043
Site Classification:	HIGH
Section 57.5(g) Letter:	732
Date Section 57.5(g) Letter:	Not reported
Non LUST Determination Letter:	Not reported
20 Report Received:	10/22/1997
45 Report Received:	12/10/1997
NFA/NFR Letter:	**06/22/2005**
NFR Date Recorded:	07/27/2005

Incident Num:	20000158
IL EPA Id:	0316035055
Product:	Gasoline
IEMA Date:	01/28/2000
Project Manager:	Barrett
Project Manager Phone:	(217) 782-4869
Email:	John.D.Barrett@illinois.gov
PRP Name:	BP Products North America, Inc.
PRP Contact:	Harold Primack
PRP Address:	28100 Torch Parkway, 2S
PRP City,St,Zip:	Warrenville, IL 60555
PRP Phone:	6308367139
Site Classification:	HIGH
Section 57.5(g) Letter:	732
Date Section 57.5(g) Letter:	Not reported
Non LUST Determination Letter:	Not reported
20 Report Received:	02/03/2000
45 Report Received:	03/10/2000
NFA/NFR Letter:	**06/22/2005**
NFR Date Recorded:	07/22/2005

UST:

Facility ID:	2010822
Facility Status:	CLOSED
Facility Type:	**OTHER**
Owner Id:	U0000552
Owner Name:	BP Products North America, Inc.
Owner Address:	P. O. Box 6038 Environmental Compliance Department
Owner City,St,Zip:	Artesia, CA 90702
Tank Number:	1

AMOCO SS #5907 FACILITY#10704 (Continued) **U000172913**

Tank Status:	**Removed**
Tank Capacity:	10000
Tank Substance:	Gasoline
Last Used Date:	12/1/1999
OSFM First Notify Date:	4/25/1986
Red Tag Issue Date:	Not reported
Install Date:	1/1/1976
Green Tag Decal:	**5025**
Green Tag Issue Date:	**7/24/1998**
Green Tag Expire Date:	**12/31/2001**
Self Service Permit Inspection Date:	**Not reported**
Self Service Permit Expire Date:	**Not reported**
Fee Due:	$0.00

Tank Number:	2
Tank Status:	**Removed**
Tank Capacity:	10000
Tank Substance:	Gasoline
Last Used Date:	12/1/1999
OSFM First Notify Date:	4/25/1986
Red Tag Issue Date:	Not reported
Install Date:	1/1/1976
Green Tag Decal:	**5025**
Green Tag Issue Date:	**7/24/1998**
Green Tag Expire Date:	**12/31/2001**
Self Service Permit Inspection Date:	**Not reported**
Self Service Permit Expire Date:	**Not reported**
Fee Due:	$0.00

Tank Number:	3
Tank Status:	**Removed**
Tank Capacity:	10000
Tank Substance:	Gasoline
Last Used Date:	12/1/1999
OSFM First Notify Date:	4/25/1986
Red Tag Issue Date:	Not reported
Install Date:	1/1/1976
Green Tag Decal:	**5025**
Green Tag Issue Date:	**7/24/1998**
Green Tag Expire Date:	**12/31/2001**
Self Service Permit Inspection Date:	**Not reported**
Self Service Permit Expire Date:	**Not reported**
Fee Due:	$0.00

IL INSTUTIONAL CONTROL:

Illinois EPA Id:	0316035055
NFR Letter:	06/22/2005
Date NFR Recorded:	07/27/2005
Type Of Site:	Residential
Comprehensive / Focused:	Comprehensive
Remediation Applicant Title:	Mr.
Remediation Applicant Name:	Harold Primack
RA Company:	BP Products North America
RA Address:	28100 Torch Parkway
RA Secondary Address:	M/C 2S-206 B

AMOCO SS #5907 FACILITY#10704 (Continued) **U000172913**

RA City,St,Zip:	Warrenville, IL 60555-
Institutional Controls:	Groundwater use restriction/Highway authority agreements
Engineered Barriers:	Not reported
Worker Caution:	False
Acres:	0.5

SRP:

IL EPA Id:	0316035055
US EPA Id:	ILD984922922
Longitude:	-87.65560
Latitude:	41.98340
Contact Name:	Harold Primack
Contact Address:	801 Warrenville Road
Contact Address2:	Suite 800
Contact City,St,Zip:	Lisle, IL 60532-
Contact Phone:	(630) 434-6171
Date Enrolled:	05/28/2002
Point Of Contact:	Debra Hagerty
Consultant Company:	Delta Environmental Consultants, Inc.
Consultant Address:	1717 Park Street
Consultant Address2:	Suite 150
Consultant City,St,Zip:	Naperville, IL 60563-
Consultant Phone:	(630) 717-4031
Proj Mgr Assigned:	Landers
Sec. 4 Letter Date:	Not reported
NFR Recorded:	07/27/2005
Active:	False
Total Acres:	0.5
No Further Remediation Letter Dt:	06/22/2005
Remediation Applicant Co:	BP Products North America
Remediation Applicant Title:	Mr.
Remediation Applicant Name:	Mr. Harold Primack
Remediation Applicant Company:	BP Products North America
Remediation Applicant Address:	28100 Torch Parkway
Remediation Applicant Address 2:	M/C 2S-206 B
Remediation Applicant City,St,Zip:	Warrenville, IL 60555-
Illinois EPA:	0316035055
Site Name:	Amoco 5907
NFR Letter:	2005-06-22
NFR Letter Date Recorded:	2005-07-27
Site Type:	Residential
Comprehensive/Focused:	Comprehensive
Institutional Controls:	Groundwater use restriction/Highway authority agreements
Barrier:	Not reported
Worker Caution:	False
Acres:	0.5

AA356
SE
1/8-1/4
0.169 mi.
890 ft.

SHERIDAN HAND LAUNDRY
4937 SHERIDAN RD
CHICAGO, IL

EDR US Hist Cleaners **1009200701**
N/A

Site 5 of 6 in cluster AA

Relative:
Lower

Actual:
595 ft.

EDR Historical Cleaners:

Name:	SHERIDAN HAND LAUNDRY
Year:	1928
Type:	LAUNDRIES HAND

AA357
SE
1/8-1/4
0.169 mi.
890 ft.

MARGARATE TAILORS
4953 SHERIDAN RD
CHICAGO, IL

EDR US Hist Cleaners **1009215302**
N/A

Site 6 of 6 in cluster AA

Relative:
Lower

Actual:
595 ft.

EDR Historical Cleaners:

Name:	MARGARATE TAILORS
Year:	1928
Type:	CLOTHES PRESSEERS AND CLEANERS

AC358
NNE
1/8-1/4
0.169 mi.
890 ft.

NORTHSIDE CLEANERS INC
5445 N SHERIDAN RD
CHICAGO, IL

EDR US Hist Cleaners **1009187104**
N/A

Site 2 of 6 in cluster AC

Relative:
Lower

Actual:
592 ft.

EDR Historical Cleaners:

Name:	NORTHSIDE CLEANERS INC
Year:	1981
Type:	CLEANERS
Name:	LAKE TERRACE CLEANERS
Year:	2003
Type:	CLEANERS
Name:	EDGEWATER PLAZA CLEANERS
Year:	2008
Address:	5445 N SHERIDAN RD
Name:	MAGGIES CLEANERS II
Year:	2010
Address:	5445 N SHERIDAN RD
Name:	MAGGIES CLEANERS II
Year:	2011
Address:	5445 N SHERIDAN RD

AC359 NNE 1/8-1/4 0.169 mi. 890 ft. — **EDGEWATER PLAZA CONDO ASSOC**, **5445 N SHERIDAN RD**, **CHICAGO, IL 60640** — **IL BOL** — **S113266667** / **N/A**

Site 3 of 6 in cluster AC

Relative: Lower
Actual: 592 ft.

BOL:

Site Id:	170000498913
Inv Num:	0316035160
Interest Name:	Edgewater Plaza Condo Assoc
Interest Type:	BOL
Media Code:	LAND

N360 NNE 1/8-1/4 0.169 mi. 891 ft. — **LAKE SHORE TOWERS**, **5600 N SHERIDAN**, **CHICAGO, IL 60660** — **IL AIRS**, **IL BOL** — **S107743531** / **N/A**

Site 16 of 17 in cluster N

Relative: Lower
Actual: 592 ft.

IL AIRS:

Facility ID:	13521
ID Number:	031600FTU
Year:	Not reported
Contact Name:	Not reported
Contact Title:	Not reported
Contact Tele:	Not reported
Contact Extention:	Not reported
Contact EMail:	Not reported
Contact Fax:	Not reported
Cease Operation Date:	4/12/2000
SIC Code:	Not reported
Address Type Code:	LOC

BOL:

Site Id:	170000058568
Inv Num:	0316775049
Interest Name:	Berger Realty
Interest Type:	BOL
Media Code:	LAND

N361 NNE 1/8-1/4 0.169 mi. 891 ft. — **BERGER REALTY**, **5600 N SHERIDAN**, **CHICAGO, IL 60660** — **IL UST** — **U001965095** / **N/A**

Site 17 of 17 in cluster N

Relative: Lower
Actual: 592 ft.

UST:

Facility ID:	2033261
Facility Status:	EXEMPT
Facility Type:	**RESIDENCE (NON-FARM)**
Owner Id:	U0023101
Owner Name:	Berger Realty
Owner Address:	40 E Oak St
Owner City,St,Zip:	Chicago, IL 60611
Tank Number:	1
Tank Status:	**Exempt from registration**
Tank Capacity:	15000

BERGER REALTY (Continued) **U001965095**

Tank Substance:	Heating Oil
Last Used Date:	12/31/1974
OSFM First Notify Date:	6/13/1994
Red Tag Issue Date:	Not reported
Install Date:	1/1/1960
Green Tag Decal:	**Not reported**
Green Tag Issue Date:	**Not reported**
Green Tag Expire Date:	**Not reported**
Self Service Permit Inspection Date:	**Not reported**
Self Service Permit Expire Date:	**Not reported**
Fee Due:	Not reported

P362
SE
1/8-1/4
0.169 mi.
891 ft.

ADMIRAL CLNRS DYERS **EDR US Hist Cleaners** **1009204888**
5017 SHERIDAN RD **N/A**
CHICAGO, IL

Site 19 of 19 in cluster P

Relative:
Lower

Actual:
594 ft.

EDR Historical Cleaners:

Name:	ADMIRAL CLNRS DYERS
Year:	1928
Type:	CLOTHES PRESSERS AND CLEANERS

AC363
NNE
1/8-1/4
0.169 mi.
891 ft.

VALET SERVICES INC **EDR US Hist Cleaners** **1009186872**
5415 N SHERIDAN RD **N/A**
CHICAGO, IL

Site 4 of 6 in cluster AC

Relative:
Lower

Actual:
591 ft.

EDR Historical Cleaners:

Name:	VALET SERVICES INC
Year:	1981
Type:	CLEANERS
Name:	P T CLEANERS
Year:	2003
Type:	CLEANERS
Name:	PT CLEANERS
Year:	2001
Address:	5415 N SHERIDAN RD
Name:	PT CLEANERS
Year:	2003
Address:	5415 N SHERIDAN RD
Name:	PT CLEANERS
Year:	2004
Address:	5415 N SHERIDAN RD
Name:	PARK TOWER CLEANER
Year:	2008
Address:	5415 N SHERIDAN RD
Name:	PARK TOWER CLEANER
Year:	2010

VALET SERVICES INC (Continued) **1009186872**

Address: 5415 N SHERIDAN RD

Name: PARK TOWER CLEANER
Year: 2011
Address: 5415 N SHERIDAN RD

Name: PARK TOWER CLEANER
Year: 2012
Address: 5415 N SHERIDAN RD

AC364
NNE
1/8-1/4
0.169 mi.
891 ft.

PARK TOWER CONDOMINIUM ASSOC
5415 N SHERIDAN
CHICAGO, IL 60640

IL UST **U001965175**
N/A

Site 5 of 6 in cluster AC

Relative:
Lower

Actual:
591 ft.

UST:

Facility ID:	2032995
Facility Status:	CLOSED
Facility Type:	**COMMERCIAL / RETAIL**
Owner Id:	U0022771
Owner Name:	Park Tower Condominium Assoc
Owner Address:	5415 N Sheridan
Owner City,St,Zip:	Chicago, IL 60640
Tank Number:	1
Tank Status:	**Abandoned in place**
Tank Capacity:	15000
Tank Substance:	Heating Oil
Last Used Date:	Not reported
OSFM First Notify Date:	4/1/1994
Red Tag Issue Date:	Not reported
Install Date:	1/1/1973
Green Tag Decal:	**Not reported**
Green Tag Issue Date:	**Not reported**
Green Tag Expire Date:	**Not reported**
Self Service Permit Inspection Date:	**Not reported**
Self Service Permit Expire Date:	**Not reported**
Fee Due:	$0.00
Tank Number:	2
Tank Status:	**Abandoned in place**
Tank Capacity:	15000
Tank Substance:	Heating Oil
Last Used Date:	Not reported
OSFM First Notify Date:	4/1/1994
Red Tag Issue Date:	Not reported
Install Date:	1/1/1973
Green Tag Decal:	**Not reported**
Green Tag Issue Date:	**Not reported**
Green Tag Expire Date:	**Not reported**
Self Service Permit Inspection Date:	**Not reported**
Self Service Permit Expire Date:	**Not reported**
Fee Due:	$0.00

AC365 **EDR US Hist Cleaners** **1009184601**
NNE **5455 N SHERIDAN RD** **N/A**
1/8-1/4 **CHICAGO, IL 60640**
0.169 mi.
892 ft. **Site 6 of 6 in cluster AC**

Relative:
Lower

Actual:
592 ft.

EDR Historical Cleaners:

Name:	EDGEWATER PLAZA VALET
Year:	1981
Type:	CLEANERS
Name:	ANGIE S CLEANERS
Year:	2003
Type:	CLEANERS
Name:	ANGIES CLEANERS
Year:	2005
Address:	5455 N SHERIDAN RD
Name:	ANGIES CLEANERS
Year:	2006
Address:	5455 N SHERIDAN RD
Name:	ANGIES CLEANERS
Year:	2007
Address:	5455 N SHERIDAN RD
Name:	ANGIES CLEANERS
Year:	2010
Address:	5455 N SHERIDAN RD
Name:	ANGIES CLEANERS
Year:	2011
Address:	5455 N SHERIDAN RD
Name:	ANGIES CLEANERS
Year:	2012
Address:	5455 N SHERIDAN RD

AD366 **BEACH POINT TOWER CONDOMINIUM ASSOC** **IL BOL** **S113274629**
NNE **5801 N SHERIDAN** **N/A**
1/8-1/4 **CHICAGO, IL 60660**
0.169 mi.
893 ft. **Site 3 of 6 in cluster AD**

Relative:
Lower

Actual:
585 ft.

BOL:

Site Id:	170000291869
Inv Num:	0316775036
Interest Name:	Beach Point Tower Condominium Assoc
Interest Type:	BOL
Media Code:	LAND

AD367	**BEACH PT TOWER CONDO ASSN**	**RCRA-SQG**	**1000688745**
NNE	**5801 N SHERIDAN**	**FINDS**	**ILD984863100**
1/8-1/4	**CHICAGO, IL**	**IL UST**	
0.169 mi.			
893 ft.	**Site 4 of 6 in cluster AD**		

Relative:
Lower

Actual:
585 ft.

RCRA-SQG:

Date form received by agency:	04/15/1992
Facility name:	BEACH PT TOWER CONDO ASSN
Facility address:	5801 N SHERIDAN CHICAGO, IL 60660
EPA ID:	ILD984863100
Contact:	PAT HERNANDEZ
Contact address:	5801 N SHERIDAN CHICAGO, IL 60660
Contact country:	US
Contact telephone:	(312) 561-6013
Contact email:	Not reported
EPA Region:	05
Classification:	Small Small Quantity Generator
Description:	Handler: generates more than 100 and less than 1000 kg of hazardous waste during any calendar month and accumulates less than 6000 kg of hazardous waste at any time; or generates 100 kg or less of hazardous waste during any calendar month, and accumulates more than 1000 kg of hazardous waste at any time

Owner/Operator Summary:

Owner/operator name:	BEACH PT TOWER CONDO ASSN
Owner/operator address:	5801 N SHERIDAN RD CHICAGO, IL 60660
Owner/operator country:	Not reported
Owner/operator telephone:	(312) 561-6013
Legal status:	Private
Owner/Operator Type:	Owner
Owner/Op start date:	Not reported
Owner/Op end date:	Not reported

Handler Activities Summary:

U.S. importer of hazardous waste:	No
Mixed waste (haz. and radioactive):	No
Recycler of hazardous waste:	No
Transporter of hazardous waste:	No
Treater, storer or disposer of HW:	No
Underground injection activity:	No
On-site burner exemption:	No
Furnace exemption:	No
Used oil fuel burner:	No
Used oil processor:	No
User oil refiner:	No
Used oil fuel marketer to burner:	No
Used oil Specification marketer:	No
Used oil transfer facility:	No
Used oil transporter:	No

Hazardous Waste Summary:

Waste code:	D001
Waste name:	IGNITABLE HAZARDOUS WASTES ARE THOSE WASTES WHICH HAVE A FLASHPOINT OF LESS THAN 140 DEGREES FAHRENHEIT AS DETERMINED BY A PENSKY-MARTENS

BEACH PT TOWER CONDO ASSN (Continued) **1000688745**

CLOSED CUP FLASH POINT TESTER. ANOTHER METHOD OF DETERMINING THE FLASH POINT OF A WASTE IS TO REVIEW THE MATERIAL SAFETY DATA SHEET, WHICH CAN BE OBTAINED FROM THE MANUFACTURER OR DISTRIBUTOR OF THE MATERIAL. LACQUER THINNER IS AN EXAMPLE OF A COMMONLY USED SOLVENT WHICH WOULD BE CONSIDERED AS IGNITABLE HAZARDOUS WASTE.

Violation Status: No violations found

FINDS:

Registry ID: 110005908955

Environmental Interest/Information System
RCRAInfo is a national information system that supports the Resource Conservation and Recovery Act (RCRA) program through the tracking of events and activities related to facilities that generate, transport, and treat, store, or dispose of hazardous waste. RCRAInfo allows RCRA program staff to track the notification, permit, compliance, and corrective action activities required under RCRA.

UST:

Facility ID:	2028867
Facility Status:	CLOSED
Facility Type:	**NONE**
Owner Id:	U0018391
Owner Name:	Beach Point Tower Condominium Assn
Owner Address:	5801 N Sheridan Rd
Owner City,St,Zip:	Chicago, IL 60660
Tank Number:	1
Tank Status:	**Abandoned in place**
Tank Capacity:	18000
Tank Substance:	Heating Oil
Last Used Date:	12/1/1990
OSFM First Notify Date:	12/16/1991
Red Tag Issue Date:	Not reported
Install Date:	Not reported
Green Tag Decal:	**Not reported**
Green Tag Issue Date:	**Not reported**
Green Tag Expire Date:	**Not reported**
Self Service Permit Inspection Date:	**Not reported**
Self Service Permit Expire Date:	**Not reported**
Fee Due:	Not reported

U368 **RADUNSKY BENJAMIN** **EDR US Hist Cleaners** **1009211858**
SSE **4827 SHERIDAN RD** **N/A**
1/8-1/4 **CHICAGO, IL**
0.169 mi.
893 ft. **Site 13 of 13 in cluster U**

Relative:
Lower

Actual:
595 ft.

EDR Historical Cleaners:

Name:	RADUNSKY BENJAMIN
Year:	1923
Type:	CLEANERS AND DYERS CONTD

AD369 **SURFSIDE CONDOMINIUM ASSOC** **IL UST** **U002222629**
NNE **5815 N SHERIDAN RD** **N/A**
1/8-1/4 **CHICAGO, IL 60660**
0.169 mi.
893 ft. **Site 5 of 6 in cluster AD**

Relative:
Lower

Actual:
584 ft.

UST:

Facility ID:	2031857
Facility Status:	ACTIVE
Facility Type:	**RESIDENCE (NON-FARM)**
Owner Id:	U0021364
Owner Name:	Surfside Condominium Assoc
Owner Address:	5815 N Sheridan Rd
Owner City,St,Zip:	Chicago, IL 60660
Tank Number:	1
Tank Status:	**Currently in use**
Tank Capacity:	18000
Tank Substance:	Heating Oil
Last Used Date:	Not reported
OSFM First Notify Date:	3/9/1993
Red Tag Issue Date:	Not reported
Install Date:	1/1/1950
Green Tag Decal:	**Not reported**
Green Tag Issue Date:	**Not reported**
Green Tag Expire Date:	**Not reported**
Self Service Permit Inspection Date:	**Not reported**
Self Service Permit Expire Date:	**Not reported**
Fee Due:	$0.00
Tank Number:	2
Tank Status:	**Abandoned in place**
Tank Capacity:	0
Tank Substance:	Not reported
Last Used Date:	Not reported
OSFM First Notify Date:	3/9/1993
Red Tag Issue Date:	Not reported
Install Date:	Not reported
Green Tag Decal:	**Not reported**
Green Tag Issue Date:	**Not reported**
Green Tag Expire Date:	**Not reported**
Self Service Permit Inspection Date:	**Not reported**
Self Service Permit Expire Date:	**Not reported**
Fee Due:	$0.00

AF370 **EDR US Hist Cleaners** **1009184530**
NE **5333 N SHERIDAN RD** **N/A**
1/8-1/4 **CHICAGO, IL 60640**
0.169 mi.
894 ft. **Site 2 of 3 in cluster AF**

Relative:
Lower

Actual:
592 ft.

EDR Historical Cleaners:

Name:	BREAKERS CLEANERS
Year:	2003
Type:	CLEANERS
Name:	BREAKERS CLEANERS
Year:	2003
Address:	5333 N SHERIDAN RD

(Continued) **1009184530**

Name: BREAKERS CLEANERS
Year: 2004
Address: 5333 N SHERIDAN RD

Name: BREAKERS CLEANERS
Year: 2010
Address: 5333 N SHERIDAN RD

AD371 **5757 N SHERIDAN CONDO ASSOC** **IL UST** **U000864519**
NNE **5757 N SHERIDAN** **N/A**
1/8-1/4 **CHICAGO, IL 60660**
0.169 mi.
894 ft. **Site 6 of 6 in cluster AD**

Relative:
Lower

Actual:
587 ft.

UST:

Facility ID:	2027809
Facility Status:	CLOSED
Facility Type:	**NONE**
Owner Id:	U0017553
Owner Name:	5757 N Sheridan Condo Assoc
Owner Address:	5757 N Sheridan
Owner City,St,Zip:	Chicago, IL 60660
Tank Number:	1
Tank Status:	**Abandoned in place**
Tank Capacity:	18000
Tank Substance:	Not reported
Last Used Date:	4/1/1980
OSFM First Notify Date:	7/3/1991
Red Tag Issue Date:	Not reported
Install Date:	1/1/1961
Green Tag Decal:	**Not reported**
Green Tag Issue Date:	**Not reported**
Green Tag Expire Date:	**Not reported**
Self Service Permit Inspection Date:	**Not reported**
Self Service Permit Expire Date:	**Not reported**
Fee Due:	Not reported
Tank Number:	2
Tank Status:	**Abandoned in place**
Tank Capacity:	8000
Tank Substance:	Gasoline
Last Used Date:	4/1/1980
OSFM First Notify Date:	7/3/1991
Red Tag Issue Date:	Not reported
Install Date:	1/1/1961
Green Tag Decal:	**Not reported**
Green Tag Issue Date:	**Not reported**
Green Tag Expire Date:	**Not reported**
Self Service Permit Inspection Date:	**Not reported**
Self Service Permit Expire Date:	**Not reported**
Fee Due:	Not reported

AF372 **EDR US Hist Cleaners** **1015072866**
NE **5321 N SHERIDAN RD** **N/A**
1/8-1/4 **CHICAGO, IL 60640**
0.170 mi.
895 ft. **Site 3 of 3 in cluster AF**

Relative:
Lower

Actual:
592 ft.

EDR Historical Cleaners:

Name: BREAKERS CLEANERS
Year: 2006
Address: 5321 N SHERIDAN RD

Name: BREAKERS CLEANERS
Year: 2007
Address: 5321 N SHERIDAN RD

Name: BREAKERS CLEANERS
Year: 2008
Address: 5321 N SHERIDAN RD

Name: BREAKERS CLEANERS
Year: 2011
Address: 5321 N SHERIDAN RD

Name: BREAKERS CLEANERS
Year: 2012
Address: 5321 N SHERIDAN RD

R373 **HOLLYWOOD TOWERS CONDOMINIUM ASSN** **FINDS** **1008124468**
NNE **5701 N SHERIDAN** **IL AIRS** **N/A**
1/8-1/4 **CHICAGO, IL** **IL BOL**
0.170 mi.
895 ft. **Site 6 of 8 in cluster R**

Relative:
Lower

Actual:
590 ft.

FINDS:

Registry ID: 110018211166

Environmental Interest/Information System
AFS (Aerometric Information Retrieval System (AIRS) Facility Subsystem) replaces the former Compliance Data System (CDS), the National Emission Data System (NEDS), and the Storage and Retrieval of Aerometric Data (SAROAD). AIRS is the national repository for information concerning airborne pollution in the United States. AFS is used to track emissions and compliance data from industrial plants. AFS data are utilized by states to prepare State Implementation Plans to comply with regulatory programs and by EPA as an input for the estimation of total national emissions. AFS is undergoing a major redesign to support facility operating permits required under Title V of the Clean Air Act.

ACES (Illinois - Agency Compliance And Enforcement System) is the Illinois EPA Project to facilitate the permitting operations

IL AIRS:
Facility ID: 3846
ID Number: 031600FFS
Year: Not reported
Contact Name: Not reported

HOLLYWOOD TOWERS CONDOMINIUM ASSN (Continued) **1008124468**

Contact Title:	Not reported
Contact Tele:	Not reported
Contact Extention:	Not reported
Contact EMail:	Not reported
Contact Fax:	Not reported
Cease Operation Date:	7/1/1994
SIC Code:	6531
Address Type Code:	LOC

BOL:

Site Id:	170000055026
Inv Num:	0316775023
Interest Name:	Hollywood Towers Condo Asso
Interest Type:	BOL
Media Code:	LAND

Site Id:	170000055026
Inv Num:	0316775023
Interest Name:	Hollywood Towers Condo Assn
Interest Type:	BOL
Media Code:	LAND

R374 **EDR US Hist Cleaners** **1009184171**
NNE **5701 N SHERIDAN RD** **N/A**
1/8-1/4 **CHICAGO, IL 60660**
0.170 mi.
895 ft. **Site 7 of 8 in cluster R**

Relative:
Lower

Actual:
590 ft.

EDR Historical Cleaners:

Name:	HOLLYWOOD CLEANERS
Year:	2003
Type:	CLEANERS

Name:	HOLLYWOOD CLEANERS
Year:	2005
Address:	5701 N SHERIDAN RD

Name:	HOLLYWOOD CLEANERS
Year:	2010
Address:	5701 N SHERIDAN RD

Name:	HOLLYWOOD CLEANERS
Year:	2011
Address:	5701 N SHERIDAN RD

Name:	HOLLYWOOD CLEANERS
Year:	2012
Address:	5701 N SHERIDAN RD

R375 NNE 1/8-1/4 0.170 mi. 895 ft. | **HOLLYWOOD TOWER CONDOMINIUM ASSC**
5701 N SHERIDAN RD
CHICAGO, IL 60660

IL UST | **U000173655**
N/A

Site 8 of 8 in cluster R

Relative: Lower

Actual: 590 ft.

UST:

Facility ID:	2025268
Facility Status:	CLOSED
Facility Type:	**NONE**
Owner Id:	U0006940
Owner Name:	Hollywood Tower Condominium Assc
Owner Address:	5701 N Sheridan Rd
Owner City,St,Zip:	Chicago, IL 60660

Tank Number:	1
Tank Status:	**Abandoned in place**
Tank Capacity:	30000
Tank Substance:	Not reported
Last Used Date:	Not reported
OSFM First Notify Date:	2/13/1990
Red Tag Issue Date:	Not reported
Install Date:	Not reported
Green Tag Decal:	**Not reported**
Green Tag Issue Date:	**Not reported**
Green Tag Expire Date:	**Not reported**
Self Service Permit Inspection Date:	**Not reported**
Self Service Permit Expire Date:	**Not reported**
Fee Due:	Not reported

Tank Number:	2
Tank Status:	**Exempt from registration**
Tank Capacity:	0
Tank Substance:	Gasoline
Last Used Date:	12/1/1978
OSFM First Notify Date:	2/13/1990
Red Tag Issue Date:	Not reported
Install Date:	Not reported
Green Tag Decal:	**Not reported**
Green Tag Issue Date:	**Not reported**
Green Tag Expire Date:	**Not reported**
Self Service Permit Inspection Date:	**Not reported**
Self Service Permit Expire Date:	**Not reported**
Fee Due:	Not reported

O376 NE 1/8-1/4 0.170 mi. 897 ft. | **SADDLE & CYCLE CLUB**
5301 N SHERIDAN RD
CHICAGO, IL 60640

IL UST | **U001142036**
N/A

Site 6 of 6 in cluster O

Relative: Lower

Actual: 591 ft.

UST:

Facility ID:	2022268
Facility Status:	CLOSED
Facility Type:	**COMMERCIAL / RETAIL**
Owner Id:	U0023458
Owner Name:	Saddle & Cycle Club
Owner Address:	900 W Foster Ave
Owner City,St,Zip:	Chicago, IL 606402590

SADDLE & CYCLE CLUB (Continued) **U001142036**

Tank Number:	1
Tank Status:	**Removed**
Tank Capacity:	2000
Tank Substance:	Gasoline
Last Used Date:	Not reported
OSFM First Notify Date:	5/1/1986
Red Tag Issue Date:	Not reported
Install Date:	Not reported
Green Tag Decal:	**Not reported**
Green Tag Issue Date:	**Not reported**
Green Tag Expire Date:	**Not reported**
Self Service Permit Inspection Date:	**Not reported**
Self Service Permit Expire Date:	**Not reported**
Fee Due:	Not reported

Tank Number:	2
Tank Status:	**Removed**
Tank Capacity:	2000
Tank Substance:	Gasoline
Last Used Date:	Not reported
OSFM First Notify Date:	5/12/1994
Red Tag Issue Date:	Not reported
Install Date:	Not reported
Green Tag Decal:	**Not reported**
Green Tag Issue Date:	**Not reported**
Green Tag Expire Date:	**Not reported**
Self Service Permit Inspection Date:	**Not reported**
Self Service Permit Expire Date:	**Not reported**
Fee Due:	Not reported

Tank Number:	3
Tank Status:	**Exempt from registration**
Tank Capacity:	1000
Tank Substance:	Used Oil
Last Used Date:	12/31/1973
OSFM First Notify Date:	5/12/1994
Red Tag Issue Date:	Not reported
Install Date:	Not reported
Green Tag Decal:	**Not reported**
Green Tag Issue Date:	**Not reported**
Green Tag Expire Date:	**Not reported**
Self Service Permit Inspection Date:	**Not reported**
Self Service Permit Expire Date:	**Not reported**
Fee Due:	Not reported

Tank Number:	4
Tank Status:	**Exempt from registration**
Tank Capacity:	1000
Tank Substance:	Heating Oil
Last Used Date:	12/31/1973
OSFM First Notify Date:	5/12/1994
Red Tag Issue Date:	Not reported
Install Date:	Not reported
Green Tag Decal:	**Not reported**

SADDLE & CYCLE CLUB (Continued) **U001142036**

Green Tag Issue Date: **Not reported**
Green Tag Expire Date: **Not reported**
Self Service Permit Inspection Date: **Not reported**
Self Service Permit Expire Date: **Not reported**
Fee Due: Not reported

Y377
SSE
1/8-1/4
0.170 mi.
899 ft.

ROS CLNRS **EDR US Hist Cleaners** **1009185437**
1025 W WILSON DRIVE CT **N/A**
CHICAGO, IL

Site 3 of 11 in cluster Y

Relative:
Lower

Actual:
591 ft.

EDR Historical Cleaners:

Name: ROS CLNRS
Year: 1981
Type: CLEANERS

Name: MORNING STARS CLEANERS
Year: 2001
Address: 1025 W WILSON AVE

T378
NNE
1/8-1/4
0.170 mi.
899 ft.

EDR US Hist Cleaners **1015075120**
5551 N SHERIDAN RD **N/A**
CHICAGO, IL 60640

Site 5 of 9 in cluster T

Relative:
Lower

Actual:
592 ft.

EDR Historical Cleaners:

Name: E B A CLEANERS
Year: 2011
Address: 5551 N SHERIDAN RD

Name: E B A CLEANERS
Year: 2012
Address: 5551 N SHERIDAN RD

T379
NNE
1/8-1/4
0.170 mi.
900 ft.

EDGEWATER BEACH APARTMENTS CORP **IL UST** **U000791399**
5555 N SHERIDAN RD **IL BOL** **N/A**
CHICAGO, IL 60640

Site 6 of 9 in cluster T

Relative:
Lower

Actual:
592 ft.

UST:

Facility ID: 2011190
Facility Status: CLOSED
Facility Type: **NONE**
Owner Id: U0004547
Owner Name: Edgewater Beach Apartments Corp
Owner Address: 5555 N Sheridan Rd
Owner City,St,Zip: Chicago, IL 60640

Tank Number: 1
Tank Status: **Removed**
Tank Capacity: 1000
Tank Substance: Gasoline

EDGEWATER BEACH APARTMENTS CORP (Continued) **U000791399**

Last Used Date:	Not reported
OSFM First Notify Date:	5/7/1986
Red Tag Issue Date:	Not reported
Install Date:	Not reported
Green Tag Decal:	**Not reported**
Green Tag Issue Date:	**Not reported**
Green Tag Expire Date:	**Not reported**
Self Service Permit Inspection Date:	**Not reported**
Self Service Permit Expire Date:	**Not reported**
Fee Due:	Not reported

Tank Number:	2
Tank Status:	**Removed**
Tank Capacity:	2000
Tank Substance:	Gasoline
Last Used Date:	Not reported
OSFM First Notify Date:	5/7/1986
Red Tag Issue Date:	Not reported
Install Date:	Not reported
Green Tag Decal:	**Not reported**
Green Tag Issue Date:	**Not reported**
Green Tag Expire Date:	**Not reported**
Self Service Permit Inspection Date:	**Not reported**
Self Service Permit Expire Date:	**Not reported**
Fee Due:	Not reported

BOL:

Site Id:	170000498389
Inv Num:	0316035059
Interest Name:	Edgewater Beach Apartments
Interest Type:	BOL
Media Code:	LAND

T380 **EDR US Hist Cleaners** **1009186437**
NNE **5555 N SHERIDAN RD** **N/A**
1/8-1/4 **CHICAGO, IL 60640**
0.170 mi.
900 ft. **Site 7 of 9 in cluster T**

Relative:
Lower

Actual:
592 ft.

EDR Historical Cleaners:

Name:	E B A CLEANERS
Year:	2003
Type:	CLEANERS

Name:	EDGEWATER BEACH CLEANERS
Year:	2003
Address:	5555 N SHERIDAN RD

Name:	EBA CLEANERS
Year:	2004
Address:	5555 N SHERIDAN RD

Name:	EBA CLEANERS
Year:	2010
Address:	5555 N SHERIDAN RD

T381 NNE 1/8-1/4 0.170 mi. 900 ft. | **EDGEWATER BEACH APARTMENT CORP.** | **IL RGA LUST** | **S115504567**
5555 NORTH SHERIDAN RD. | **N/A**
CHICAGO, IL

Site 8 of 9 in cluster T

Relative: Lower

Actual: 592 ft.

RGA LUST:

2012	EDGEWATER BEACH APARTMENT CORP.	5555 NORTH SHERIDAN RD.
2011	EDGEWATER BEACH APARTMENT CORP.	5555 NORTH SHERIDAN RD.
2010	EDGEWATER BEACH APARTMENT CORP.	5555 NORTH SHERIDAN RD.
2009	EDGEWATER BEACH APARTMENT CORP.	5555 NORTH SHERIDAN RD.
2008	EDGEWATER BEACH APARTMENT CORP.	5555 NORTH SHERIDAN RD.
2007	EDGEWATER BEACH APARTMENT CORP.	5555 NORTH SHERIDAN RD.
2006	EDGEWATER BEACH APARTMENT CORP.	5555 NORTH SHERIDAN RD.
2005	EDGEWATER BEACH APARTMENT CORP.	5555 NORTH SHERIDAN RD.
2004	EDGEWATER BEACH APARTMENT CORP.	5555 NORTH SHERIDAN RD.
2003	EDGEWATER BEACH APARTMENT CORP.	5555 NORTH SHERIDAN RD.
2002	EDGEWATER BEACH APARTMENT CORP.	5555 NORTH SHERIDAN RD.
2001	EDGEWATER BEACH APARTMENT CORP.	5555 NORTH SHERIDAN RD.
2000	EDGEWATER BEACH APARTMENT CORP.	5555 NORTH SHERIDAN RD.

T382 NNE 1/8-1/4 0.170 mi. 900 ft. | **EDGEWATER BEACH APARTMENT CORP.** | **IL LUST** | **S104525847**
5555 NORTH SHERIDAN RD. | **N/A**
CHICAGO, IL 60640

Site 9 of 9 in cluster T

Relative: Lower

Actual: 592 ft.

LUST:

Incident Num:	911894
IL EPA Id:	0316035059
Product:	Gasoline
IEMA Date:	07/10/1991
Project Manager:	Malcom
Project Manager Phone:	(217) 524-9140
Email:	James.Malcom@illinois.gov
PRP Name:	Edgewater Beach Apartment Corp.
PRP Contact:	Helen Bennett
PRP Address:	5555 North Sheridan Rd.
PRP City,St,Zip:	Chicago, IL 60640
PRP Phone:	3129072130
Site Classification:	Not reported
Section 57.5(g) Letter:	731
Date Section 57.5(g) Letter:	Not reported
Non LUST Determination Letter:	Not reported
20 Report Received:	Not reported
45 Report Received:	Not reported
NFA/NFR Letter:	**05/16/2003**
NFR Date Recorded:	Not reported

---

383 NNE 1/8-1/4 0.171 mi. 901 ft. | **STATESMAN CONDOMINIUM** | **IL SPILLS** | **S112356420**
5601 N SHERIDAN RD | **IL BOL** | **N/A**
CHICAGO, IL 60660

Relative: Lower

Actual: 592 ft.

SPILLS:

Incident ID:	NL830855
Incident Date:	Not reported
Date Received:	10/09/1983

STATESMAN CONDOMINIUM (Continued) **S112356420**

Facility Address: 5601 N. SHERIDAN ROAD
Facility City: CHICAGO
PRP Name: COMMONWEALTH EDISON
AC: Not reported
Source Table: dbo_OCIN_INDCIDENTHIS

BOL:
Site Id: 170001897696
Inv Num: 0316775113
Interest Name: Statesman Condominium
Interest Type: BOL
Media Code: LAND

V384 **EDR US Hist Cleaners** **1009184624**
South **4600 N MAGNOLIA AVE** **N/A**
1/8-1/4 **CHICAGO, IL 60640**
0.171 mi.
903 ft. **Site 14 of 16 in cluster V**

Relative:
Lower

Actual:
593 ft.

EDR Historical Cleaners:
Name: AGNES CLEANERS
Year: 2003
Type: CLEANERS

Name: AGNES CLEANERS
Year: 2001
Address: 4600 N MAGNOLIA AVE

Name: AGNES CLEANERS
Year: 2003
Address: 4600 N MAGNOLIA AVE

Name: AGNES CLEANERS
Year: 2004
Address: 4600 N MAGNOLIA AVE

Name: AGNES CLEANERS
Year: 2005
Address: 4600 N MAGNOLIA AVE

Name: AGNES CLEANERS
Year: 2006
Address: 4600 N MAGNOLIA AVE

AG385 **CHICAGO HOUSING AUTHORITY/SHER** **IL BOL** **S113266647**
SSE **4645 N SHERIDAN** **N/A**
1/8-1/4 **CHICAGO, IL 60640**
0.172 mi.
907 ft. **Site 1 of 8 in cluster AG**

Relative:
Lower

Actual:
594 ft.

BOL:
Site Id: 170000498708
Inv Num: 0316035130
Interest Name: Chicago Housing Authority/sher
Interest Type: BOL
Media Code: LAND

AG386 **4645 NORTH SHERIDAN APTS IL 2-56** **IL UST** **U001142215**
SSE **4645 N SHERIDAN** **N/A**
1/8-1/4 **CHICAGO, IL 60643**
0.172 mi.
907 ft. **Site 2 of 8 in cluster AG**

Relative:
Lower

Actual:
594 ft.

UST:

Facility ID:	2030487
Facility Status:	CLOSED
Facility Type:	**NONE**
Owner Id:	U0002876
Owner Name:	Chicago Housing Authority
Owner Address:	60 East Van Buren, 13th Floor
Owner City,St,Zip:	Chicago, IL 60605
Tank Number:	1
Tank Status:	**Abandoned in place**
Tank Capacity:	12000
Tank Substance:	Not reported
Last Used Date:	4/1/1974
OSFM First Notify Date:	6/26/1992
Red Tag Issue Date:	Not reported
Install Date:	Not reported
Green Tag Decal:	**Not reported**
Green Tag Issue Date:	**Not reported**
Green Tag Expire Date:	**Not reported**
Self Service Permit Inspection Date:	**Not reported**
Self Service Permit Expire Date:	**Not reported**
Fee Due:	Not reported

AG387 **SHERIDAN RD BLDG** **IL UST** **U001142038**
SSE **4640 N SHERIDAN RD** **N/A**
1/8-1/4 **CHICAGO, IL 60640**
0.173 mi.
912 ft. **Site 3 of 8 in cluster AG**

Relative:
Lower

Actual:
594 ft.

UST:

Facility ID:	2029471
Facility Status:	CLOSED
Facility Type:	**NONE**
Owner Id:	U0018816
Owner Name:	Beverly Bk Tr No 8-1239
Owner Address:	1357 W 103Rd St
Owner City,St,Zip:	Chicago, IL 60643
Tank Number:	1
Tank Status:	**Removed**
Tank Capacity:	20000
Tank Substance:	Heating Oil
Last Used Date:	5/1/1980
OSFM First Notify Date:	2/27/1992
Red Tag Issue Date:	Not reported
Install Date:	Not reported
Green Tag Decal:	**Not reported**
Green Tag Issue Date:	**Not reported**
Green Tag Expire Date:	**Not reported**
Self Service Permit Inspection Date:	**Not reported**
Self Service Permit Expire Date:	**Not reported**
Fee Due:	$0.00

Z388 North 1/8-1/4 0.181 mi. 955 ft. | **VACANT CONSTRUCTION SITE**
5930 N. BROADWAY STREET
CHICAGO, IL 60660 | **IL UST** | **U004200773**
N/A

Site 7 of 31 in cluster Z

Relative: Lower

Actual: 598 ft.

UST:

Facility ID:	2045438
Facility Status:	EXEMPT
Facility Type:	**VACANT**
Owner Id:	U0036980
Owner Name:	MB Financial Bank
Owner Address:	6111 N. River Road
Owner City,St,Zip:	Rosemont, IL 60018
Tank Number:	1
Tank Status:	**Exempt from registration**
Tank Capacity:	1000
Tank Substance:	Heating Oil
Last Used Date:	12/31/1973
OSFM First Notify Date:	8/26/2013
Red Tag Issue Date:	Not reported
Install Date:	Not reported
Green Tag Decal:	**Not reported**
Green Tag Issue Date:	**Not reported**
Green Tag Expire Date:	**Not reported**
Self Service Permit Inspection Date:	**Not reported**
Self Service Permit Expire Date:	**Not reported**
Fee Due:	Not reported

Z389 North 1/8-1/4 0.182 mi. 959 ft. | **1123 W THORNDALE AVE**
CHICAGO, IL 60660 | **EDR US Hist Cleaners** | **1009185117**
N/A

Site 8 of 31 in cluster Z

Relative: Higher

Actual: 600 ft.

EDR Historical Cleaners:

Name:	RAINBOW MAYTAG COIN LAUNDRY
Year:	2003
Type:	LAUNDRIES SELF SERVICE
Name:	MAYTAG COIN LAUNDRY
Year:	2001
Address:	1123 W THORNDALE AVE
Name:	MAYTAG COIN LAUNDRY
Year:	2002
Address:	1123 W THORNDALE AVE
Name:	RAINBOW MAYTAG COIN LAUNDRY
Year:	2004
Address:	1123 W THORNDALE AVE
Name:	RAINBOW MAYTAG COIN & LAUNDRY INC
Year:	2006
Address:	1123 W THORNDALE AVE
Name:	RAINBOW MAYTAG COIN & LAUNDRY INC
Year:	2007
Address:	1123 W THORNDALE AVE

(Continued) **1009185117**

Name: RAINBOW MAYTAG COIN LAUNDRY
Year: 2008
Address: 1123 W THORNDALE AVE

Name: RAINBOW MAYTAG COIN & LAUNDRY INC
Year: 2009
Address: 1123 W THORNDALE AVE

Name: RAINBOW MAYTAG COIN LAUNDRY
Year: 2010
Address: 1123 W THORNDALE AVE

Name: RAINBOW MAYTAG COIN LAUNDRY
Year: 2011
Address: 1123 W THORNDALE AVE

Name: RAINBOW MAYTAG COIN LAUNDRY
Year: 2012
Address: 1123 W THORNDALE AVE

AG390 **#023685** **IL UST** **U001142943**
SSE **4701 N SHERIDAN** **N/A**
1/8-1/4 **CHICAGO, IL 60640**
0.182 mi.
960 ft. **Site 4 of 8 in cluster AG**

Relative:
Lower

Actual:
595 ft.

UST:
Facility ID: 2016868
Facility Status: EXEMPT
Facility Type: **NONE**
Owner Id: U0011864
Owner Name: Phillips Petroleum Company
Owner Address: 13 D2 Phillips Building
Owner City,St,Zip: Bartlesville, OK 74004

Tank Number: 1
Tank Status: **Exempt from registration**
Tank Capacity: 560
Tank Substance: Used Oil
Last Used Date: 2/1/1981
OSFM First Notify Date: 4/16/1986
Red Tag Issue Date: Not reported
Install Date: Not reported
Green Tag Decal: **Not reported**
Green Tag Issue Date: **Not reported**
Green Tag Expire Date: **Not reported**
Self Service Permit Inspection Date: **Not reported**
Self Service Permit Expire Date: **Not reported**
Fee Due: Not reported

Tank Number: 2
Tank Status: **Exempt from registration**
Tank Capacity: 8000
Tank Substance: Gasoline
Last Used Date: 2/1/1981
OSFM First Notify Date: 4/16/1986
Red Tag Issue Date: Not reported

#023685 (Continued) **U001142943**

Install Date:	Not reported
Green Tag Decal:	**Not reported**
Green Tag Issue Date:	**Not reported**
Green Tag Expire Date:	**Not reported**
Self Service Permit Inspection Date:	**Not reported**
Self Service Permit Expire Date:	**Not reported**
Fee Due:	Not reported

Tank Number:	3
Tank Status:	**Exempt from registration**
Tank Capacity:	6000
Tank Substance:	Gasoline
Last Used Date:	2/1/1981
OSFM First Notify Date:	4/16/1986
Red Tag Issue Date:	Not reported
Install Date:	Not reported
Green Tag Decal:	**Not reported**
Green Tag Issue Date:	**Not reported**
Green Tag Expire Date:	**Not reported**
Self Service Permit Inspection Date:	**Not reported**
Self Service Permit Expire Date:	**Not reported**
Fee Due:	Not reported

AG391 **WOLF, STEVE** **IL SRP** **S105051716**
SSE **4701 NORTH SHERIDAN ROAD** **N/A**
1/8-1/4 **CHICAGO, IL 60640**
0.182 mi.
960 ft. **Site 5 of 8 in cluster AG**

Relative:
Lower

Actual:
595 ft.

SRP:

IL EPA Id:	0316035150
US EPA Id:	Not reported
Longitude:	-87.65446
Latitude:	41.96759
Contact Name:	Steve Wolf
Contact Address:	7337 North Lincoln Avenue
Contact Address2:	Suite 290
Contact City,St,Zip:	Lincolnwood, IL 60712-
Contact Phone:	(847) 676-1100
Date Enrolled:	06/29/2001
Point Of Contact:	Joe C. Zhou
Consultant Company:	Hydrodynamics Consultants, Inc.
Consultant Address:	5403 Patton Drive
Consultant Address2:	#215
Consultant City,St,Zip:	Lisle, IL 60532-
Consultant Phone:	(630) 724-0098
Proj Mgr Assigned:	Rossi
Sec. 4 Letter Date:	Not reported
NFR Recorded:	10/10/2002
Active:	False
Total Acres:	0.400
No Further Remediation Letter Dt:	06/04/2002
Remediation Applicant Co:	Zippershtein Wolf, Inc.
Remediation Applicant Title:	Mr.
Remediation Applicant Name:	Mr. Steve Wolf
Remediation Applicant Company:	Zippershtein Wolf, Inc.
Remediation Applicant Address:	7337 North Lincoln Avenue

WOLF, STEVE (Continued) **S105051716**

Remediation Applicant Address 2:	Suite 290
Remediation Applicant City,St,Zip:	Lincolnwood, IL 60712-
Illinois EPA:	0316035150
Site Name:	Steve Wolf
NFR Letter:	2002-06-04
NFR Letter Date Recorded:	2002-10-10
Site Type:	Residential
Comprehensive/Focused:	Focused
Institutional Controls:	Not reported
Barrier:	Not reported
Worker Caution:	False
Acres:	0.400

Z392 **THORNDALE GARAGE** **EDR US Hist Auto Stat** **1009102737**
North **1119 THORNDALE AV** **N/A**
1/8-1/4 **CHICAGO, IL**
0.183 mi.
964 ft. **Site 9 of 31 in cluster Z**

Relative:
Higher

Actual:
600 ft.

EDR Historical Auto Stations:

Name:	THORNDALE GARAGE
Year:	1928
Type:	AUTOMOBILE GARAGES

Z393 **THORNDALE CENTER HAND LAUNDRY** **EDR US Hist Cleaners** **1009200844**
North **1106 THORNDALE AV** **N/A**
1/8-1/4 **CHICAGO, IL**
0.183 mi.
964 ft. **Site 10 of 31 in cluster Z**

Relative:
Higher

Actual:
599 ft.

EDR Historical Cleaners:

Name:	THORNDALE CENTER HAND LAUNDRY
Year:	1928
Type:	LAUNDRIES HAND

Z394 **BURNS JOHN** **EDR US Hist Cleaners** **1009212192**
North **1123 THORNDALE AV** **N/A**
1/8-1/4 **CHICAGO, IL**
0.183 mi.
965 ft. **Site 11 of 31 in cluster Z**

Relative:
Higher

Actual:
600 ft.

EDR Historical Cleaners:

Name:	BURNS JOHN
Year:	1923
Type:	CLEANERS AND DYERS

V395 South 1/8-1/4 0.183 mi. 966 ft. | **PARIS HAND LAUNDRY**
1247 WILSON AV
CHICAGO, IL | **EDR US Hist Cleaners** | **1009200165**
N/A

Site 15 of 16 in cluster V

Relative: Lower
Actual: 594 ft.

EDR Historical Cleaners:

Name:	PARIS HAND LAUNDRY
Year:	1928
Type:	LAUNDRIES HAND

Z396 North 1/8-1/4 0.184 mi. 969 ft. | **SMILE CLEANERS**
1132 WEST THORNDALE AVENUE
CHICAGO, IL 60660 | **IL DRYCLEANERS** | **S116532616**
N/A

Site 12 of 31 in cluster Z

Relative: Higher
Actual: 600 ft.

DRYCLEANERS:

Facility Id:	3871-1044-01
DC No:	DC-01085
Facility Contact:	SEOK J. HONG
License Expires:	12/31/2014

Z397 North 1/8-1/4 0.184 mi. 969 ft. | **DOVE EAST CLNRS**
1132 W THORNDALE AVE
CHICAGO, IL | **EDR US Hist Cleaners** | **1009186899**
N/A

Site 13 of 31 in cluster Z

Relative: Higher
Actual: 600 ft.

EDR Historical Cleaners:

Name:	DOVE EAST CLNRS
Year:	1981
Type:	CLEANERS
Name:	DOVE EAST CLEANERS
Year:	2003
Type:	CLEANERS
Name:	DOVE EAST CLEANERS
Year:	2003
Address:	1132 W THORNDALE AVE
Name:	DOVE EAST CLEANERS
Year:	2004
Address:	1132 W THORNDALE AVE
Name:	DOVE EAST CLEANERS
Year:	2005
Address:	1132 W THORNDALE AVE
Name:	DOVE EAST CLEANERS
Year:	2006
Address:	1132 W THORNDALE AVE
Name:	DOVE EAST CLEANERS
Year:	2007
Address:	1132 W THORNDALE AVE

DOVE EAST CLNRS (Continued) **1009186899**

Name: DOVE EAST CLEANERS
Year: 2008
Address: 1132 W THORNDALE AVE

Name: DOVE EAST CLEANERS
Year: 2010
Address: 1132 W THORNDALE AVE

Name: DOVE EAST CLEANERS
Year: 2011
Address: 1132 W THORNDALE AVE

Name: SMILE CLEANERS
Year: 2012
Address: 1132 W THORNDALE AVE

Z398
North
1/8-1/4
0.184 mi.
969 ft.

DOVE EAST CLEANERS
1132 W. THORNDALE AVE.
CHICAGO, IL

RCRA-SQG **1000841260**
FINDS **ILD103331146**
IL AIRS
IL BOL

Site 14 of 31 in cluster Z

Relative:
Higher

Actual:
600 ft.

RCRA-SQG:
Date form received by agency: 01/20/1989
Facility name: DOVE EAST CLEANERS
Facility address: 1132 W THORNDALE AVE
CHICAGO, IL 60626
EPA ID: ILD103331146
Contact: KYU CHOON ON
Contact address: 1132 W THORNDALE AVE
CHICAGO, IL 60626
Contact country: US
Contact telephone: (312) 784-2464
Contact email: Not reported
EPA Region: 05
Classification: Small Small Quantity Generator
Description: Handler: generates more than 100 and less than 1000 kg of hazardous waste during any calendar month and accumulates less than 6000 kg of hazardous waste at any time; or generates 100 kg or less of hazardous waste during any calendar month, and accumulates more than 1000 kg of hazardous waste at any time

Owner/Operator Summary:
Owner/operator name: NAME NOT REPORTED
Owner/operator address: ADDRESS NOT REPORTED
CITY NOT REPORTED, AK 99998
Owner/operator country: Not reported
Owner/operator telephone: (312) 555-1212
Legal status: Private
Owner/Operator Type: Operator
Owner/Op start date: Not reported
Owner/Op end date: Not reported

Owner/operator name: ON KYU CHOON
Owner/operator address: 1132 W THORNDALE
CHICAGO, IL 60626
Owner/operator country: Not reported

DOVE EAST CLEANERS (Continued) **1000841260**

Owner/operator telephone: (312) 784-2464
Legal status: Private
Owner/Operator Type: Owner
Owner/Op start date: Not reported
Owner/Op end date: Not reported

Handler Activities Summary:
U.S. importer of hazardous waste: No
Mixed waste (haz. and radioactive): No
Recycler of hazardous waste: No
Transporter of hazardous waste: No
Treater, storer or disposer of HW: No
Underground injection activity: No
On-site burner exemption: No
Furnace exemption: No
Used oil fuel burner: No
Used oil processor: No
User oil refiner: No
Used oil fuel marketer to burner: No
Used oil Specification marketer: No
Used oil transfer facility: No
Used oil transporter: No

Hazardous Waste Summary:
Waste code: D000
Waste name: Not Defined

Waste code: F002
Waste name: THE FOLLOWING SPENT HALOGENATED SOLVENTS: TETRACHLOROETHYLENE, METHYLENE CHLORIDE, TRICHLOROETHYLENE, 1,1,1-TRICHLOROETHANE, CHLOROBENZENE, 1,1,2-TRICHLORO-1,2,2-TRIFLUOROETHANE, ORTHO-DICHLOROBENZENE, TRICHLOROFLUOROMETHANE, AND 1,1,2-TRICHLOROETHANE; ALL SPENT SOLVENT MIXTURES/BLENDS CONTAINING, BEFORE USE, A TOTAL OF TEN PERCENT OR MORE (BY VOLUME) OF ONE OR MORE OF THE ABOVE HALOGENATED SOLVENTS OR THOSE LISTED IN F001, F004, OR F005, AND STILL BOTTOMS FROM THE RECOVERY OF THESE SPENT SOLVENTS AND SPENT SOLVENT MIXTURES.

Violation Status: No violations found

FINDS:

Registry ID: 110001337517

Environmental Interest/Information System
AFS (Aerometric Information Retrieval System (AIRS) Facility Subsystem) replaces the former Compliance Data System (CDS), the National Emission Data System (NEDS), and the Storage and Retrieval of Aerometric Data (SAROAD). AIRS is the national repository for information concerning airborne pollution in the United States. AFS is used to track emissions and compliance data from industrial plants. AFS data are utilized by states to prepare State Implementation Plans to comply with regulatory programs and by EPA as an input for the estimation of total national emissions. AFS is undergoing a major redesign to support facility operating permits required under Title V of the Clean Air Act.

DOVE EAST CLEANERS (Continued) **1000841260**

ACES (Illinois - Agency Compliance And Enforcement System) is the Illinois EPA Project to facilitate the permitting operations

RCRAInfo is a national information system that supports the Resource Conservation and Recovery Act (RCRA) program through the tracking of events and activities related to facilities that generate, transport, and treat, store, or dispose of hazardous waste. RCRAInfo allows RCRA program staff to track the notification, permit, compliance, and corrective action activities required under RCRA.

IL AIRS:

Facility ID:	13887
ID Number:	031600FVW
Year:	Not reported
Contact Name:	Not reported
Contact Title:	Not reported
Contact Tele:	Not reported
Contact Extention:	Not reported
Contact EMail:	Not reported
Contact Fax:	Not reported
Cease Operation Date:	1/15/1997
SIC Code:	Not reported
Address Type Code:	LOC

BOL:

Site Id:	170000059102
Inv Num:	0316130006
Interest Name:	Dove East Cleaners
Interest Type:	BOL
Media Code:	LAND

Z399 **L GARAGE THE** **EDR US Hist Auto Stat** **1009105213**
North **1128 THORNDALE AV** **N/A**
1/8-1/4 **CHICAGO, IL**
0.184 mi.
969 ft. **Site 15 of 31 in cluster Z**

Relative:
Higher

Actual:
600 ft.

EDR Historical Auto Stations:

Name:	L GARAGE THE
Year:	1928
Type:	AUTOMOBILE GARAGES

Z400 **THORNDALE CLEANERS & TAILORS** **EDR US Hist Cleaners** **1009182149**
North **1112 W THORNDALE AVE** **N/A**
1/8-1/4 **CHICAGO, IL**
0.184 mi.
969 ft. **Site 16 of 31 in cluster Z**

Relative:
Higher

Actual:
600 ft.

EDR Historical Cleaners:

Name:	THORNDALE CLEANERS AND TLRS
Year:	1981
Type:	CLEANERS
Name:	THORNDALE CLEANERS & TAILORS

THORNDALE CLEANERS & TAILORS (Continued) **1009182149**

Year: 2003
Type: CLEANERS

Name: THORNDALE CLEANERS & TAILORS
Year: 2001
Address: 1112 W THORNDALE AVE

Name: THORNDALE CLEANERS & TAILORS
Year: 2003
Address: 1112 W THORNDALE AVE

Name: THORNDALE CLEANERS & TAILORS
Year: 2004
Address: 1112 W THORNDALE AVE

Name: THORNDALE CLEANERS & TAILORS
Year: 2005
Address: 1112 W THORNDALE AVE

Name: THORNDALE CLEANERS & TAILORS
Year: 2006
Address: 1112 W THORNDALE AVE

Name: THORNDALE CLEANERS & TAILORS
Year: 2007
Address: 1112 W THORNDALE AVE

Name: THORNDALE CLEANERS & TAILORS
Year: 2008
Address: 1112 W THORNDALE AVE

Name: THORNDALE CLEANERS & TAILORS
Year: 2010
Address: 1112 W THORNDALE AVE

Name: THORNDALE CLEANERS & TAILORS
Year: 2011
Address: 1112 W THORNDALE AVE

Name: THORNDALE CLEANERS & TAILORS
Year: 2012
Address: 1112 W THORNDALE AVE

Z401 **RED S FRAME & AXLE** **EDR US Hist Auto Stat** **1009074920**
North **1128 W THORNDALE AVE** **N/A**
1/8-1/4 **CHICAGO, IL**
0.184 mi.
969 ft. **Site 17 of 31 in cluster Z**

Relative:
Higher

Actual:
600 ft.

EDR Historical Auto Stations:
Name: RED S FRAME & AXLE
Year: 2003
Type: AUTOMOBILE REPAIR AND SERVICE

Name: CHANS BODY SHOP
Year: 1999
Address: 1128 W THORNDALE AVE

RED S FRAME & AXLE (Continued) **1009074920**

Name: CHANS BODY SHOP
Year: 2000
Address: 1128 W THORNDALE AVE

Name: CHANS BODY SHOP
Year: 2002
Address: 1128 W THORNDALE AVE

Name: CHANS BODY SHOP
Year: 2003
Address: 1128 W THORNDALE AVE

Name: CHANS BODY SHOP
Year: 2004
Address: 1128 W THORNDALE AVE

Name: CHANS BODY SHOP
Year: 2005
Address: 1128 W THORNDALE AVE

Name: CHANS BODY SHOP
Year: 2006
Address: 1128 W THORNDALE AVE

Name: CHANS BODY SHOP
Year: 2008
Address: 1128 W THORNDALE AVE

Name: CHANS BODY SHOP
Year: 2009
Address: 1128 W THORNDALE AVE

Name: CHANS BODY SHOP
Year: 2010
Address: 1128 W THORNDALE AVE

Name: CHANS BODY SHOP
Year: 2011
Address: 1128 W THORNDALE AVE

Name: CHANS BODY SHOP
Year: 2012
Address: 1128 W THORNDALE AVE

Z402 **CHICAGO TRANSIT AUTHORITY** **IL BOL** **S113708761**
North **1118 W THORNDALE AVE** **N/A**
1/8-1/4 **CHICAGO, IL 60660**
0.184 mi.
970 ft. **Site 18 of 31 in cluster Z**

Relative:
Higher

Actual:
600 ft.

BOL:
Site Id: 170001945019
Inv Num: 0316775118
Interest Name: Chicago Transit Authority
Interest Type: BOL
Media Code: LAND

Z403 North 1/8-1/4 0.184 mi. 970 ft. | **CHICAGO TRANSIT AUTHORITY**
1118 W THORNDALE AVE
CHICAGO, IL 60660 | **RCRA-CESQG** | **1014953003**
ILR000173799

Site 19 of 31 in cluster Z

Relative: Higher

Actual: 600 ft.

RCRA-CESQG:

Date form received by agency:	08/27/2012
Facility name:	CHICAGO TRANSIT AUTHORITY
Facility address:	1118 W THORNDALE AVE CHICAGO, IL 60660
EPA ID:	ILR000173799
Mailing address:	567 W LAKE ST CHICAGO, IL 60661
Contact:	CHUCK WEBBER
Contact address:	567 W LAKE ST CHICAGO, IL 60661
Contact country:	US
Contact telephone:	(312) 681-3868
Contact email:	Not reported
EPA Region:	05
Classification:	Conditionally Exempt Small Quantity Generator
Description:	Handler: generates 100 kg or less of hazardous waste per calendar month, and accumulates 1000 kg or less of hazardous waste at any time; or generates 1 kg or less of acutely hazardous waste per calendar month, and accumulates at any time: 1 kg or less of acutely hazardous waste; or 100 kg or less of any residue or contaminated soil, waste or other debris resulting from the cleanup of a spill, into or on any land or water, of acutely hazardous waste; or generates 100 kg or less of any residue or contaminated soil, waste or other debris resulting from the cleanup of a spill, into or on any land or water, of acutely hazardous waste during any calendar month, and accumulates at any time: 1 kg or less of acutely hazardous waste; or 100 kg or less of any residue or contaminated soil, waste or other debris resulting from the cleanup of a spill, into or on any land or water, of acutely hazardous waste

Owner/Operator Summary:

Owner/operator name:	CHICAGO TRANSIT AUTHORITY
Owner/operator address:	567 W LAKE ST CHICAGO, IL 60661
Owner/operator country:	US
Owner/operator telephone:	(312) 681-3868
Legal status:	Municipal
Owner/Operator Type:	Owner
Owner/Op start date:	08/21/2012
Owner/Op end date:	Not reported

Owner/operator name:	CHICAGO TRANSIT AUTHORITY
Owner/operator address:	567 W LAKE ST CHICAGO, IL 60661
Owner/operator country:	US
Owner/operator telephone:	(312) 681-3868
Legal status:	Municipal
Owner/Operator Type:	Operator
Owner/Op start date:	08/21/2012
Owner/Op end date:	Not reported

CHICAGO TRANSIT AUTHORITY (Continued) **1014953003**

Handler Activities Summary:

U.S. importer of hazardous waste:	No
Mixed waste (haz. and radioactive):	No
Recycler of hazardous waste:	No
Transporter of hazardous waste:	No
Treater, storer or disposer of HW:	No
Underground injection activity:	No
On-site burner exemption:	No
Furnace exemption:	No
Used oil fuel burner:	No
Used oil processor:	No
User oil refiner:	No
Used oil fuel marketer to burner:	No
Used oil Specification marketer:	No
Used oil transfer facility:	No
Used oil transporter:	No

Hazardous Waste Summary:

Waste code:	D008
Waste name:	LEAD
Violation Status:	No violations found

AH404 **THORNDALE WINTHROP BUILDING** **IL UST** **U003152220**
North **1100-1112 W THORNDALE 5934 N WINTHROP** **N/A**
1/8-1/4 **CHICAGO, IL 60660**
0.184 mi.
970 ft. **Site 1 of 5 in cluster AH**

Relative:
Lower

Actual:
598 ft.

UST:

Facility ID:	2035277
Facility Status:	CLOSED
Facility Type:	**OTHER**
Owner Id:	U0025078
Owner Name:	Thorndale Winthrop Building
Owner Address:	1106 W Thorndale
Owner City,St,Zip:	Chicago, IL 60660
Tank Number:	1
Tank Status:	**Removed**
Tank Capacity:	1500
Tank Substance:	Heating Oil
Last Used Date:	5/12/1994
OSFM First Notify Date:	9/4/1996
Red Tag Issue Date:	Not reported
Install Date:	Not reported
Green Tag Decal:	**Not reported**
Green Tag Issue Date:	**Not reported**
Green Tag Expire Date:	**Not reported**
Self Service Permit Inspection Date:	**Not reported**
Self Service Permit Expire Date:	**Not reported**
Fee Due:	Not reported

Z405
North
1/8-1/4
0.184 mi.
971 ft.

LAVIN MORRIS
1136 THORNDALE AV
CHICAGO, IL

EDR US Hist Cleaners **1009211066**
N/A

Site 20 of 31 in cluster Z

Relative:
Higher

Actual:
600 ft.

EDR Historical Cleaners:
Name: LAVIN MORRIS
Year: 1923
Type: CLEANERS ANTD DYERS CONTD

Z406
North
1/8-1/4
0.184 mi.
971 ft.

VOHIN HARRY
1138 THORNDALE AV
CHICAGO, IL

EDR US Hist Cleaners **1009210604**
N/A

Site 21 of 31 in cluster Z

Relative:
Higher

Actual:
600 ft.

EDR Historical Cleaners:
Name: VOHIN HARRY
Year: 1923
Type: CLEANERS AND DYERS CONTD

V407
South
1/8-1/4
0.184 mi.
973 ft.

WILSON CLEANERS DYERS
4556 N RACINE
CHICAGO, IL

EDR US Hist Cleaners **1009212236**
N/A

Site 16 of 16 in cluster V

Relative:
Lower

Actual:
597 ft.

EDR Historical Cleaners:
Name: WILSON CLEANERS DYERS
Year: 1923
Type: CLEANERS AND DYERS CONTD

408
WSW
1/8-1/4
0.186 mi.
984 ft.

IEPA PATSON PEST CONTROL
1310 W CARMEN
CHICAGO, IL 60640

IL BOL **S113266571**
N/A

Relative:
Lower

Actual:
591 ft.

BOL:
Site Id: 170000498183
Inv Num: 0316035002
Interest Name: IEPA Patson Pest Control
Interest Type: BOL
Media Code: LAND

AH409 **GEORGE SWIFT SCHOOL** **IL SPILLS** **S111877851**
North **5900 N WINTHROP AVE** **IL BOL** **N/A**
1/8-1/4 **CHICAGO, IL 60626**
0.189 mi.
996 ft. **Site 2 of 5 in cluster AH**

Relative:
Lower

Actual:
598 ft.

SPILLS:

Incident ID:	19902663
Incident Date:	Not reported
Date Received:	09/17/1990
Facility Address:	5900 N WINTHROP
Facility City:	CHICAGO
PRP Name:	UNKNOWN
AC:	Not reported
Source Table:	dbo_OCIN_INCIDENTCUR

BOL:

Site Id:	170000050708
Inv Num:	0316775051
Interest Name:	Swift Elementry School
Interest Type:	BOL
Media Code:	LAND

Z410 **EDR US Hist Cleaners** **1009182148**
North **1202 W THORNDALE AVE** **N/A**
1/8-1/4 **CHICAGO, IL 60660**
0.189 mi.
996 ft. **Site 22 of 31 in cluster Z**

Relative:
Lower

Actual:
598 ft.

EDR Historical Cleaners:

Name:	THE CLEANERS
Year:	2003
Type:	CLEANERS
Name:	THE CLEANERS
Year:	2004
Address:	1202 W THORNDALE AVE

AE411 **DOMINICKS** **IL BOL** **S113266690**
East **5201 N SHERIDAN RD** **N/A**
1/8-1/4 **CHICAGO, IL 60640**
0.190 mi.
1001 ft. **Site 2 of 4 in cluster AE**

Relative:
Lower

Actual:
591 ft.

BOL:

Site Id:	170001879545
Inv Num:	0316035193
Interest Name:	Dominicks
Interest Type:	BOL
Media Code:	LAND

AE412 **DOMINICK'S** **IL UST** **U004155147**
East **5201 N. SHERIDAN ROAD** **N/A**
1/8-1/4 **CHICAGO, IL 60640**
0.190 mi.
1001 ft. **Site 3 of 4 in cluster AE**

Relative:
Lower

Actual:
591 ft.

UST:

Facility ID:	2044691
Facility Status:	EXEMPT
Facility Type:	**COMMERCIAL / RETAIL**
Owner Id:	U0034797
Owner Name:	Safeway/Domnicks Finer Foods
Owner Address:	711 Jorie Boulevard MS 2800
Owner City,St,Zip:	Oak Brook, IL 605232246
Tank Number:	1
Tank Status:	**Exempt from registration**
Tank Capacity:	3000
Tank Substance:	Heating Oil
Last Used Date:	12/31/1973
OSFM First Notify Date:	Not reported
Red Tag Issue Date:	Not reported
Install Date:	Not reported
Green Tag Decal:	**Not reported**
Green Tag Issue Date:	**Not reported**
Green Tag Expire Date:	**Not reported**
Self Service Permit Inspection Date:	**Not reported**
Self Service Permit Expire Date:	**Not reported**
Fee Due:	Not reported

AE413 **DOMINICKS** **RCRA-CESQG** **1014952956**
East **5201 N SHERIDAN RD** **FINDS** **ILR000173310**
1/8-1/4 **CHICAGO, IL**
0.190 mi.
1001 ft. **Site 4 of 4 in cluster AE**

Relative:
Lower

Actual:
591 ft.

RCRA-CESQG:

Date form received by agency:	08/14/2012
Facility name:	DOMINICKS STORE 2890
Facility address:	5201 N SHERIDAN CHICAGO, IL 60640
EPA ID:	ILR000173310
Contact:	KEITH POWERS
Contact address:	5918 STONERIDGE MALL RD PLEASANTON, CA 94588
Contact country:	US
Contact telephone:	(925) 226-5655
Contact email:	KEITH.POWERS@SAFEWAY.COM
EPA Region:	05
Classification:	Conditionally Exempt Small Quantity Generator
Description:	Handler: generates 100 kg or less of hazardous waste per calendar month, and accumulates 1000 kg or less of hazardous waste at any time; or generates 1 kg or less of acutely hazardous waste per calendar month, and accumulates at any time: 1 kg or less of acutely hazardous waste; or 100 kg or less of any residue or contaminated soil, waste or other debris resulting from the cleanup of a spill, into or on any land or water, of acutely hazardous waste; or generates 100 kg or less of any residue or contaminated soil, waste or other debris resulting from the cleanup of a spill, into or on any land or water, of acutely hazardous waste during any calendar month, and accumulates at any

DOMINICKS (Continued) **1014952956**

time: 1 kg or less of acutely hazardous waste; or 100 kg or less of any residue or contaminated soil, waste or other debris resulting from the cleanup of a spill, into or on any land or water, of acutely hazardous waste

Owner/Operator Summary:

Owner/operator name:	SAFEWAY INC
Owner/operator address:	Not reported
	Not reported
Owner/operator country:	US
Owner/operator telephone:	Not reported
Legal status:	Private
Owner/Operator Type:	Owner
Owner/Op start date:	01/01/2010
Owner/Op end date:	Not reported

Owner/operator name:	DOMINICKS
Owner/operator address:	Not reported
	Not reported
Owner/operator country:	US
Owner/operator telephone:	Not reported
Legal status:	Private
Owner/Operator Type:	Operator
Owner/Op start date:	11/10/2010
Owner/Op end date:	Not reported

Handler Activities Summary:

U.S. importer of hazardous waste:	No
Mixed waste (haz. and radioactive):	No
Recycler of hazardous waste:	No
Transporter of hazardous waste:	No
Treater, storer or disposer of HW:	No
Underground injection activity:	No
On-site burner exemption:	No
Furnace exemption:	No
Used oil fuel burner:	No
Used oil processor:	No
User oil refiner:	No
Used oil fuel marketer to burner:	No
Used oil Specification marketer:	No
Used oil transfer facility:	No
Used oil transporter:	No

Hazardous Waste Summary:

Waste code:	P075
Waste name:	NICOTINE, & SALTS

Violation Status: No violations found

FINDS:

Registry ID: 110046435416

Environmental Interest/Information System
ACES (Illinois - Agency Compliance And Enforcement System) is the Illinois EPA Project to facilitate the permitting operations

DOMINICKS (Continued) **1014952956**

RCRAInfo is a national information system that supports the Resource Conservation and Recovery Act (RCRA) program through the tracking of events and activities related to facilities that generate, transport, and treat, store, or dispose of hazardous waste. RCRAInfo allows RCRA program staff to track the notification, permit, compliance, and corrective action activities required under RCRA.

AI414
South
1/8-1/4
0.190 mi.
1001 ft.

WILSON MALDEN CLEANER DYERS
1255 WILSON AV
CHICAGO, IL

EDR US Hist Cleaners **1009205292**
N/A

Site 1 of 5 in cluster AI

Relative:
Lower

Actual:
594 ft.

EDR Historical Cleaners:

Name:	WILSON MALDEN CLEANER DYERS
Year:	1928
Type:	CLOTHES PRESSERS AND CLEANERS

Y415
SSE
1/8-1/4
0.194 mi.
1022 ft.

4611 N SHERIDAN RD
CHICAGO, IL 60640

EDR US Hist Cleaners **1009189152**
N/A

Site 4 of 11 in cluster Y

Relative:
Lower

Actual:
592 ft.

EDR Historical Cleaners:

Name:	CHARLIE S CLEANERS
Year:	2003
Type:	CLEANERS
Name:	CHARLIES CLEANERS
Year:	2001
Address:	4611 N SHERIDAN RD
Name:	CHARLIES CLEANERS
Year:	2003
Address:	4611 N SHERIDAN RD
Name:	CHARLIES CLEANERS
Year:	2004
Address:	4611 N SHERIDAN RD
Name:	CHARLIES CLEANERS
Year:	2006
Address:	4611 N SHERIDAN RD
Name:	CHARLIES CLEANERS
Year:	2007
Address:	4611 N SHERIDAN RD
Name:	CHARLIES CLEANERS
Year:	2008
Address:	4611 N SHERIDAN RD

416 South 1/8-1/4 0.194 mi. 1026 ft. | **WIL RAE TAILORS 4548 N RACINE CHICAGO, IL** | **EDR US Hist Cleaners** | **1009205291 N/A**

Relative: Lower
Actual: 598 ft.

EDR Historical Cleaners:

Name:	WIL RAE TAILORS
Year:	1928
Type:	CLOTHES PRESSERS AND CLEANERS

Z417 North 1/8-1/4 0.195 mi. 1027 ft. | **DAWN CLNRS 1210 W THORNDALE AVE CHICAGO, IL** | **EDR US Hist Cleaners** | **1009186911 N/A**

Site 23 of 31 in cluster Z

Relative: Lower
Actual: 597 ft.

EDR Historical Cleaners:

Name:	DAWN CLNRS
Year:	1981
Type:	CLEANERS

Z418 North 1/8-1/4 0.195 mi. 1028 ft. | **HUNTER PROPERTIES 5943 N BROADWAY CHICAGO, IL 60660** | **IL SPILLS IL BOL** | **S108046508 N/A**

Site 24 of 31 in cluster Z

Relative: Lower
Actual: 598 ft.

SPILLS:

Incident ID:	20041664
Incident Date:	Not reported
Date Received:	12/01/2004
Facility Address:	5943 N BROADWAY ST
Facility City:	CHICAGO
PRP Name:	HUNTER PROPERTIES
AC:	Not reported
Source Table:	dbo_OCIN_INCIDENTCUR

BOL:

Site Id:	170001576676
Inv Num:	0316775091
Interest Name:	Hunter Properties
Interest Type:	BOL
Media Code:	LAND

Z419 North 1/8-1/4 0.195 mi. 1028 ft. | **HUNTER PROPERTIES 5943 NORTH BROADWAY STREET CHICAGO, IL** | **IL RGA LUST** | **S115508409 N/A**

Site 25 of 31 in cluster Z

Relative: Lower
Actual: 598 ft.

RGA LUST:

2012	HUNTER PROPERTIES	5943 NORTH BROADWAY STREET
2011	HUNTER PROPERTIES	5943 NORTH BROADWAY STREET
2010	HUNTER PROPERTIES	5943 NORTH BROADWAY STREET
2009	HUNTER PROPERTIES	5943 NORTH BROADWAY STREET

HUNTER PROPERTIES (Continued) **S115508409**

2008	HUNTER PROPERTIES	5943 NORTH BROADWAY STREET
2007	HUNTER PROPERTIES	5943 NORTH BROADWAY STREET
2006	HUNTER PROPERTIES	5943 NORTH BROADWAY STREET
2005	HUNTER PROPERTIES	5943 NORTH BROADWAY STREET

Z420 **VACANT COMMERCIAL BUILDING** **IL UST** **U003975157**
North **5943-59 N. BROADWAY AVE.** **N/A**
1/8-1/4 **CHICAGO, IL 60660**
0.195 mi.
1028 ft. **Site 26 of 31 in cluster Z**

Relative:
Lower

Actual:
598 ft.

UST:

Facility ID:	2042368
Facility Status:	EXEMPT
Facility Type:	**NONE**
Owner Id:	U0032187
Owner Name:	Hunter Properties
Owner Address:	2507 W. Addison
Owner City,St,Zip:	Chicago, IL 60618
Tank Number:	1
Tank Status:	**Exempt from registration**
Tank Capacity:	1000
Tank Substance:	Naptha
Last Used Date:	12/31/1973
OSFM First Notify Date:	1/17/2006
Red Tag Issue Date:	Not reported
Install Date:	Not reported
Green Tag Decal:	**Not reported**
Green Tag Issue Date:	**Not reported**
Green Tag Expire Date:	**Not reported**
Self Service Permit Inspection Date:	**Not reported**
Self Service Permit Expire Date:	**Not reported**
Fee Due:	Not reported
Tank Number:	2
Tank Status:	**Exempt from registration**
Tank Capacity:	550
Tank Substance:	Naptha
Last Used Date:	12/31/1973
OSFM First Notify Date:	1/17/2006
Red Tag Issue Date:	Not reported
Install Date:	Not reported
Green Tag Decal:	**Not reported**
Green Tag Issue Date:	**Not reported**
Green Tag Expire Date:	**Not reported**
Self Service Permit Inspection Date:	**Not reported**
Self Service Permit Expire Date:	**Not reported**
Fee Due:	Not reported

Z421 North 1/8-1/4 0.195 mi. 1028 ft. | **HUNTER PROPERTIES**
5943 NORTH BROADWAY STREET
CHICAGO, IL 60660
Site 27 of 31 in cluster Z | **IL LUST** | **S106781173**
N/A

Relative: Lower
Actual: 598 ft.

LUST:

Incident Num:	20041664
IL EPA Id:	0316775091
Product:	Other Petro
IEMA Date:	12/01/2004
Project Manager:	Bauer
Project Manager Phone:	(217) 782-3335
Email:	Brian.Bauer@illinois.gov
PRP Name:	Not reported
PRP Contact:	Not reported
PRP Address:	Not reported
PRP City,St,Zip:	Not reported
PRP Phone:	Not reported
Site Classification:	Not reported
Section 57.5(g) Letter:	P.A.
Date Section 57.5(g) Letter:	04/05/2005
Non LUST Determination Letter:	Not reported
20 Report Received:	02/09/2005
45 Report Received:	Not reported
NFA/NFR Letter:	**Not reported**
NFR Date Recorded:	Not reported

Z422 North 1/8-1/4 0.195 mi. 1030 ft. | **WONG F H LNDRY**
5941 N BROADWAY
CHICAGO, IL
Site 28 of 31 in cluster Z | **EDR US Hist Cleaners** | **1009185522**
N/A

Relative: Lower
Actual: 598 ft.

EDR Historical Cleaners:

Name:	WONG F H LNDRY
Year:	1981
Type:	LAUNDRIES

Z423 North 1/8-1/4 0.195 mi. 1030 ft. | **ZORIAN SAM**
5941 BROADWAY
CHICAGO, IL
Site 29 of 31 in cluster Z | **EDR US Hist Cleaners** | **1009210758**
N/A

Relative: Lower
Actual: 598 ft.

EDR Historical Cleaners:

Name:	ZORIAN SAM
Year:	1923
Type:	RUG CLEANERS

Z424 North 1/8-1/4 0.197 mi. 1040 ft. | **HUNTER PROPERTIES**
5943 N BROADWAY
CHICAGO, IL 60660 | **RCRA-SQG** | **1007570043**
ILR000131532

Site 30 of 31 in cluster Z

Relative: Lower

Actual: 598 ft.

RCRA-SQG:

Date form received by agency:	09/09/2004
Facility name:	HUNTER PROPERTIES
Facility address:	5943 N BROADWAY CHICAGO, IL 60660
EPA ID:	ILR000131532
Contact:	RANDY PAVLOCK
Contact address:	Not reported Not reported
Contact country:	Not reported
Contact telephone:	(773) 477-7070
Contact email:	Not reported
EPA Region:	05
Classification:	Small Small Quantity Generator
Description:	Handler: generates more than 100 and less than 1000 kg of hazardous waste during any calendar month and accumulates less than 6000 kg of hazardous waste at any time; or generates 100 kg or less of hazardous waste during any calendar month, and accumulates more than 1000 kg of hazardous waste at any time

Owner/Operator Summary:

Owner/operator name:	HUNTER PROPERTIES
Owner/operator address:	5943 N BROADWAY CHICAGO, IL 60660
Owner/operator country:	US
Owner/operator telephone:	Not reported
Legal status:	Private
Owner/Operator Type:	Owner
Owner/Op start date:	06/01/2004
Owner/Op end date:	Not reported

Owner/operator name:	HUNTER PROPERTIES
Owner/operator address:	5943 N BROADWAY CHICAGO, IL 60660
Owner/operator country:	US
Owner/operator telephone:	Not reported
Legal status:	Private
Owner/Operator Type:	Operator
Owner/Op start date:	06/01/2004
Owner/Op end date:	Not reported

Handler Activities Summary:

U.S. importer of hazardous waste:	No
Mixed waste (haz. and radioactive):	No
Recycler of hazardous waste:	No
Transporter of hazardous waste:	No
Treater, storer or disposer of HW:	No
Underground injection activity:	No
On-site burner exemption:	No
Furnace exemption:	No
Used oil fuel burner:	No
Used oil processor:	No

HUNTER PROPERTIES (Continued) **1007570043**

User oil refiner: No
Used oil fuel marketer to burner: No
Used oil Specification marketer: No
Used oil transfer facility: No
Used oil transporter: No

Hazardous Waste Summary:
Waste code: F002
Waste name: THE FOLLOWING SPENT HALOGENATED SOLVENTS: TETRACHLOROETHYLENE, METHYLENE CHLORIDE, TRICHLOROETHYLENE, 1,1,1-TRICHLOROETHANE, CHLOROBENZENE, 1,1,2-TRICHLORO-1,2,2-TRIFLUOROETHANE, ORTHO-DICHLOROBENZENE, TRICHLOROFLUOROMETHANE, AND 1,1,2-TRICHLOROETHANE; ALL SPENT SOLVENT MIXTURES/BLENDS CONTAINING, BEFORE USE, A TOTAL OF TEN PERCENT OR MORE (BY VOLUME) OF ONE OR MORE OF THE ABOVE HALOGENATED SOLVENTS OR THOSE LISTED IN F001, F004, OR F005, AND STILL BOTTOMS FROM THE RECOVERY OF THESE SPENT SOLVENTS AND SPENT SOLVENT MIXTURES.

Violation Status: No violations found

AH425 **SUNNY CLEANERS** **EDR US Hist Cleaners** **1009186078**
North **1052 W THORNDALE AVE** **N/A**
1/8-1/4 **CHICAGO, IL**
0.198 mi.
1046 ft. **Site 3 of 5 in cluster AH**

Relative:
Lower

Actual:
596 ft.

EDR Historical Cleaners:
Name: SUNNY CLEANERS
Year: 1981
Type: CLEANERS

Y426 **WILSON KENMORE GARAGE** **EDR US Hist Auto Stat** **1009105967**
South **4549 KENMORE AV** **N/A**
1/8-1/4 **CHICAGO, IL**
0.208 mi.
1100 ft. **Site 5 of 11 in cluster Y**

Relative:
Lower

Actual:
590 ft.

EDR Historical Auto Stations:
Name: WILSON KENMORE GARAGE
Year: 1928
Type: AUTOMOBILE GARAGES

---

427 **APARTMENT BUILDING** **IL UST** **U003929771**
SSW **4755-57 N. MALDEN** **N/A**
1/8-1/4 **CHICAGO, IL 60614**
0.209 mi.
1101 ft.

Relative:
Lower

Actual:
592 ft.

UST:
Facility ID: 2041934
Facility Status: EXEMPT
Facility Type: **NONE**
Owner Id: U0031649
Owner Name: Parkhill Development Corporation
Owner Address: 2000 N. Racine, Suite 2160

APARTMENT BUILDING (Continued) **U003929771**

Owner City,St,Zip:	Chicago, IL 60614
Tank Number:	1
Tank Status:	**Exempt from registration**
Tank Capacity:	1000
Tank Substance:	Heating Oil
Last Used Date:	12/31/1973
OSFM First Notify Date:	1/23/2004
Red Tag Issue Date:	Not reported
Install Date:	Not reported
Green Tag Decal:	**Not reported**
Green Tag Issue Date:	**Not reported**
Green Tag Expire Date:	**Not reported**
Self Service Permit Inspection Date:	**Not reported**
Self Service Permit Expire Date:	**Not reported**
Fee Due:	Not reported

Z428 **EDR US Hist Cleaners** **1015078394**
North **5957 N BROADWAY ST** **N/A**
1/8-1/4 **CHICAGO, IL 60660**
0.209 mi.
1106 ft. **Site 31 of 31 in cluster Z**

Relative:
Lower

Actual:
598 ft.

EDR Historical Cleaners:

Name:	ZION CLEANERS
Year:	2001
Address:	5957 N BROADWAY ST
Name:	ZION CLEANERS
Year:	2002
Address:	5957 N BROADWAY ST
Name:	ZION CLEANERS
Year:	2003
Address:	5957 N BROADWAY ST

AH429 **THORNDALE/WINTHROP BLDG. PARTNERSHIP** **IL LUST** **S105815639**
North **5934 NORTH WINTHROP** **N/A**
1/8-1/4 **CHICAGO, IL 60660**
0.213 mi.
1126 ft. **Site 4 of 5 in cluster AH**

Relative:
Lower

Actual:
598 ft.

LUST:

Incident Num:	970078
IL EPA Id:	0316775059
Product:	Other Petro
IEMA Date:	01/14/1997
Project Manager:	Davison
Project Manager Phone:	Not reported
Email:	Not reported
PRP Name:	Thorndale/Winthrop Bldg. Partnership
PRP Contact:	Emmanuel Bennett
PRP Address:	1106 Thorndale
PRP City,St,Zip:	Chicago, IL 60660
PRP Phone:	Not reported
Site Classification:	Not reported

THORNDALE/WINTHROP BLDG. PARTNERSHIP (Continued) **S105815639**

Section 57.5(g) Letter:	732
Date Section 57.5(g) Letter:	Not reported
Non LUST Determination Letter:	Not reported
20 Report Received:	01/31/1997
45 Report Received:	05/19/1997
NFA/NFR Letter:	**07/22/1997**
NFR Date Recorded:	04/13/1998

AH430 **THORNDALE/WINTHROP BLD PTNRSHP** **IL SPILLS** **S111897777**
North **5934 N WINTHROP** **IL BOL** **N/A**
1/8-1/4 **CHICAGO, IL 60660**
0.213 mi.
1126 ft. **Site 5 of 5 in cluster AH**

Relative:
Lower

Actual:
598 ft.

SPILLS:

Incident ID:	19970078
Incident Date:	Not reported
Date Received:	01/14/1997
Facility Address:	5934 N WINTHROP
Facility City:	CHICAGO
PRP Name:	THORNDALE/WINTHRIP BLDG PRTNSP
AC:	Not reported
Source Table:	dbo_OCIN_INCIDENTCUR

BOL:

Site Id:	170000541162
Inv Num:	0316775059
Interest Name:	Thorndale/winthrop Bld Ptnrshp
Interest Type:	BOL
Media Code:	LAND

AG431 **JAMES HAND LAUNDRY** **EDR US Hist Cleaners** **1009212871**
SSE **948 LELAND AV** **N/A**
1/8-1/4 **CHICAGO, IL**
0.218 mi.
1151 ft. **Site 6 of 8 in cluster AG**

Relative:
Lower

Actual:
594 ft.

EDR Historical Cleaners:

Name:	JAMES HAND LAUNDRY
Year:	1923
Type:	LAUNDRIES

AG432 **JAMES QUALITY HAND LAUNDRY** **EDR US Hist Cleaners** **1009201704**
SSE **948 LELAND** **N/A**
1/8-1/4 **CHICAGO, IL**
0.218 mi.
1151 ft. **Site 7 of 8 in cluster AG**

Relative:
Lower

Actual:
594 ft.

EDR Historical Cleaners:

Name:	JAMES QUALITY HAND LAUNDRY
Year:	1928
Type:	LAUNDRIES HAND

AB433 **PARK TERRACE APARTMENT BLDG** **IL SPILLS** **S111885364**
ESE **940 W WINONA** **IL BOL** **N/A**
1/8-1/4 **CHICAGO, IL 60640**
0.218 mi.
1153 ft. **Site 4 of 5 in cluster AB**

Relative:
Lower

Actual:
591 ft.

SPILLS:

Incident ID:	19922609
Incident Date:	Not reported
Date Received:	09/16/1992
Facility Address:	940 W WINONA
Facility City:	CHICAGO
PRP Name:	PARK TERRACE APARTMENT BUILD.
AC:	Not reported
Source Table:	dbo_OCIN_INCIDENTCUR

BOL:

Site Id:	170000498487
Inv Num:	0316035079
Interest Name:	Park Terrace Apartment Bldg
Interest Type:	BOL
Media Code:	LAND

AB434 **PARK TERRACE APARTMENT BLDG.** **IL LUST** **S104524551**
ESE **940 WEST WINONA** **N/A**
1/8-1/4 **CHICAGO, IL 60640**
0.218 mi.
1153 ft. **Site 5 of 5 in cluster AB**

Relative:
Lower

Actual:
591 ft.

LUST:

Incident Num:	922609
IL EPA Id:	0316035079
Product:	Uset Oil
IEMA Date:	09/16/1992
Project Manager:	McGill
Project Manager Phone:	(217) 524-5137
Email:	Scott.McGill@illinois.gov
PRP Name:	Park Terrace Apartment Bldg.
PRP Contact:	Moseid Saduddin
PRP Address:	940 West Winona
PRP City,St,Zip:	Chicago, IL 60640
PRP Phone:	Not reported
Site Classification:	Not reported
Section 57.5(g) Letter:	731
Date Section 57.5(g) Letter:	Not reported
Non LUST Determination Letter:	Not reported
20 Report Received:	Not reported
45 Report Received:	10/23/1995
NFA/NFR Letter:	**03/11/1999**
NFR Date Recorded:	04/15/1999

AG435 SSE 1/8-1/4 0.226 mi. 1192 ft. | **CANTOR JACOB C**
943 EASTWOOD AV
CHICAGO, IL | **EDR US Hist Cleaners** | **1009204874**
N/A

Site 8 of 8 in cluster AG

Relative: Lower
Actual: 593 ft.

EDR Historical Cleaners:

Name:	CANTOR JACOB C
Year:	1928
Type:	CLOTHES PRESSERS AND CLEANERS

Y436 South 1/8-1/4 0.226 mi. 1193 ft. | **STEWART SCHOOL, REGION 1**
4525 N. KENMORE
CHICAGO, IL 60640 | **IL UST** | **U004115086**
N/A

Site 6 of 11 in cluster Y

Relative: Lower
Actual: 590 ft.

UST:

Facility ID:	2043927
Facility Status:	EXEMPT
Facility Type:	**PRIVATE INSTITUTION**
Owner Id:	U0028294
Owner Name:	Chicago Public School Dist# 299
Owner Address:	125 S Clark St
Owner City,St,Zip:	Chicago, IL 60603
Tank Number:	1
Tank Status:	**Exempt from registration**
Tank Capacity:	550
Tank Substance:	Heating Oil
Last Used Date:	12/31/1973
OSFM First Notify Date:	Not reported
Red Tag Issue Date:	Not reported
Install Date:	Not reported
Green Tag Decal:	**Not reported**
Green Tag Issue Date:	**Not reported**
Green Tag Expire Date:	**Not reported**
Self Service Permit Inspection Date:	**Not reported**
Self Service Permit Expire Date:	**Not reported**
Fee Due:	Not reported
Tank Number:	2
Tank Status:	**Exempt from registration**
Tank Capacity:	550
Tank Substance:	Heating Oil
Last Used Date:	12/31/1973
OSFM First Notify Date:	Not reported
Red Tag Issue Date:	Not reported
Install Date:	Not reported
Green Tag Decal:	**Not reported**
Green Tag Issue Date:	**Not reported**
Green Tag Expire Date:	**Not reported**
Self Service Permit Inspection Date:	**Not reported**
Self Service Permit Expire Date:	**Not reported**
Fee Due:	Not reported

Y437 South 1/8-1/4 0.226 mi. 1193 ft. | **GRAEMA STEWART PUBLIC SCHOOL**
4525 N KENMORE
CHICAGO, IL 60640 | **IL AIRS** **S107742380**
IL BOL **N/A**

Site 7 of 11 in cluster Y

Relative: Lower

Actual: 590 ft.

IL AIRS:

Facility ID:	15050
ID Number:	031600FZQ
Year:	Not reported
Contact Name:	Not reported
Contact Title:	Not reported
Contact Tele:	Not reported
Contact Extention:	Not reported
Contact EMail:	Not reported
Contact Fax:	Not reported
Cease Operation Date:	4/23/2001
SIC Code:	8211
Address Type Code:	LOC

BOL:

Site Id:	170000060083
Inv Num:	0316035138
Interest Name:	Stewart Elementary School
Interest Type:	BOL
Media Code:	LAND

Y438 South 1/8-1/4 0.226 mi. 1193 ft. | **GRAEMA STEWART PUBLIC SCHOOL**
4525 N KENMORE AVE
CHICAGO, IL | **RCRA-SQG** **1001227942**
FINDS **ILR000054171**

Site 8 of 11 in cluster Y

Relative: Lower

Actual: 590 ft.

RCRA-SQG:

Date form received by agency:	08/06/1998
Facility name:	STEWART ELEMENTARY SCHOOL
Facility address:	4525 N KENMORE AVE CHICAGO, IL 60640
EPA ID:	ILR000054171
Mailing address:	8501 W 191ST ST # 10 MOKENA, IL 60448
Contact:	THOMAS CONNELLY
Contact address:	8501 W 191ST ST # 10 MOKENA, IL 60448
Contact country:	US
Contact telephone:	(708) 923-0202
Contact email:	Not reported
EPA Region:	05
Classification:	Small Small Quantity Generator
Description:	Handler: generates more than 100 and less than 1000 kg of hazardous waste during any calendar month and accumulates less than 6000 kg of hazardous waste at any time; or generates 100 kg or less of hazardous waste during any calendar month, and accumulates more than 1000 kg of hazardous waste at any time

Owner/Operator Summary:

Owner/operator name:	CHICAGO PUBLIC SCHOOLS
Owner/operator address:	1819 W PERSHING RD 6WW CHICAGO, IL 60609

GRAEMA STEWART PUBLIC SCHOOL (Continued) **1001227942**

Owner/operator country: Not reported
Owner/operator telephone: (773) 535-7038
Legal status: District
Owner/Operator Type: Owner
Owner/Op start date: Not reported
Owner/Op end date: Not reported

Handler Activities Summary:
U.S. importer of hazardous waste: No
Mixed waste (haz. and radioactive): No
Recycler of hazardous waste: No
Transporter of hazardous waste: No
Treater, storer or disposer of HW: No
Underground injection activity: No
On-site burner exemption: No
Furnace exemption: No
Used oil fuel burner: No
Used oil processor: No
User oil refiner: No
Used oil fuel marketer to burner: No
Used oil Specification marketer: No
Used oil transfer facility: No
Used oil transporter: No

Hazardous Waste Summary:
Waste code: D006
Waste name: CADMIUM

Waste code: D008
Waste name: LEAD

Waste code: D009
Waste name: MERCURY

Violation Status: No violations found

FINDS:

Registry ID: 110009385824

Environmental Interest/Information System
AFS (Aerometric Information Retrieval System (AIRS) Facility Subsystem) replaces the former Compliance Data System (CDS), the National Emission Data System (NEDS), and the Storage and Retrieval of Aerometric Data (SAROAD). AIRS is the national repository for information concerning airborne pollution in the United States. AFS is used to track emissions and compliance data from industrial plants. AFS data are utilized by states to prepare State Implementation Plans to comply with regulatory programs and by EPA as an input for the estimation of total national emissions. AFS is undergoing a major redesign to support facility operating permits required under Title V of the Clean Air Act.

ACES (Illinois - Agency Compliance And Enforcement System) is the Illinois EPA Project to facilitate the permitting operations

The NEI (National Emissions Inventory) database contains information

GRAEMA STEWART PUBLIC SCHOOL (Continued) **1001227942**

on stationary and mobile sources that emit criteria air pollutants and their precursors, as well as hazardous air pollutants (HAPs).

RCRAInfo is a national information system that supports the Resource Conservation and Recovery Act (RCRA) program through the tracking of events and activities related to facilities that generate, transport, and treat, store, or dispose of hazardous waste. RCRAInfo allows RCRA program staff to track the notification, permit, compliance, and corrective action activities required under RCRA.

Y439 **LEE SING** **EDR US Hist Cleaners** **1009202923**
South **4548 KENMORE AV** **N/A**
1/8-1/4 **CHICAGO, IL**
0.227 mi.
1197 ft. **Site 9 of 11 in cluster Y**

Relative:
Lower

Actual:
590 ft.

EDR Historical Cleaners:

Name:	LEE SING
Year:	1928
Type:	LAUNDRIES CHINESE

AJ440 **ALPERT, DAN** **IL SPILLS** **S111920184**
NNW **5517 N WAYNE AVE** **IL BOL** **N/A**
1/8-1/4 **CHICAGO, IL 60626**
0.232 mi.
1225 ft. **Site 1 of 5 in cluster AJ**

Relative:
Lower

Actual:
592 ft.

SPILLS:

Incident ID:	20061169
Incident Date:	Not reported
Date Received:	09/18/2006
Facility Address:	5517 N WAYNE AVE
Facility City:	CHICAGO
PRP Name:	ALPERT, DAN
AC:	Not reported
Source Table:	dbo_OCIN_INCIDENTCUR

BOL:

Site Id:	170001676363
Inv Num:	0316015094
Interest Name:	Alpert, Dan
Interest Type:	BOL
Media Code:	LAND

AJ441
NNW
1/8-1/4
0.232 mi.
1225 ft.

ALPERT, DAN — **IL RGA LUST** — **S115497460**
5517 NORTH WAYNE AVENUE — **N/A**
CHICAGO, IL

Site 2 of 5 in cluster AJ

Relative:
Lower

Actual:
592 ft.

RGA LUST:

2006	ALPERT, DAN	5517 NORTH WAYNE AVENUE

AJ442
NNW
1/8-1/4
0.232 mi.
1225 ft.

ALPERT RESIDENCE, ANDREA & DAN — **IL RGA LUST** — **S115497459**
5517 NORTH WAYNE AVENUE — **N/A**
CHICAGO, IL

Site 3 of 5 in cluster AJ

Relative:
Lower

Actual:
592 ft.

RGA LUST:

2012	ALPERT RESIDENCE, ANDREA & DAN	5517 NORTH WAYNE AVENUE
2011	ALPERT RESIDENCE, ANDREA & DAN	5517 NORTH WAYNE AVENUE
2010	ALPERT RESIDENCE, ANDREA & DAN	5517 NORTH WAYNE AVENUE
2009	ALPERT RESIDENCE, ANDREA & DAN	5517 NORTH WAYNE AVENUE
2008	ALPERT RESIDENCE, ANDREA & DAN	5517 NORTH WAYNE AVENUE
2007	ALPERT RESIDENCE, ANDREA & DAN	5517 NORTH WAYNE AVENUE

AJ443
NNW
1/8-1/4
0.232 mi.
1225 ft.

TWO-FLAT BUILDING — **IL UST** — **U004060446**
5517 N. WAYNE AVENUE — **N/A**
CHICAGO, IL 60640

Site 4 of 5 in cluster AJ

Relative:
Lower

Actual:
592 ft.

UST:

Facility ID:	2043404
Facility Status:	EXEMPT
Facility Type:	**NONE**
Owner Id:	U0033699
Owner Name:	Alpert, Dan
Owner Address:	5517 N. Wayne Avenue
Owner City,St,Zip:	Chicago, IL 60640
Tank Number:	1
Tank Status:	**Exempt from registration**
Tank Capacity:	2000
Tank Substance:	Heating Oil
Last Used Date:	12/31/1973
OSFM First Notify Date:	10/23/2006
Red Tag Issue Date:	Not reported
Install Date:	Not reported
Green Tag Decal:	**Not reported**
Green Tag Issue Date:	**Not reported**
Green Tag Expire Date:	**Not reported**
Self Service Permit Inspection Date:	**Not reported**
Self Service Permit Expire Date:	**Not reported**
Fee Due:	Not reported

AJ444 NNW 1/8-1/4 0.232 mi. 1225 ft. | **ALPERT RESIDENCE, ANDREA & DAN** | **IL LUST** | **S108187390**
5517 NORTH WAYNE AVENUE | **N/A**
CHICAGO, IL 60626

Site 5 of 5 in cluster AJ

Relative: Lower

Actual: 592 ft.

LUST:

Incident Num:	20061169
IL EPA Id:	0316015094
Product:	Fuel Oil
IEMA Date:	09/18/2006
Project Manager:	Benanti
Project Manager Phone:	(217) 524-4649
Email:	Trent.Benanti@illinois.gov
PRP Name:	Residence of Andrea & Don Alpert
PRP Contact:	Not reported
PRP Address:	1618 West Carmen Avenue
PRP City,St,Zip:	Chicago, IL 60626
PRP Phone:	7737288489
Site Classification:	Not reported
Section 57.5(g) Letter:	734
Date Section 57.5(g) Letter:	01/17/2007
Non LUST Determination Letter:	Not reported
20 Report Received:	Not reported
45 Report Received:	Not reported
NFA/NFR Letter:	**Not reported**
NFR Date Recorded:	Not reported

Y445 SSE 1/8-1/4 0.233 mi. 1228 ft. | **SHERWILL HAND LAUNDRY** | **EDR US Hist Cleaners** | **1009200702**
4555 SHERIDAN RD | **N/A**
CHICAGO, IL

Site 10 of 11 in cluster Y

Relative: Lower

Actual: 590 ft.

EDR Historical Cleaners:

Name:	SHERWILL HAND LAUNDRY
Year:	1928
Type:	LAUNDRIES HAND

AI446 SSW 1/8-1/4 0.233 mi. 1229 ft. | **BEACON CLNRS TAILORS** | **EDR US Hist Cleaners** | **1009204456**
1303 WILSON AV | **N/A**
CHICAGO, IL

Site 2 of 5 in cluster AI

Relative: Lower

Actual: 594 ft.

EDR Historical Cleaners:

Name:	BEACON CLNRS TAILORS
Year:	1928
Type:	CLOTHES PRESSERS AND CLEANERS

Y447
SSE
1/8-1/4
0.234 mi.
1234 ft.

SHER WIL CLEANERS
4553 SHERIDAN RD
CHICAGO, IL

EDR US Hist Cleaners **1009213940**
N/A

Site 11 of 11 in cluster Y

Relative:
Lower

Actual:
590 ft.

EDR Historical Cleaners:

Name:	SHER WIL CLEANERS
Year:	1923
Type:	CLEANERS AND DYERS CONTD

AI448
South
1/8-1/4
0.235 mi.
1243 ft.

APT BUILDING
4536 N MAGNOLIA
CHICAGO, IL 60640

IL UST **U003667872**
N/A

Site 3 of 5 in cluster AI

Relative:
Lower

Actual:
595 ft.

UST:

Facility ID:	2036699
Facility Status:	EXEMPT
Facility Type:	**NONE**
Owner Id:	U0026876
Owner Name:	Sheridan Park Partners Ltd
Owner Address:	350 W Hubbard St Suite 301
Owner City,St,Zip:	Chicago, IL 60610
Tank Number:	1
Tank Status:	**Exempt from registration**
Tank Capacity:	4000
Tank Substance:	Heating Oil
Last Used Date:	12/31/1973
OSFM First Notify Date:	1/1/1902
Red Tag Issue Date:	Not reported
Install Date:	Not reported
Green Tag Decal:	**Not reported**
Green Tag Issue Date:	**Not reported**
Green Tag Expire Date:	**Not reported**
Self Service Permit Inspection Date:	**Not reported**
Self Service Permit Expire Date:	**Not reported**
Fee Due:	Not reported
Tank Number:	2
Tank Status:	**Exempt from registration**
Tank Capacity:	4000
Tank Substance:	Heating Oil
Last Used Date:	12/31/1973
OSFM First Notify Date:	1/1/1902
Red Tag Issue Date:	Not reported
Install Date:	Not reported
Green Tag Decal:	**Not reported**
Green Tag Issue Date:	**Not reported**
Green Tag Expire Date:	**Not reported**
Self Service Permit Inspection Date:	**Not reported**
Self Service Permit Expire Date:	**Not reported**
Fee Due:	Not reported

AI449 SSW 1/8-1/4 0.236 mi. 1247 ft. | **MALDEN HAND LAUNDRY**
1305 WILSON AV
CHICAGO, IL | **EDR US Hist Cleaners** | **1009201853**
N/A

Site 4 of 5 in cluster AI

Relative: Lower
Actual: 594 ft.

EDR Historical Cleaners:

Name:	MALDEN HAND LAUNDRY
Year:	1928
Type:	LAUNDRIES HAND

---

450 SSE 1/8-1/4 0.241 mi. 1272 ft. | **WINDSOR HAND LAUNDRY**
4532 SHERIDAN RD
CHICAGO, IL | **EDR US Hist Cleaners** | **1009200085**
N/A

Relative: Lower
Actual: 590 ft.

EDR Historical Cleaners:

Name:	WINDSOR HAND LAUNDRY
Year:	1928
Type:	LAUNDRIES HAND

AK451 SW 1/8-1/4 0.247 mi. 1303 ft. | **SPANISH EPISCOPAL/ST AUGUSTINE**
1333 W ARGYLE
CHICAGO, IL 60640 | **IL BOL** | **S113266632**
N/A

Site 1 of 3 in cluster AK

Relative: Lower
Actual: 591 ft.

BOL:

Site Id:	170000498637
Inv Num:	0316035107
Interest Name:	Spanish Episcopal/St Augustine
Interest Type:	BOL
Media Code:	LAND

AK452 SW 1/8-1/4 0.247 mi. 1303 ft. | **SPANISH EPISCOPAL, ST. AUGUSTINE**
1333 ARGYLE ST.
CHICAGO, IL 60640 | **IL LUST** | **S104522466**
N/A

Site 2 of 3 in cluster AK

Relative: Lower
Actual: 591 ft.

LUST:

Incident Num:	951531
IL EPA Id:	0316035107
Product:	Other Petro
IEMA Date:	07/17/1995
Project Manager:	Putrich
Project Manager Phone:	(217) 524-4827
Email:	Steve.Putrich@illinois.gov
PRP Name:	St. Augustine College
PRP Contact:	Carmen Dominguez
PRP Address:	1333 Argyle St.
PRP City,St,Zip:	Chicago, IL 60640
PRP Phone:	Not reported
Site Classification:	Not reported
Section 57.5(g) Letter:	734
Date Section 57.5(g) Letter:	Not reported

SPANISH EPISCOPAL, ST. AUGUSTINE (Continued) **S104522466**

Non LUST Determination Letter:	Not reported
20 Report Received:	07/19/1995
45 Report Received:	07/19/1995
NFA/NFR Letter:	**09/15/2009**
NFR Date Recorded:	10/29/2009

AK453 **SPANISH EPISCOPAL/ST. AUGUSTINE COLLEGE** **IL UST** **U001143162**
SW **1333 W. ARGYLE** **N/A**
1/8-1/4 **CHICAGO, IL 60640**
0.247 mi.
1303 ft. **Site 3 of 3 in cluster AK**

Relative:
Lower

Actual:
591 ft.

UST:

Facility ID:	2013620
Facility Status:	CLOSED
Facility Type:	**NONE**
Owner Id:	U0014226
Owner Name:	Spanish Episcopal/St. Augustine College
Owner Address:	1333 W. Argyle
Owner City,St,Zip:	Chicago, IL 60640
Tank Number:	1
Tank Status:	**Removed**
Tank Capacity:	1000
Tank Substance:	Heating Oil
Last Used Date:	6/28/1995
OSFM First Notify Date:	4/16/1986
Red Tag Issue Date:	Not reported
Install Date:	Not reported
Green Tag Decal:	**Not reported**
Green Tag Issue Date:	**Not reported**
Green Tag Expire Date:	**Not reported**
Self Service Permit Inspection Date:	**Not reported**
Self Service Permit Expire Date:	**Not reported**
Fee Due:	$0.00
Tank Number:	2
Tank Status:	**Exempt from registration**
Tank Capacity:	10000
Tank Substance:	Heating Oil
Last Used Date:	11/29/1973
OSFM First Notify Date:	7/14/1995
Red Tag Issue Date:	Not reported
Install Date:	Not reported
Green Tag Decal:	**Not reported**
Green Tag Issue Date:	**Not reported**
Green Tag Expire Date:	**Not reported**
Self Service Permit Inspection Date:	**Not reported**
Self Service Permit Expire Date:	**Not reported**
Fee Due:	Not reported

AI454 **EDR US Hist Cleaners** **1014987799**
SSW **1311 W WILSON AVE** **N/A**
1/8-1/4 **CHICAGO, IL 60640**
0.247 mi.
1306 ft. **Site 5 of 5 in cluster AI**

Relative:
Lower

Actual:
595 ft.

EDR Historical Cleaners:

Name:	MALDEN CLEANERS
Year:	2010
Address:	1311 W WILSON AVE
Name:	MALDEN CLEANERS
Year:	2011
Address:	1311 W WILSON AVE
Name:	MALDEN CLEANERS
Year:	2012
Address:	1311 W WILSON AVE

---

455 **COM ED** **RCRA-SQG** **1010317621**
North **SHERIDAN & THORNDALE** **ILR000147546**
1/8-1/4 **CHICAGO, IL 60660**
0.248 mi.
1311 ft.

Relative:
Lower

Actual:
590 ft.

RCRA-SQG:

Date form received by agency:	06/20/2007
Facility name:	COM ED
Facility address:	SHERIDAN & THORNDALE CHICAGO, IL 60660
EPA ID:	ILR000147546
Mailing address:	3 LINCOLN CTR OAKBROOK TERRACE, IL 60181
Contact:	NEENA HEMMADY
Contact address:	Not reported Not reported
Contact country:	Not reported
Contact telephone:	(630) 576-6724
Contact email:	Not reported
EPA Region:	05
Classification:	Small Small Quantity Generator
Description:	Handler: generates more than 100 and less than 1000 kg of hazardous waste during any calendar month and accumulates less than 6000 kg of hazardous waste at any time; or generates 100 kg or less of hazardous waste during any calendar month, and accumulates more than 1000 kg of hazardous waste at any time

Owner/Operator Summary:

Owner/operator name:	COM ED
Owner/operator address:	Not reported Not reported
Owner/operator country:	Not reported
Owner/operator telephone:	Not reported
Legal status:	Private
Owner/Operator Type:	Owner
Owner/Op start date:	06/20/2007
Owner/Op end date:	Not reported
Owner/operator name:	COM ED

COM ED (Continued) **1010317621**

Owner/operator address:	Not reported
	Not reported
Owner/operator country:	Not reported
Owner/operator telephone:	Not reported
Legal status:	Private
Owner/Operator Type:	Operator
Owner/Op start date:	06/20/2007
Owner/Op end date:	Not reported

Handler Activities Summary:

U.S. importer of hazardous waste:	No
Mixed waste (haz. and radioactive):	No
Recycler of hazardous waste:	No
Transporter of hazardous waste:	No
Treater, storer or disposer of HW:	No
Underground injection activity:	No
On-site burner exemption:	No
Furnace exemption:	No
Used oil fuel burner:	No
Used oil processor:	No
User oil refiner:	No
Used oil fuel marketer to burner:	No
Used oil Specification marketer:	No
Used oil transfer facility:	No
Used oil transporter:	No

Hazardous Waste Summary:

Waste code:	D008
Waste name:	LEAD

Violation Status: No violations found

Count: 20 records.

ORPHAN SUMMARY

City	EDR ID	Site Name	Site Address	Zip	Database(s)
CHICAGO	1016352046	ROSELAND COMMUNITY	110TH PLACE AND MICHIGAN, EAST		US BROWNFIELDS, FINDS
CHICAGO	S100790023	CALUMET CONTAINER	EAST 136TH STREET		IL NIPC
CHICAGO	S113266583	PARAMOUNT CLEANERS	1123 BERWYN	60640	IL BOL
CHICAGO	S113266615	PARAMOUNT CLEANERS	5243 N BROADWAY	60640	IL BOL
CHICAGO	S113266592	BEAR ELECTRONICS INTL INC	5449-5453 N BROADWAY	60640	IL BOL
CHICAGO	S113266581	SUN CAD BUICK STERLING INC	5201 N BROADWAY	60640	IL BOL
CHICAGO	S113266579	FALCON AUTOBODY	5420 N BROADWAY	60640	IL BOL
CHICAGO	S113266575	MAACO AUTO PAINTING	5041 N BROADWAY	60640	IL BOL
CHICAGO	S113266573	KIMS CLEANERS	5010 N BROADWAY	60640	IL BOL
CHICAGO	S113266561	GOODYEAR AUTO SVC CENTER	4809 N BROADWAY	60640	IL BOL
CHICAGO	S111887779	AMOCO 5914	5156 N BROADWAY	60640	IL SPILLS, IL BOL
CHICAGO	S111886763	UPTOWN SVC STATION	4900 N BROADWAY	60640	IL SPILLS, IL BOL
CHICAGO	S111882856	SUN IZUZU	4916 N BROADWAY	60640	IL SPILLS, IL BOL
CHICAGO	S111877180	AW ZENGELER UNIFORM RENTAL	5427 BROADWAY	60640	IL SPILLS, IL BOL
CHICAGO	S110685042	GOODYEAR AUTO SERVICE CENTER	4809-4815 NORTH BROADWAY	60640	IL ENG CONTROLS, IL INST CONTROL, IL SRP
CHICAGO	S106526623	CHICAGO UNION STOCKYARDS	EXCHANGE/BROADWAY & PACKER AVE		IL BROWNFIELDS
CHICAGO	S115497793	AMOCO OIL CO. #15450	5210 NORTHWEST HWY.		IL RGA LUST
CHICAGO	S111901227	SONGS BRIDLE MFG	4510 N RAVENSWOODS	60640	IL SPILLS, IL BOL
CHICAGO	S113266603	AMOCO 5907	5556 N SHERIDAN & BERRY	60640	IL BOL
HIGHWOOD	S111884550	AM SUPPLY CO	326 GREENBAY	60640	IL SPILLS, IL BOL

GOVERNMENT RECORDS SEARCHED / DATA CURRENCY TRACKING

To maintain currency of the following federal and state databases, EDR contacts the appropriate governmental agency on a monthly or quarterly basis, as required.

Number of Days to Update: Provides confirmation that EDR is reporting records that have been updated within 90 days from the date the government agency made the information available to the public.

STANDARD ENVIRONMENTAL RECORDS

Federal NPL site list

NPL: National Priority List

National Priorities List (Superfund). The NPL is a subset of CERCLIS and identifies over 1,200 sites for priority cleanup under the Superfund Program. NPL sites may encompass relatively large areas. As such, EDR provides polygon coverage for over 1,000 NPL site boundaries produced by EPA's Environmental Photographic Interpretation Center (EPIC) and regional EPA offices.

Date of Government Version: 10/25/2013
Date Data Arrived at EDR: 11/11/2013
Date Made Active in Reports: 01/28/2014
Number of Days to Update: 78

Source: EPA
Telephone: N/A
Last EDR Contact: 06/10/2014
Next Scheduled EDR Contact: 07/21/2014
Data Release Frequency: Quarterly

NPL Site Boundaries

Sources:

EPA's Environmental Photographic Interpretation Center (EPIC)
Telephone: 202-564-7333

EPA Region 1
Telephone 617-918-1143

EPA Region 6
Telephone: 214-655-6659

EPA Region 3
Telephone 215-814-5418

EPA Region 7
Telephone: 913-551-7247

EPA Region 4
Telephone 404-562-8033

EPA Region 8
Telephone: 303-312-6774

EPA Region 5
Telephone 312-886-6686

EPA Region 9
Telephone: 415-947-4246

EPA Region 10
Telephone 206-553-8665

Proposed NPL: Proposed National Priority List Sites

A site that has been proposed for listing on the National Priorities List through the issuance of a proposed rule in the Federal Register. EPA then accepts public comments on the site, responds to the comments, and places on the NPL those sites that continue to meet the requirements for listing.

Date of Government Version: 10/25/2013
Date Data Arrived at EDR: 11/11/2013
Date Made Active in Reports: 01/28/2014
Number of Days to Update: 78

Source: EPA
Telephone: N/A
Last EDR Contact: 06/10/2014
Next Scheduled EDR Contact: 07/21/2014
Data Release Frequency: Quarterly

NPL LIENS: Federal Superfund Liens

Federal Superfund Liens. Under the authority granted the USEPA by CERCLA of 1980, the USEPA has the authority to file liens against real property in order to recover remedial action expenditures or when the property owner received notification of potential liability. USEPA compiles a listing of filed notices of Superfund Liens.

Date of Government Version: 10/15/1991
Date Data Arrived at EDR: 02/02/1994
Date Made Active in Reports: 03/30/1994
Number of Days to Update: 56

Source: EPA
Telephone: 202-564-4267
Last EDR Contact: 08/15/2011
Next Scheduled EDR Contact: 11/28/2011
Data Release Frequency: No Update Planned

Federal Delisted NPL site list

DELISTED NPL: National Priority List Deletions

The National Oil and Hazardous Substances Pollution Contingency Plan (NCP) establishes the criteria that the EPA uses to delete sites from the NPL. In accordance with 40 CFR 300.425.(e), sites may be deleted from the NPL where no further response is appropriate.

Date of Government Version: 10/25/2013	Source: EPA
Date Data Arrived at EDR: 11/11/2013	Telephone: N/A
Date Made Active in Reports: 01/28/2014	Last EDR Contact: 06/10/2014
Number of Days to Update: 78	Next Scheduled EDR Contact: 07/21/2014
	Data Release Frequency: Quarterly

Federal CERCLIS list

CERCLIS: Comprehensive Environmental Response, Compensation, and Liability Information System

CERCLIS contains data on potentially hazardous waste sites that have been reported to the USEPA by states, municipalities, private companies and private persons, pursuant to Section 103 of the Comprehensive Environmental Response, Compensation, and Liability Act (CERCLA). CERCLIS contains sites which are either proposed to or on the National Priorities List (NPL) and sites which are in the screening and assessment phase for possible inclusion on the NPL.

Date of Government Version: 10/25/2013	Source: EPA
Date Data Arrived at EDR: 11/11/2013	Telephone: 703-412-9810
Date Made Active in Reports: 02/13/2014	Last EDR Contact: 05/29/2014
Number of Days to Update: 94	Next Scheduled EDR Contact: 09/08/2014
	Data Release Frequency: Quarterly

FEDERAL FACILITY: Federal Facility Site Information listing

A listing of National Priority List (NPL) and Base Realignment and Closure (BRAC) sites found in the Comprehensive Environmental Response, Compensation and Liability Information System (CERCLIS) Database where EPA Federal Facilities Restoration and Reuse Office is involved in cleanup activities.

Date of Government Version: 05/31/2013	Source: Environmental Protection Agency
Date Data Arrived at EDR: 07/08/2013	Telephone: 703-603-8704
Date Made Active in Reports: 12/06/2013	Last EDR Contact: 04/11/2014
Number of Days to Update: 151	Next Scheduled EDR Contact: 07/21/2014
	Data Release Frequency: Varies

Federal CERCLIS NFRAP site List

CERCLIS-NFRAP: CERCLIS No Further Remedial Action Planned

Archived sites are sites that have been removed and archived from the inventory of CERCLIS sites. Archived status indicates that, to the best of EPA's knowledge, assessment at a site has been completed and that EPA has determined no further steps will be taken to list this site on the National Priorities List (NPL), unless information indicates this decision was not appropriate or other considerations require a recommendation for listing at a later time. This decision does not necessarily mean that there is no hazard associated with a given site; it only means that, based upon available information, the location is not judged to be a potential NPL site.

Date of Government Version: 10/25/2013	Source: EPA
Date Data Arrived at EDR: 11/11/2013	Telephone: 703-412-9810
Date Made Active in Reports: 02/13/2014	Last EDR Contact: 05/29/2014
Number of Days to Update: 94	Next Scheduled EDR Contact: 09/08/2014
	Data Release Frequency: Quarterly

Federal RCRA CORRACTS facilities list

CORRACTS: Corrective Action Report

CORRACTS identifies hazardous waste handlers with RCRA corrective action activity.

Date of Government Version: 03/11/2014
Date Data Arrived at EDR: 03/13/2014
Date Made Active in Reports: 04/09/2014
Number of Days to Update: 27

Source: EPA
Telephone: 800-424-9346
Last EDR Contact: 07/02/2014
Next Scheduled EDR Contact: 10/13/2014
Data Release Frequency: Quarterly

Federal RCRA non-CORRACTS TSD facilities list

RCRA-TSDF: RCRA - Treatment, Storage and Disposal

RCRAInfo is EPA's comprehensive information system, providing access to data supporting the Resource Conservation and Recovery Act (RCRA) of 1976 and the Hazardous and Solid Waste Amendments (HSWA) of 1984. The database includes selective information on sites which generate, transport, store, treat and/or dispose of hazardous waste as defined by the Resource Conservation and Recovery Act (RCRA). Transporters are individuals or entities that move hazardous waste from the generator offsite to a facility that can recycle, treat, store, or dispose of the waste. TSDFs treat, store, or dispose of the waste.

Date of Government Version: 03/11/2014
Date Data Arrived at EDR: 03/13/2014
Date Made Active in Reports: 04/09/2014
Number of Days to Update: 27

Source: Environmental Protection Agency
Telephone: 312-886-6186
Last EDR Contact: 07/02/2014
Next Scheduled EDR Contact: 10/13/2014
Data Release Frequency: Quarterly

Federal RCRA generators list

RCRA-LQG: RCRA - Large Quantity Generators

RCRAInfo is EPA's comprehensive information system, providing access to data supporting the Resource Conservation and Recovery Act (RCRA) of 1976 and the Hazardous and Solid Waste Amendments (HSWA) of 1984. The database includes selective information on sites which generate, transport, store, treat and/or dispose of hazardous waste as defined by the Resource Conservation and Recovery Act (RCRA). Large quantity generators (LQGs) generate over 1,000 kilograms (kg) of hazardous waste, or over 1 kg of acutely hazardous waste per month.

Date of Government Version: 03/11/2014
Date Data Arrived at EDR: 03/13/2014
Date Made Active in Reports: 04/09/2014
Number of Days to Update: 27

Source: Environmental Protection Agency
Telephone: 312-886-6186
Last EDR Contact: 07/02/2014
Next Scheduled EDR Contact: 10/13/2014
Data Release Frequency: Quarterly

RCRA-SQG: RCRA - Small Quantity Generators

RCRAInfo is EPA's comprehensive information system, providing access to data supporting the Resource Conservation and Recovery Act (RCRA) of 1976 and the Hazardous and Solid Waste Amendments (HSWA) of 1984. The database includes selective information on sites which generate, transport, store, treat and/or dispose of hazardous waste as defined by the Resource Conservation and Recovery Act (RCRA). Small quantity generators (SQGs) generate between 100 kg and 1,000 kg of hazardous waste per month.

Date of Government Version: 03/11/2014
Date Data Arrived at EDR: 03/13/2014
Date Made Active in Reports: 04/09/2014
Number of Days to Update: 27

Source: Environmental Protection Agency
Telephone: 312-886-6186
Last EDR Contact: 07/02/2014
Next Scheduled EDR Contact: 10/13/2014
Data Release Frequency: Quarterly

RCRA-CESQG: RCRA - Conditionally Exempt Small Quantity Generators

RCRAInfo is EPA's comprehensive information system, providing access to data supporting the Resource Conservation and Recovery Act (RCRA) of 1976 and the Hazardous and Solid Waste Amendments (HSWA) of 1984. The database includes selective information on sites which generate, transport, store, treat and/or dispose of hazardous waste as defined by the Resource Conservation and Recovery Act (RCRA). Conditionally exempt small quantity generators (CESQGs) generate less than 100 kg of hazardous waste, or less than 1 kg of acutely hazardous waste per month.

Date of Government Version: 03/11/2014
Date Data Arrived at EDR: 03/13/2014
Date Made Active in Reports: 04/09/2014
Number of Days to Update: 27

Source: Environmental Protection Agency
Telephone: 312-886-6186
Last EDR Contact: 07/02/2014
Next Scheduled EDR Contact: 10/13/2014
Data Release Frequency: Varies

Federal institutional controls / engineering controls registries

US ENG CONTROLS: Engineering Controls Sites List

A listing of sites with engineering controls in place. Engineering controls include various forms of caps, building foundations, liners, and treatment methods to create pathway elimination for regulated substances to enter environmental media or effect human health.

Date of Government Version: 12/17/2013
Date Data Arrived at EDR: 01/14/2014
Date Made Active in Reports: 01/28/2014
Number of Days to Update: 14

Source: Environmental Protection Agency
Telephone: 703-603-0695
Last EDR Contact: 06/05/2014
Next Scheduled EDR Contact: 09/22/2014
Data Release Frequency: Varies

US INST CONTROL: Sites with Institutional Controls

A listing of sites with institutional controls in place. Institutional controls include administrative measures, such as groundwater use restrictions, construction restrictions, property use restrictions, and post remediation care requirements intended to prevent exposure to contaminants remaining on site. Deed restrictions are generally required as part of the institutional controls.

Date of Government Version: 12/17/2013
Date Data Arrived at EDR: 01/14/2014
Date Made Active in Reports: 01/28/2014
Number of Days to Update: 14

Source: Environmental Protection Agency
Telephone: 703-603-0695
Last EDR Contact: 06/05/2014
Next Scheduled EDR Contact: 09/22/2014
Data Release Frequency: Varies

LUCIS: Land Use Control Information System

LUCIS contains records of land use control information pertaining to the former Navy Base Realignment and Closure properties.

Date of Government Version: 05/28/2014
Date Data Arrived at EDR: 05/30/2014
Date Made Active in Reports: 06/17/2014
Number of Days to Update: 18

Source: Department of the Navy
Telephone: 843-820-7326
Last EDR Contact: 05/19/2014
Next Scheduled EDR Contact: 09/01/2014
Data Release Frequency: Varies

Federal ERNS list

ERNS: Emergency Response Notification System

Emergency Response Notification System. ERNS records and stores information on reported releases of oil and hazardous substances.

Date of Government Version: 09/30/2013
Date Data Arrived at EDR: 10/01/2013
Date Made Active in Reports: 12/06/2013
Number of Days to Update: 66

Source: National Response Center, United States Coast Guard
Telephone: 202-267-2180
Last EDR Contact: 07/03/2014
Next Scheduled EDR Contact: 07/14/2014
Data Release Frequency: Annually

State- and tribal - equivalent CERCLIS

SSU: State Sites Unit Listing

The State Response Action Program database identifies the status of all sites under the responsibility of the Illinois EPA's State Sites Unit.

Date of Government Version: 05/01/2014
Date Data Arrived at EDR: 05/01/2014
Date Made Active in Reports: 05/16/2014
Number of Days to Update: 15

Source: Illinois Environmental Protection Agency
Telephone: 217-524-4826
Last EDR Contact: 04/28/2014
Next Scheduled EDR Contact: 08/11/2014
Data Release Frequency: Semi-Annually

State and tribal landfill and/or solid waste disposal site lists

SWF/LF: Available Disposal for Solid Waste in Illinois - Solid Waste Landfills Subject to State Surcharge
Solid Waste Facilities/Landfill Sites. SWF/LF type records typically contain an inventory of solid waste disposal facilities or landfills in a particular state. Depending on the state, these may be active or inactive facilities or open dumps that failed to meet RCRA Subtitle D Section 4004 criteria for solid waste landfills or disposal sites.

Date of Government Version: 12/31/2012
Date Data Arrived at EDR: 01/30/2014
Date Made Active in Reports: 03/07/2014
Number of Days to Update: 36

Source: Illinois Environmental Protection Agency
Telephone: 217-785-8604
Last EDR Contact: 05/02/2014
Next Scheduled EDR Contact: 08/11/2014
Data Release Frequency: Annually

LF WMRC: Waste Management & Research Center Landfill Database
The Waste Management & Research Center Landfill Database includes records from the Department of Public Health, Department of Mines & Minerals, Illinois Environmental Protection Agency, State Geological Survey, Northeastern Illinois Planning Commission and Pollution Control Board.

Date of Government Version: 12/31/2001
Date Data Arrived at EDR: 10/06/2006
Date Made Active in Reports: 11/06/2006
Number of Days to Update: 31

Source: Department of Natural Resources
Telephone: 217-333-8940
Last EDR Contact: 09/18/2009
Next Scheduled EDR Contact: 12/28/2009
Data Release Frequency: No Update Planned

LF SPECIAL WASTE: Special Waste Site List
These landfills, as of January 1, 1990, accept non-hazardous special waste pursuant to the Illinois EPA Non-Hazardous Special Waste Definition. List A includes landfills that may receive any non-hazardous waste, Non-Regional Pollution Control Facilities are so noted. List B includes landfills designed to receive specific non-hazardous wastes. List B landfills are designated as a Regional Pollution Control Facility by RPCF, or Non-Regional Pollution Control Facility by Non-RPCF.

Date of Government Version: 01/01/1990
Date Data Arrived at EDR: 06/17/2009
Date Made Active in Reports: 07/15/2009
Number of Days to Update: 28

Source: Illinois EPA
Telephone: 217-782-9288
Last EDR Contact: 06/10/2009
Next Scheduled EDR Contact: N/A
Data Release Frequency: No Update Planned

IL NIPC: Solid Waste Landfill Inventory
Solid Waste Landfill Inventory. NIPC is an inventory of active and inactive solid waste disposal sites, based on state, local government and historical archive data. Included are numerous sites which previously had never been identified largely because there was no obligation to register such sites prior to 1971.

Date of Government Version: 08/01/1988
Date Data Arrived at EDR: 08/01/1994
Date Made Active in Reports: 08/12/1994
Number of Days to Update: 11

Source: Northeastern Illinois Planning Commission
Telephone: 312-454-0400
Last EDR Contact: 05/23/2006
Next Scheduled EDR Contact: N/A
Data Release Frequency: No Update Planned

CCDD: Clean Construction or Demolition Debris
Construction and demolition (C and D) debris is nonhazardous, uncontaminated material resulting from construction, remodeling, repair, or demolition of utilities, structures, and roads.

Date of Government Version: 04/28/2014
Date Data Arrived at EDR: 04/29/2014
Date Made Active in Reports: 05/15/2014
Number of Days to Update: 16

Source: Illinois EPA
Telephone: 217-524-3300
Last EDR Contact: 04/29/2014
Next Scheduled EDR Contact: 08/11/2014
Data Release Frequency: Varies

State and tribal leaking storage tank lists

LUST: Leaking Underground Storage Tank Sites
Leaking Underground Storage Tank Incident Reports. LUST records contain an inventory of reported leaking underground storage tank incidents. Not all states maintain these records, and the information stored varies by state.

Date of Government Version: 05/27/2014
Date Data Arrived at EDR: 06/06/2014
Date Made Active in Reports: 06/30/2014
Number of Days to Update: 24

Source: Illinois Environmental Protection Agency
Telephone: 217-782-6762
Last EDR Contact: 06/06/2014
Next Scheduled EDR Contact: 08/11/2014
Data Release Frequency: Semi-Annually

LUST TRUST: Underground Storage Tank Fund Payment Prioirty List
In case sufficient funds are not available in the Underground Storage Tank Fund, requests for payment are entered on the Payment Priority List by "queue date" order. As required by the Environmental Protection Act, the queue date is the date that a complete request for partial or final payment was received by the Agency. The queue date is "officially" confirmed at the end of the payment review process when a Final Decision Letter is sent to the site owner.

Date of Government Version: 03/28/2014
Date Data Arrived at EDR: 04/30/2014
Date Made Active in Reports: 05/16/2014
Number of Days to Update: 16

Source: Illinois EPA
Telephone: 217-782-6762
Last EDR Contact: 04/30/2014
Next Scheduled EDR Contact: 08/11/2014
Data Release Frequency: Varies

INDIAN LUST R5: Leaking Underground Storage Tanks on Indian Land
Leaking underground storage tanks located on Indian Land in Michigan, Minnesota and Wisconsin.

Date of Government Version: 05/12/2014
Date Data Arrived at EDR: 05/12/2014
Date Made Active in Reports: 06/17/2014
Number of Days to Update: 36

Source: EPA, Region 5
Telephone: 312-886-7439
Last EDR Contact: 04/28/2014
Next Scheduled EDR Contact: 08/11/2014
Data Release Frequency: Varies

INDIAN LUST R1: Leaking Underground Storage Tanks on Indian Land
A listing of leaking underground storage tank locations on Indian Land.

Date of Government Version: 02/01/2013
Date Data Arrived at EDR: 05/01/2013
Date Made Active in Reports: 11/01/2013
Number of Days to Update: 184

Source: EPA Region 1
Telephone: 617-918-1313
Last EDR Contact: 05/02/2014
Next Scheduled EDR Contact: 08/11/2014
Data Release Frequency: Varies

INDIAN LUST R4: Leaking Underground Storage Tanks on Indian Land
LUSTs on Indian land in Florida, Mississippi and North Carolina.

Date of Government Version: 04/24/2014
Date Data Arrived at EDR: 04/25/2014
Date Made Active in Reports: 06/17/2014
Number of Days to Update: 53

Source: EPA Region 4
Telephone: 404-562-8677
Last EDR Contact: 04/22/2014
Next Scheduled EDR Contact: 08/11/2014
Data Release Frequency: Semi-Annually

INDIAN LUST R6: Leaking Underground Storage Tanks on Indian Land
LUSTs on Indian land in New Mexico and Oklahoma.

Date of Government Version: 09/12/2011
Date Data Arrived at EDR: 09/13/2011
Date Made Active in Reports: 11/11/2011
Number of Days to Update: 59

Source: EPA Region 6
Telephone: 214-665-6597
Last EDR Contact: 02/21/2014
Next Scheduled EDR Contact: 05/12/2014
Data Release Frequency: Varies

INDIAN LUST R7: Leaking Underground Storage Tanks on Indian Land
LUSTs on Indian land in Iowa, Kansas, and Nebraska

Date of Government Version: 04/28/2014
Date Data Arrived at EDR: 05/01/2014
Date Made Active in Reports: 06/17/2014
Number of Days to Update: 47

Source: EPA Region 7
Telephone: 913-551-7003
Last EDR Contact: 04/28/2014
Next Scheduled EDR Contact: 08/11/2014
Data Release Frequency: Varies

INDIAN LUST R8: Leaking Underground Storage Tanks on Indian Land
LUSTs on Indian land in Colorado, Montana, North Dakota, South Dakota, Utah and Wyoming.

Date of Government Version: 08/27/2012
Date Data Arrived at EDR: 08/28/2012
Date Made Active in Reports: 10/16/2012
Number of Days to Update: 49

Source: EPA Region 8
Telephone: 303-312-6271
Last EDR Contact: 04/28/2014
Next Scheduled EDR Contact: 08/11/2014
Data Release Frequency: Quarterly

INDIAN LUST R9: Leaking Underground Storage Tanks on Indian Land
LUSTs on Indian land in Arizona, California, New Mexico and Nevada

Date of Government Version: 03/01/2013
Date Data Arrived at EDR: 03/01/2013
Date Made Active in Reports: 04/12/2013
Number of Days to Update: 42

Source: Environmental Protection Agency
Telephone: 415-972-3372
Last EDR Contact: 04/28/2014
Next Scheduled EDR Contact: 08/11/2014
Data Release Frequency: Quarterly

INDIAN LUST R10: Leaking Underground Storage Tanks on Indian Land
LUSTs on Indian land in Alaska, Idaho, Oregon and Washington.

Date of Government Version: 11/06/2013
Date Data Arrived at EDR: 11/07/2013
Date Made Active in Reports: 12/06/2013
Number of Days to Update: 29

Source: EPA Region 10
Telephone: 206-553-2857
Last EDR Contact: 04/28/2014
Next Scheduled EDR Contact: 08/11/2014
Data Release Frequency: Quarterly

State and tribal registered storage tank lists

UST: Underground Storage Tank Facility List
Registered Underground Storage Tanks. UST's are regulated under Subtitle I of the Resource Conservation and Recovery Act (RCRA) and must be registered with the state department responsible for administering the UST program. Available information varies by state program.

Date of Government Version: 04/28/2014
Date Data Arrived at EDR: 04/30/2014
Date Made Active in Reports: 05/15/2014
Number of Days to Update: 15

Source: Illinois State Fire Marshal
Telephone: 217-785-0969
Last EDR Contact: 04/30/2014
Next Scheduled EDR Contact: 08/11/2014
Data Release Frequency: Quarterly

INDIAN UST R1: Underground Storage Tanks on Indian Land
The Indian Underground Storage Tank (UST) database provides information about underground storage tanks on Indian land in EPA Region 1 (Connecticut, Maine, Massachusetts, New Hampshire, Rhode Island, Vermont and ten Tribal Nations).

Date of Government Version: 02/01/2013
Date Data Arrived at EDR: 05/01/2013
Date Made Active in Reports: 01/27/2014
Number of Days to Update: 271

Source: EPA, Region 1
Telephone: 617-918-1313
Last EDR Contact: 05/02/2014
Next Scheduled EDR Contact: 08/11/2014
Data Release Frequency: Varies

INDIAN UST R4: Underground Storage Tanks on Indian Land

The Indian Underground Storage Tank (UST) database provides information about underground storage tanks on Indian land in EPA Region 4 (Alabama, Florida, Georgia, Kentucky, Mississippi, North Carolina, South Carolina, Tennessee and Tribal Nations)

Date of Government Version: 04/24/2014
Date Data Arrived at EDR: 04/25/2014
Date Made Active in Reports: 06/17/2014
Number of Days to Update: 53

Source: EPA Region 4
Telephone: 404-562-9424
Last EDR Contact: 04/22/2014
Next Scheduled EDR Contact: 08/11/2014
Data Release Frequency: Semi-Annually

INDIAN UST R5: Underground Storage Tanks on Indian Land

The Indian Underground Storage Tank (UST) database provides information about underground storage tanks on Indian land in EPA Region 5 (Michigan, Minnesota and Wisconsin and Tribal Nations).

Date of Government Version: 05/12/2014
Date Data Arrived at EDR: 05/12/2014
Date Made Active in Reports: 06/17/2014
Number of Days to Update: 36

Source: EPA Region 5
Telephone: 312-886-6136
Last EDR Contact: 04/28/2014
Next Scheduled EDR Contact: 08/11/2014
Data Release Frequency: Varies

INDIAN UST R6: Underground Storage Tanks on Indian Land

The Indian Underground Storage Tank (UST) database provides information about underground storage tanks on Indian land in EPA Region 6 (Louisiana, Arkansas, Oklahoma, New Mexico, Texas and 65 Tribes).

Date of Government Version: 05/14/2014
Date Data Arrived at EDR: 05/15/2014
Date Made Active in Reports: 06/17/2014
Number of Days to Update: 33

Source: EPA Region 6
Telephone: 214-665-7591
Last EDR Contact: 01/27/2014
Next Scheduled EDR Contact: 05/12/2014
Data Release Frequency: Semi-Annually

INDIAN UST R7: Underground Storage Tanks on Indian Land

The Indian Underground Storage Tank (UST) database provides information about underground storage tanks on Indian land in EPA Region 7 (Iowa, Kansas, Missouri, Nebraska, and 9 Tribal Nations).

Date of Government Version: 05/28/2014
Date Data Arrived at EDR: 05/01/2014
Date Made Active in Reports: 06/17/2014
Number of Days to Update: 47

Source: EPA Region 7
Telephone: 913-551-7003
Last EDR Contact: 04/28/2014
Next Scheduled EDR Contact: 08/11/2014
Data Release Frequency: Varies

INDIAN UST R8: Underground Storage Tanks on Indian Land

The Indian Underground Storage Tank (UST) database provides information about underground storage tanks on Indian land in EPA Region 8 (Colorado, Montana, North Dakota, South Dakota, Utah, Wyoming and 27 Tribal Nations).

Date of Government Version: 05/07/2014
Date Data Arrived at EDR: 05/09/2014
Date Made Active in Reports: 06/17/2014
Number of Days to Update: 39

Source: EPA Region 8
Telephone: 303-312-6137
Last EDR Contact: 04/28/2014
Next Scheduled EDR Contact: 08/11/2014
Data Release Frequency: Quarterly

INDIAN UST R9: Underground Storage Tanks on Indian Land

The Indian Underground Storage Tank (UST) database provides information about underground storage tanks on Indian land in EPA Region 9 (Arizona, California, Hawaii, Nevada, the Pacific Islands, and Tribal Nations).

Date of Government Version: 05/12/2014
Date Data Arrived at EDR: 05/14/2014
Date Made Active in Reports: 06/17/2014
Number of Days to Update: 34

Source: EPA Region 9
Telephone: 415-972-3368
Last EDR Contact: 04/28/2014
Next Scheduled EDR Contact: 08/11/2014
Data Release Frequency: Quarterly

INDIAN UST R10: Underground Storage Tanks on Indian Land
The Indian Underground Storage Tank (UST) database provides information about underground storage tanks on Indian land in EPA Region 10 (Alaska, Idaho, Oregon, Washington, and Tribal Nations).

Date of Government Version: 04/04/2014
Date Data Arrived at EDR: 04/08/2014
Date Made Active in Reports: 06/17/2014
Number of Days to Update: 70

Source: EPA Region 10
Telephone: 206-553-2857
Last EDR Contact: 04/28/2014
Next Scheduled EDR Contact: 08/11/2014
Data Release Frequency: Quarterly

FEMA UST: Underground Storage Tank Listing
A listing of all FEMA owned underground storage tanks.

Date of Government Version: 01/01/2010
Date Data Arrived at EDR: 02/16/2010
Date Made Active in Reports: 04/12/2010
Number of Days to Update: 55

Source: FEMA
Telephone: 202-646-5797
Last EDR Contact: 04/15/2014
Next Scheduled EDR Contact: 07/28/2014
Data Release Frequency: Varies

State and tribal institutional control / engineering control registries

ENG CONTROLS: Sites with Engineering Controls
Sites using of engineered barriers (e.g., asphalt or concrete paving).

Date of Government Version: 05/30/2014
Date Data Arrived at EDR: 06/06/2014
Date Made Active in Reports: 06/27/2014
Number of Days to Update: 21

Source: Illinois Environmental Protection Agency
Telephone: 217-782-6761
Last EDR Contact: 06/06/2014
Next Scheduled EDR Contact: 07/28/2014
Data Release Frequency: Quarterly

Inst Control: Institutional Controls
Legal or administrative restrictions on land use and/or other activities (e.g., groundwater use restrictions) which effectively limit exposure to contamination may be employed as alternatives to removal or treatment of contamination.

Date of Government Version: 05/30/2014
Date Data Arrived at EDR: 06/06/2014
Date Made Active in Reports: 06/27/2014
Number of Days to Update: 21

Source: Illinois Environmental Protection Agency
Telephone: 217-782-6761
Last EDR Contact: 06/06/2014
Next Scheduled EDR Contact: 07/28/2014
Data Release Frequency: Quarterly

State and tribal voluntary cleanup sites

SRP: Site Remediation Program Database
The database identifies the status of all voluntary remediation projects administered through the pre-notice site cleanup program (1989 to 1995) and the site remediation program (1996 to the present).

Date of Government Version: 05/30/2014
Date Data Arrived at EDR: 06/06/2014
Date Made Active in Reports: 06/27/2014
Number of Days to Update: 21

Source: Illinois Environmental Protection Agency
Telephone: 217-785-9407
Last EDR Contact: 06/06/2014
Next Scheduled EDR Contact: 07/28/2014
Data Release Frequency: Semi-Annually

INDIAN VCP R1: Voluntary Cleanup Priority Listing
A listing of voluntary cleanup priority sites located on Indian Land located in Region 1.

Date of Government Version: 03/20/2014
Date Data Arrived at EDR: 04/01/2014
Date Made Active in Reports: 06/17/2014
Number of Days to Update: 77

Source: EPA, Region 1
Telephone: 617-918-1102
Last EDR Contact: 07/01/2014
Next Scheduled EDR Contact: 10/13/2014
Data Release Frequency: Varies

INDIAN VCP R7: Voluntary Cleanup Priority Lisitng
A listing of voluntary cleanup priority sites located on Indian Land located in Region 7.

Date of Government Version: 03/20/2008
Date Data Arrived at EDR: 04/22/2008
Date Made Active in Reports: 05/19/2008
Number of Days to Update: 27

Source: EPA, Region 7
Telephone: 913-551-7365
Last EDR Contact: 04/20/2009
Next Scheduled EDR Contact: 07/20/2009
Data Release Frequency: Varies

State and tribal Brownfields sites

BROWNFIELDS: Municipal Brownfields Redevelopment Grant Program Project Descriptions
The Illinois Municipal Brownfields Redevelopment Grant Program (MBRGP) offers grants worth a maximum of $240,000 each to municipalities to assist in site investigation activities, development of cleanup objectives, and performance of cleanup activities. Brownfields are abandoned or underused industrial and/or commercial properties that are contaminated (or thought to be contaminated) and have an active potential for redevelopment.

Date of Government Version: 04/28/2014
Date Data Arrived at EDR: 04/29/2014
Date Made Active in Reports: 05/14/2014
Number of Days to Update: 15

Source: Illinois Environmental Protection Agency
Telephone: 217-785-3486
Last EDR Contact: 04/28/2014
Next Scheduled EDR Contact: 08/11/2014
Data Release Frequency: Varies

BROWNFIELDS: Redevelopment Assessment Database
The Office of Site Evaluations Redevelopment Assessment database identifies the status of all properties within the State in which the Illinois EPA's Office of Site Evaluation has conducted a municipal Brownfield Redevelopment Assessment.

Date of Government Version: 04/28/2014
Date Data Arrived at EDR: 04/30/2014
Date Made Active in Reports: 05/14/2014
Number of Days to Update: 14

Source: Illinois Environmental Protection Agency
Telephone: 217-524-1658
Last EDR Contact: 04/30/2014
Next Scheduled EDR Contact: 08/11/2014
Data Release Frequency: Varies

ADDITIONAL ENVIRONMENTAL RECORDS

Local Brownfield lists

US BROWNFIELDS: A Listing of Brownfields Sites
Brownfields are real property, the expansion, redevelopment, or reuse of which may be complicated by the presence or potential presence of a hazardous substance, pollutant, or contaminant. Cleaning up and reinvesting in these properties takes development pressures off of undeveloped, open land, and both improves and protects the environment. Assessment, Cleanup and Redevelopment Exchange System (ACRES) stores information reported by EPA Brownfields grant recipients on brownfields properties assessed or cleaned up with grant funding as well as information on Targeted Brownfields Assessments performed by EPA Regions. A listing of ACRES Brownfield sites is obtained from Cleanups in My Community. Cleanups in My Community provides information on Brownfields properties for which information is reported back to EPA, as well as areas served by Brownfields grant programs.

Date of Government Version: 03/20/2014
Date Data Arrived at EDR: 03/20/2014
Date Made Active in Reports: 04/09/2014
Number of Days to Update: 20

Source: Environmental Protection Agency
Telephone: 202-566-2777
Last EDR Contact: 07/03/2014
Next Scheduled EDR Contact: 10/06/2014
Data Release Frequency: Semi-Annually

Local Lists of Landfill / Solid Waste Disposal Sites

DEBRIS REGION 9: Torres Martinez Reservation Illegal Dump Site Locations
A listing of illegal dump sites location on the Torres Martinez Indian Reservation located in eastern Riverside County and northern Imperial County, California.

Date of Government Version: 01/12/2009
Date Data Arrived at EDR: 05/07/2009
Date Made Active in Reports: 09/21/2009
Number of Days to Update: 137

Source: EPA, Region 9
Telephone: 415-947-4219
Last EDR Contact: 04/28/2014
Next Scheduled EDR Contact: 08/11/2014
Data Release Frequency: No Update Planned

ODI: Open Dump Inventory
An open dump is defined as a disposal facility that does not comply with one or more of the Part 257 or Part 258 Subtitle D Criteria.

Date of Government Version: 06/30/1985
Date Data Arrived at EDR: 08/09/2004
Date Made Active in Reports: 09/17/2004
Number of Days to Update: 39

Source: Environmental Protection Agency
Telephone: 800-424-9346
Last EDR Contact: 06/09/2004
Next Scheduled EDR Contact: N/A
Data Release Frequency: No Update Planned

INDIAN ODI: Report on the Status of Open Dumps on Indian Lands
Location of open dumps on Indian land.

Date of Government Version: 12/31/1998
Date Data Arrived at EDR: 12/03/2007
Date Made Active in Reports: 01/24/2008
Number of Days to Update: 52

Source: Environmental Protection Agency
Telephone: 703-308-8245
Last EDR Contact: 05/02/2014
Next Scheduled EDR Contact: 08/18/2014
Data Release Frequency: Varies

Local Lists of Hazardous waste / Contaminated Sites

US CDL: Clandestine Drug Labs
A listing of clandestine drug lab locations. The U.S. Department of Justice ("the Department") provides this web site as a public service. It contains addresses of some locations where law enforcement agencies reported they found chemicals or other items that indicated the presence of either clandestine drug laboratories or dumpsites. In most cases, the source of the entries is not the Department, and the Department has not verified the entry and does not guarantee its accuracy. Members of the public must verify the accuracy of all entries by, for example, contacting local law enforcement and local health departments.

Date of Government Version: 03/04/2014
Date Data Arrived at EDR: 03/06/2014
Date Made Active in Reports: 06/17/2014
Number of Days to Update: 103

Source: Drug Enforcement Administration
Telephone: 202-307-1000
Last EDR Contact: 06/04/2014
Next Scheduled EDR Contact: 09/15/2014
Data Release Frequency: Quarterly

CDL: Meth Drug Lab Site Listing
A listing of clandestine/meth drug lab locations.

Date of Government Version: 04/17/2014
Date Data Arrived at EDR: 04/22/2014
Date Made Active in Reports: 05/15/2014
Number of Days to Update: 23

Source: Department of Public Health
Telephone: 217-782-5750
Last EDR Contact: 04/14/2014
Next Scheduled EDR Contact: 07/28/2014
Data Release Frequency: Varies

US HIST CDL: National Clandestine Laboratory Register
A listing of clandestine drug lab locations. The U.S. Department of Justice ("the Department") provides this web site as a public service. It contains addresses of some locations where law enforcement agencies reported they found chemicals or other items that indicated the presence of either clandestine drug laboratories or dumpsites. In most cases, the source of the entries is not the Department, and the Department has not verified the entry and does not guarantee its accuracy. Members of the public must verify the accuracy of all entries by, for example, contacting local law enforcement and local health departments.

Date of Government Version: 02/04/2014
Date Data Arrived at EDR: 03/06/2014
Date Made Active in Reports: 06/17/2014
Number of Days to Update: 103

Source: Drug Enforcement Administration
Telephone: 202-307-1000
Last EDR Contact: 06/04/2014
Next Scheduled EDR Contact: 09/15/2014
Data Release Frequency: No Update Planned

Local Land Records

LIENS 2: CERCLA Lien Information

A Federal CERCLA ('Superfund') lien can exist by operation of law at any site or property at which EPA has spent Superfund monies. These monies are spent to investigate and address releases and threatened releases of contamination. CERCLIS provides information as to the identity of these sites and properties.

Date of Government Version: 02/18/2014
Date Data Arrived at EDR: 03/18/2014
Date Made Active in Reports: 04/24/2014
Number of Days to Update: 37

Source: Environmental Protection Agency
Telephone: 202-564-6023
Last EDR Contact: 04/28/2014
Next Scheduled EDR Contact: 08/11/2014
Data Release Frequency: Varies

Records of Emergency Release Reports

HMIRS: Hazardous Materials Information Reporting System

Hazardous Materials Incident Report System. HMIRS contains hazardous material spill incidents reported to DOT.

Date of Government Version: 12/31/2013
Date Data Arrived at EDR: 01/03/2014
Date Made Active in Reports: 02/24/2014
Number of Days to Update: 52

Source: U.S. Department of Transportation
Telephone: 202-366-4555
Last EDR Contact: 07/01/2014
Next Scheduled EDR Contact: 10/13/2014
Data Release Frequency: Annually

SPILLS: State spills

A listing of incidents reported to the Office of Emergency Response.

Date of Government Version: 04/25/2014
Date Data Arrived at EDR: 04/29/2014
Date Made Active in Reports: 05/16/2014
Number of Days to Update: 17

Source: Illinois EPA
Telephone: 217-782-3637
Last EDR Contact: 04/09/2014
Next Scheduled EDR Contact: 07/28/2014
Data Release Frequency: Varies

IEMA SPILLS: Illinois Emergency Management Agency Spills

A listing of hazardous materials incidents reported to the Illinois Emergency Management Agency.

Date of Government Version: 05/05/2014
Date Data Arrived at EDR: 05/06/2014
Date Made Active in Reports: 05/16/2014
Number of Days to Update: 10

Source: Illinois Emergency Management Agency
Telephone: 217-524-0770
Last EDR Contact: 05/06/2014
Next Scheduled EDR Contact: 08/18/2014
Data Release Frequency: Quarterly

SPILLS 90: SPILLS90 data from FirstSearch

Spills 90 includes those spill and release records available exclusively from FirstSearch databases. Typically, they may include chemical, oil and/or hazardous substance spills recorded after 1990. Duplicate records that are already included in EDR incident and release records are not included in Spills 90.

Date of Government Version: 07/18/2012
Date Data Arrived at EDR: 01/03/2013
Date Made Active in Reports: 03/15/2013
Number of Days to Update: 71

Source: FirstSearch
Telephone: N/A
Last EDR Contact: 01/03/2013
Next Scheduled EDR Contact: N/A
Data Release Frequency: No Update Planned

Other Ascertainable Records

RCRA NonGen / NLR: RCRA - Non Generators

RCRAInfo is EPA's comprehensive information system, providing access to data supporting the Resource Conservation and Recovery Act (RCRA) of 1976 and the Hazardous and Solid Waste Amendments (HSWA) of 1984. The database includes selective information on sites which generate, transport, store, treat and/or dispose of hazardous waste as defined by the Resource Conservation and Recovery Act (RCRA). Non-Generators do not presently generate hazardous waste.

Date of Government Version: 03/11/2014
Date Data Arrived at EDR: 03/13/2014
Date Made Active in Reports: 04/09/2014
Number of Days to Update: 27

Source: Environmental Protection Agency
Telephone: 312-886-6186
Last EDR Contact: 07/02/2014
Next Scheduled EDR Contact: 10/13/2014
Data Release Frequency: Varies

DOT OPS: Incident and Accident Data

Department of Transporation, Office of Pipeline Safety Incident and Accident data.

Date of Government Version: 07/31/2012
Date Data Arrived at EDR: 08/07/2012
Date Made Active in Reports: 09/18/2012
Number of Days to Update: 42

Source: Department of Transporation, Office of Pipeline Safety
Telephone: 202-366-4595
Last EDR Contact: 05/06/2014
Next Scheduled EDR Contact: 08/18/2014
Data Release Frequency: Varies

DOD: Department of Defense Sites

This data set consists of federally owned or administered lands, administered by the Department of Defense, that have any area equal to or greater than 640 acres of the United States, Puerto Rico, and the U.S. Virgin Islands.

Date of Government Version: 12/31/2005
Date Data Arrived at EDR: 11/10/2006
Date Made Active in Reports: 01/11/2007
Number of Days to Update: 62

Source: USGS
Telephone: 888-275-8747
Last EDR Contact: 04/18/2014
Next Scheduled EDR Contact: 07/28/2014
Data Release Frequency: Semi-Annually

FUDS: Formerly Used Defense Sites

The listing includes locations of Formerly Used Defense Sites properties where the US Army Corps of Engineers is actively working or will take necessary cleanup actions.

Date of Government Version: 12/31/2012
Date Data Arrived at EDR: 02/28/2014
Date Made Active in Reports: 04/24/2014
Number of Days to Update: 55

Source: U.S. Army Corps of Engineers
Telephone: 202-528-4285
Last EDR Contact: 06/04/2014
Next Scheduled EDR Contact: 09/22/2014
Data Release Frequency: Varies

CONSENT: Superfund (CERCLA) Consent Decrees

Major legal settlements that establish responsibility and standards for cleanup at NPL (Superfund) sites. Released periodically by United States District Courts after settlement by parties to litigation matters.

Date of Government Version: 12/31/2013
Date Data Arrived at EDR: 01/24/2014
Date Made Active in Reports: 02/24/2014
Number of Days to Update: 31

Source: Department of Justice, Consent Decree Library
Telephone: Varies
Last EDR Contact: 06/30/2014
Next Scheduled EDR Contact: 10/13/2014
Data Release Frequency: Varies

ROD: Records Of Decision

Record of Decision. ROD documents mandate a permanent remedy at an NPL (Superfund) site containing technical and health information to aid in the cleanup.

Date of Government Version: 11/25/2013
Date Data Arrived at EDR: 12/12/2013
Date Made Active in Reports: 02/24/2014
Number of Days to Update: 74

Source: EPA
Telephone: 703-416-0223
Last EDR Contact: 06/10/2014
Next Scheduled EDR Contact: 09/22/2014
Data Release Frequency: Annually

UMTRA: Uranium Mill Tailings Sites

Uranium ore was mined by private companies for federal government use in national defense programs. When the mills shut down, large piles of the sand-like material (mill tailings) remain after uranium has been extracted from the ore. Levels of human exposure to radioactive materials from the piles are low; however, in some cases tailings were used as construction materials before the potential health hazards of the tailings were recognized.

Date of Government Version: 09/14/2010
Date Data Arrived at EDR: 10/07/2011
Date Made Active in Reports: 03/01/2012
Number of Days to Update: 146

Source: Department of Energy
Telephone: 505-845-0011
Last EDR Contact: 02/25/2014
Next Scheduled EDR Contact: 06/09/2014
Data Release Frequency: Varies

US MINES: Mines Master Index File

Contains all mine identification numbers issued for mines active or opened since 1971. The data also includes violation information.

Date of Government Version: 08/01/2013
Date Data Arrived at EDR: 09/05/2013
Date Made Active in Reports: 10/03/2013
Number of Days to Update: 28

Source: Department of Labor, Mine Safety and Health Administration
Telephone: 303-231-5959
Last EDR Contact: 06/06/2014
Next Scheduled EDR Contact: 09/15/2014
Data Release Frequency: Semi-Annually

TRIS: Toxic Chemical Release Inventory System

Toxic Release Inventory System. TRIS identifies facilities which release toxic chemicals to the air, water and land in reportable quantities under SARA Title III Section 313.

Date of Government Version: 12/31/2011
Date Data Arrived at EDR: 07/31/2013
Date Made Active in Reports: 09/13/2013
Number of Days to Update: 44

Source: EPA
Telephone: 202-566-0250
Last EDR Contact: 05/30/2014
Next Scheduled EDR Contact: 09/08/2014
Data Release Frequency: Annually

TSCA: Toxic Substances Control Act

Toxic Substances Control Act. TSCA identifies manufacturers and importers of chemical substances included on the TSCA Chemical Substance Inventory list. It includes data on the production volume of these substances by plant site.

Date of Government Version: 12/31/2006
Date Data Arrived at EDR: 09/29/2010
Date Made Active in Reports: 12/02/2010
Number of Days to Update: 64

Source: EPA
Telephone: 202-260-5521
Last EDR Contact: 06/25/2014
Next Scheduled EDR Contact: 10/06/2014
Data Release Frequency: Every 4 Years

FTTS: FIFRA/ TSCA Tracking System - FIFRA (Federal Insecticide, Fungicide, & Rodenticide Act)/TSCA (Toxic Substances Control Act)

FTTS tracks administrative cases and pesticide enforcement actions and compliance activities related to FIFRA, TSCA and EPCRA (Emergency Planning and Community Right-to-Know Act). To maintain currency, EDR contacts the Agency on a quarterly basis.

Date of Government Version: 04/09/2009
Date Data Arrived at EDR: 04/16/2009
Date Made Active in Reports: 05/11/2009
Number of Days to Update: 25

Source: EPA/Office of Prevention, Pesticides and Toxic Substances
Telephone: 202-566-1667
Last EDR Contact: 05/22/2014
Next Scheduled EDR Contact: 09/08/2014
Data Release Frequency: Quarterly

FTTS INSP: FIFRA/ TSCA Tracking System - FIFRA (Federal Insecticide, Fungicide, & Rodenticide Act)/TSCA (Toxic Substances Control Act)

A listing of FIFRA/TSCA Tracking System (FTTS) inspections and enforcements.

Date of Government Version: 04/09/2009
Date Data Arrived at EDR: 04/16/2009
Date Made Active in Reports: 05/11/2009
Number of Days to Update: 25

Source: EPA
Telephone: 202-566-1667
Last EDR Contact: 05/22/2014
Next Scheduled EDR Contact: 09/08/2014
Data Release Frequency: Quarterly

HIST FTTS: FIFRA/TSCA Tracking System Administrative Case Listing

A complete administrative case listing from the FIFRA/TSCA Tracking System (FTTS) for all ten EPA regions. The information was obtained from the National Compliance Database (NCDB). NCDB supports the implementation of FIFRA (Federal Insecticide, Fungicide, and Rodenticide Act) and TSCA (Toxic Substances Control Act). Some EPA regions are now closing out records. Because of that, and the fact that some EPA regions are not providing EPA Headquarters with updated records, it was decided to create a HIST FTTS database. It included records that may not be included in the newer FTTS database updates. This database is no longer updated.

Date of Government Version: 10/19/2006
Date Data Arrived at EDR: 03/01/2007
Date Made Active in Reports: 04/10/2007
Number of Days to Update: 40

Source: Environmental Protection Agency
Telephone: 202-564-2501
Last EDR Contact: 12/17/2007
Next Scheduled EDR Contact: 03/17/2008
Data Release Frequency: No Update Planned

HIST FTTS INSP: FIFRA/TSCA Tracking System Inspection & Enforcement Case Listing

A complete inspection and enforcement case listing from the FIFRA/TSCA Tracking System (FTTS) for all ten EPA regions. The information was obtained from the National Compliance Database (NCDB). NCDB supports the implementation of FIFRA (Federal Insecticide, Fungicide, and Rodenticide Act) and TSCA (Toxic Substances Control Act). Some EPA regions are now closing out records. Because of that, and the fact that some EPA regions are not providing EPA Headquarters with updated records, it was decided to create a HIST FTTS database. It included records that may not be included in the newer FTTS database updates. This database is no longer updated.

Date of Government Version: 10/19/2006
Date Data Arrived at EDR: 03/01/2007
Date Made Active in Reports: 04/10/2007
Number of Days to Update: 40

Source: Environmental Protection Agency
Telephone: 202-564-2501
Last EDR Contact: 12/17/2008
Next Scheduled EDR Contact: 03/17/2008
Data Release Frequency: No Update Planned

SSTS: Section 7 Tracking Systems

Section 7 of the Federal Insecticide, Fungicide and Rodenticide Act, as amended (92 Stat. 829) requires all registered pesticide-producing establishments to submit a report to the Environmental Protection Agency by March 1st each year. Each establishment must report the types and amounts of pesticides, active ingredients and devices being produced, and those having been produced and sold or distributed in the past year.

Date of Government Version: 12/31/2009
Date Data Arrived at EDR: 12/10/2010
Date Made Active in Reports: 02/25/2011
Number of Days to Update: 77

Source: EPA
Telephone: 202-564-4203
Last EDR Contact: 04/29/2014
Next Scheduled EDR Contact: 08/11/2014
Data Release Frequency: Annually

ICIS: Integrated Compliance Information System

The Integrated Compliance Information System (ICIS) supports the information needs of the national enforcement and compliance program as well as the unique needs of the National Pollutant Discharge Elimination System (NPDES) program.

Date of Government Version: 05/06/2014
Date Data Arrived at EDR: 05/16/2014
Date Made Active in Reports: 06/17/2014
Number of Days to Update: 32

Source: Environmental Protection Agency
Telephone: 202-564-5088
Last EDR Contact: 10/09/2014
Next Scheduled EDR Contact: 07/21/2014
Data Release Frequency: Quarterly

PADS: PCB Activity Database System

PCB Activity Database. PADS Identifies generators, transporters, commercial storers and/or brokers and disposers of PCB's who are required to notify the EPA of such activities.

Date of Government Version: 06/01/2013
Date Data Arrived at EDR: 07/17/2013
Date Made Active in Reports: 11/01/2013
Number of Days to Update: 107

Source: EPA
Telephone: 202-566-0500
Last EDR Contact: 04/18/2014
Next Scheduled EDR Contact: 07/28/2014
Data Release Frequency: Annually

MLTS: Material Licensing Tracking System

MLTS is maintained by the Nuclear Regulatory Commission and contains a list of approximately 8,100 sites which possess or use radioactive materials and which are subject to NRC licensing requirements. To maintain currency, EDR contacts the Agency on a quarterly basis.

Date of Government Version: 07/22/2013
Date Data Arrived at EDR: 08/02/2013
Date Made Active in Reports: 11/01/2013
Number of Days to Update: 91

Source: Nuclear Regulatory Commission
Telephone: 301-415-7169
Last EDR Contact: 06/05/2014
Next Scheduled EDR Contact: 09/22/2014
Data Release Frequency: Quarterly

RADINFO: Radiation Information Database

The Radiation Information Database (RADINFO) contains information about facilities that are regulated by U.S. Environmental Protection Agency (EPA) regulations for radiation and radioactivity.

Date of Government Version: 04/08/2014
Date Data Arrived at EDR: 04/09/2014
Date Made Active in Reports: 06/17/2014
Number of Days to Update: 69

Source: Environmental Protection Agency
Telephone: 202-343-9775
Last EDR Contact: 04/09/2014
Next Scheduled EDR Contact: 07/21/2014
Data Release Frequency: Quarterly

FINDS: Facility Index System/Facility Registry System

Facility Index System. FINDS contains both facility information and 'pointers' to other sources that contain more detail. EDR includes the following FINDS databases in this report: PCS (Permit Compliance System), AIRS (Aerometric Information Retrieval System), DOCKET (Enforcement Docket used to manage and track information on civil judicial enforcement cases for all environmental statutes), FURS (Federal Underground Injection Control), C-DOCKET (Criminal Docket System used to track criminal enforcement actions for all environmental statutes), FFIS (Federal Facilities Information System), STATE (State Environmental Laws and Statutes), and PADS (PCB Activity Data System).

Date of Government Version: 11/18/2013
Date Data Arrived at EDR: 02/27/2014
Date Made Active in Reports: 03/12/2014
Number of Days to Update: 13

Source: EPA
Telephone: (312) 353-2000
Last EDR Contact: 06/13/2014
Next Scheduled EDR Contact: 09/22/2014
Data Release Frequency: Quarterly

RAATS: RCRA Administrative Action Tracking System

RCRA Administration Action Tracking System. RAATS contains records based on enforcement actions issued under RCRA pertaining to major violators and includes administrative and civil actions brought by the EPA. For administration actions after September 30, 1995, data entry in the RAATS database was discontinued. EPA will retain a copy of the database for historical records. It was necessary to terminate RAATS because a decrease in agency resources made it impossible to continue to update the information contained in the database.

Date of Government Version: 04/17/1995
Date Data Arrived at EDR: 07/03/1995
Date Made Active in Reports: 08/07/1995
Number of Days to Update: 35

Source: EPA
Telephone: 202-564-4104
Last EDR Contact: 06/02/2008
Next Scheduled EDR Contact: 09/01/2008
Data Release Frequency: No Update Planned

RMP: Risk Management Plans

When Congress passed the Clean Air Act Amendments of 1990, it required EPA to publish regulations and guidance for chemical accident prevention at facilities using extremely hazardous substances. The Risk Management Program Rule (RMP Rule) was written to implement Section 112(r) of these amendments. The rule, which built upon existing industry codes and standards, requires companies of all sizes that use certain flammable and toxic substances to develop a Risk Management Program, which includes a(n): Hazard assessment that details the potential effects of an accidental release, an accident history of the last five years, and an evaluation of worst-case and alternative accidental releases; Prevention program that includes safety precautions and maintenance, monitoring, and employee training measures; and Emergency response program that spells out emergency health care, employee training measures and procedures for informing the public and response agencies (e.g the fire department) should an accident occur.

Date of Government Version: 11/01/2013
Date Data Arrived at EDR: 12/12/2013
Date Made Active in Reports: 02/13/2014
Number of Days to Update: 63

Source: Environmental Protection Agency
Telephone: 202-564-8600
Last EDR Contact: 04/28/2014
Next Scheduled EDR Contact: 08/11/2014
Data Release Frequency: Varies

BRS: Biennial Reporting System

The Biennial Reporting System is a national system administered by the EPA that collects data on the generation and management of hazardous waste. BRS captures detailed data from two groups: Large Quantity Generators (LQG) and Treatment, Storage, and Disposal Facilities.

Date of Government Version: 12/31/2011
Date Data Arrived at EDR: 02/26/2013
Date Made Active in Reports: 04/19/2013
Number of Days to Update: 52

Source: EPA/NTIS
Telephone: 800-424-9346
Last EDR Contact: 05/30/2014
Next Scheduled EDR Contact: 09/08/2014
Data Release Frequency: Biennially

UIC: Underground Injection Wells

Injection wells are used for disposal of fluids by "injection" into the subsurface. The construction of injection wells range from very technical designs with twenty-four hour monitoring to simply a hole dug in the ground to control runoff. As a result of this diversity, the UIC Program divides injection wells into five different classes.

Date of Government Version: 06/05/2014
Date Data Arrived at EDR: 06/06/2014
Date Made Active in Reports: 06/30/2014
Number of Days to Update: 24

Source: Illinois EPA
Telephone: 217-782-9878
Last EDR Contact: 05/22/2014
Next Scheduled EDR Contact: 09/08/2014
Data Release Frequency: Varies

NPDES: A Listing of Active Permits

A listing of facilities currently active in the state. The types of permits are public, private, federal and state.

Date of Government Version: 04/16/2014
Date Data Arrived at EDR: 04/18/2014
Date Made Active in Reports: 05/20/2014
Number of Days to Update: 32

Source: Illinois EPA
Telephone: 217-782-0610
Last EDR Contact: 04/07/2014
Next Scheduled EDR Contact: 10/20/2014
Data Release Frequency: Varies

HWAR: Hazard Waste Annual Report

Each year, Illinois hazardous-waste generators tell the Illinois EPA the amounts and kinds of hazardous waste they produced during the previous year. Generators indicate by code the types of wastes produced and the steps they took to manage these wastes. If some or all of these wastes were sent to commercial treatment, storage, and disposal facilities (TSDFs), that information and the identity of each receiving facility also are submitted.
Illinois TSDFs likewise report the types and quantities of wastes received from in-state and out-of-state generators; they also report the procedures they used to manage these wastes.

Date of Government Version: 12/31/2011
Date Data Arrived at EDR: 04/11/2014
Date Made Active in Reports: 05/14/2014
Number of Days to Update: 33

Source: Illinois EPA
Telephone: 217-524-3300
Last EDR Contact: 04/10/2014
Next Scheduled EDR Contact: 07/28/2014
Data Release Frequency: Annually

DRYCLEANERS: Illinois Licensed Drycleaners

Any retail drycleaning facility in Illinois must apply for a license through the Illinois Drycleaner Environmental Response Trust Fund. Drycleaner Environmental Response Trust Fund of Illinois.

Date of Government Version: 05/26/2014
Date Data Arrived at EDR: 05/28/2014
Date Made Active in Reports: 06/06/2014
Number of Days to Update: 9

Source: Drycleaner Environmental Response Trust Fund of Illinois
Telephone: 800-765-4041
Last EDR Contact: 05/28/2014
Next Scheduled EDR Contact: 09/08/2014
Data Release Frequency: Varies

IMPDMENT: Surface Impoundment Inventory

Statewide inventory of industrial, municipal, mining, oil & gas , and large agricultural impoundment. This study was conducted by the Illinois EPA to assess potentail for contamination of shallow aquifers. This was a one-time study. Although many of the impoundments may no longer be present, the sites may be contaminated.

Date of Government Version: 12/31/1980
Date Data Arrived at EDR: 03/08/2002
Date Made Active in Reports: 06/03/2002
Number of Days to Update: 87

Source: Illinois Waste Management & Research Center
Telephone: 217-333-8940
Last EDR Contact: 02/20/2002
Next Scheduled EDR Contact: N/A
Data Release Frequency: No Update Planned

GOVERNMENT RECORDS SEARCHED / DATA CURRENCY TRACKING

AIRS: Air Inventory Listing
A listing of air permits and emissions information.

Date of Government Version: 12/31/2013
Date Data Arrived at EDR: 04/18/2014
Date Made Active in Reports: 05/13/2014
Number of Days to Update: 25

Source: Illinois EPA
Telephone: 217-557-0314
Last EDR Contact: 07/01/2014
Next Scheduled EDR Contact: 10/20/2014
Data Release Frequency: Varies

TIER 2: Tier 2 Information Listing
A listing of facilities which store or manufacture hazardous materials and submit a chemical inventory report.

Date of Government Version: 12/31/2013
Date Data Arrived at EDR: 05/21/2014
Date Made Active in Reports: 06/09/2014
Number of Days to Update: 19

Source: Illinois Emergency Management Agency
Telephone: 217-785-9860
Last EDR Contact: 05/21/2014
Next Scheduled EDR Contact: 06/16/2014
Data Release Frequency: Annually

INDIAN RESERV: Indian Reservations
This map layer portrays Indian administered lands of the United States that have any area equal to or greater than 640 acres.

Date of Government Version: 12/31/2005
Date Data Arrived at EDR: 12/08/2006
Date Made Active in Reports: 01/11/2007
Number of Days to Update: 34

Source: USGS
Telephone: 202-208-3710
Last EDR Contact: 04/18/2014
Next Scheduled EDR Contact: 07/28/2014
Data Release Frequency: Semi-Annually

SCRD DRYCLEANERS: State Coalition for Remediation of Drycleaners Listing
The State Coalition for Remediation of Drycleaners was established in 1998, with support from the U.S. EPA Office of Superfund Remediation and Technology Innovation. It is comprised of representatives of states with established drycleaner remediation programs. Currently the member states are Alabama, Connecticut, Florida, Illinois, Kansas, Minnesota, Missouri, North Carolina, Oregon, South Carolina, Tennessee, Texas, and Wisconsin.

Date of Government Version: 03/07/2011
Date Data Arrived at EDR: 03/09/2011
Date Made Active in Reports: 05/02/2011
Number of Days to Update: 54

Source: Environmental Protection Agency
Telephone: 615-532-8599
Last EDR Contact: 04/21/2014
Next Scheduled EDR Contact: 08/04/2014
Data Release Frequency: Varies

COAL ASH: Coal Ash Site Listing
A listing of coal ash site lcoations.

Date of Government Version: 10/01/2011
Date Data Arrived at EDR: 03/09/2012
Date Made Active in Reports: 04/10/2012
Number of Days to Update: 32

Source: Illinois EPA
Telephone: 217-782-1654
Last EDR Contact: 06/06/2014
Next Scheduled EDR Contact: 09/15/2014
Data Release Frequency: Annually

LEAD SMELTER 1: Lead Smelter Sites
A listing of former lead smelter site locations.

Date of Government Version: 01/29/2013
Date Data Arrived at EDR: 02/14/2013
Date Made Active in Reports: 02/27/2013
Number of Days to Update: 13

Source: Environmental Protection Agency
Telephone: 703-603-8787
Last EDR Contact: 07/01/2014
Next Scheduled EDR Contact: 10/20/2014
Data Release Frequency: Varies

LEAD SMELTER 2: Lead Smelter Sites
A list of several hundred sites in the U.S. where secondary lead smelting was done from 1931and 1964. These sites may pose a threat to public health through ingestion or inhalation of contaminated soil or dust

Date of Government Version: 04/05/2001
Date Data Arrived at EDR: 10/27/2010
Date Made Active in Reports: 12/02/2010
Number of Days to Update: 36

Source: American Journal of Public Health
Telephone: 703-305-6451
Last EDR Contact: 12/02/2009
Next Scheduled EDR Contact: N/A
Data Release Frequency: No Update Planned

2020 COR ACTION: 2020 Corrective Action Program List

The EPA has set ambitious goals for the RCRA Corrective Action program by creating the 2020 Corrective Action Universe. This RCRA cleanup baseline includes facilities expected to need corrective action. The 2020 universe contains a wide variety of sites. Some properties are heavily contaminated while others were contaminated but have since been cleaned up. Still others have not been fully investigated yet, and may require little or no remediation. Inclusion in the 2020 Universe does not necessarily imply failure on the part of a facility to meet its RCRA obligations.

Date of Government Version: 11/11/2011
Date Data Arrived at EDR: 05/18/2012
Date Made Active in Reports: 05/25/2012
Number of Days to Update: 7

Source: Environmental Protection Agency
Telephone: 703-308-4044
Last EDR Contact: 05/16/2014
Next Scheduled EDR Contact: 08/25/2014
Data Release Frequency: Varies

BOL: Bureau of Land Inventory Database

Bureau of Land inventory for facility information. Data results are cross-linked with all on-line database system applications from IEPA - Bureau of Land as well as USEPA FRS database.

Date of Government Version: 03/04/2014
Date Data Arrived at EDR: 03/06/2014
Date Made Active in Reports: 04/03/2014
Number of Days to Update: 28

Source: Illinois Environmental Protection Agency
Telephone: 217-785-9407
Last EDR Contact: 06/02/2014
Next Scheduled EDR Contact: 09/15/2014
Data Release Frequency: Varies

PRP: Potentially Responsible Parties

A listing of verified Potentially Responsible Parties

Date of Government Version: 04/15/2013
Date Data Arrived at EDR: 07/03/2013
Date Made Active in Reports: 09/13/2013
Number of Days to Update: 72

Source: EPA
Telephone: 202-564-6023
Last EDR Contact: 07/01/2014
Next Scheduled EDR Contact: 10/13/2014
Data Release Frequency: Quarterly

FEDLAND: Federal and Indian Lands

Federally and Indian administrated lands of the United States. Lands included are administrated by: Army Corps of Engineers, Bureau of Reclamation, National Wild and Scenic River, National Wildlife Refuge, Public Domain Land, Wilderness, Wilderness Study Area, Wildlife Management Area, Bureau of Indian Affairs, Bureau of Land Management, Department of Justice, Forest Service, Fish and Wildlife Service, National Park Service.

Date of Government Version: 12/31/2005
Date Data Arrived at EDR: 02/06/2006
Date Made Active in Reports: 01/11/2007
Number of Days to Update: 339

Source: U.S. Geological Survey
Telephone: 888-275-8747
Last EDR Contact: 04/18/2014
Next Scheduled EDR Contact: 07/28/2014
Data Release Frequency: N/A

US AIRS (AFS): Aerometric Information Retrieval System Facility Subsystem (AFS)

The database is a sub-system of Aerometric Information Retrieval System (AIRS). AFS contains compliance data on air pollution point sources regulated by the U.S. EPA and/or state and local air regulatory agencies. This information comes from source reports by various stationary sources of air pollution, such as electric power plants, steel mills, factories, and universities, and provides information about the air pollutants they produce. Action, air program, air program pollutant, and general level plant data. It is used to track emissions and compliance data from industrial plants.

Date of Government Version: 10/23/2013
Date Data Arrived at EDR: 11/06/2013
Date Made Active in Reports: 12/06/2013
Number of Days to Update: 30

Source: EPA
Telephone: 202-564-5962
Last EDR Contact: 06/25/2014
Next Scheduled EDR Contact: 10/13/2014
Data Release Frequency: Annually

US AIRS MINOR: Air Facility System Data
A listing of minor source facilities.

Date of Government Version: 10/23/2013
Date Data Arrived at EDR: 11/06/2013
Date Made Active in Reports: 12/06/2013
Number of Days to Update: 30

Source: EPA
Telephone: 202-564-5962
Last EDR Contact: 06/25/2014
Next Scheduled EDR Contact: 10/13/2014
Data Release Frequency: Annually

US FIN ASSUR: Financial Assurance Information
All owners and operators of facilities that treat, store, or dispose of hazardous waste are required to provide proof that they will have sufficient funds to pay for the clean up, closure, and post-closure care of their facilities.

Date of Government Version: 02/25/2014
Date Data Arrived at EDR: 02/27/2014
Date Made Active in Reports: 04/09/2014
Number of Days to Update: 41

Source: Environmental Protection Agency
Telephone: 202-566-1917
Last EDR Contact: 05/16/2014
Next Scheduled EDR Contact: 09/01/2014
Data Release Frequency: Quarterly

Financial Assurance: Financial Assurance Information Listing
Information for hazardous waste facilities. Financial assurance is intended to ensure that resources are available to pay for the cost of closure, post-closure care, and corrective measures if the owner or operator of a regulated facility is unable or unwilling to pay.

Date of Government Version: 06/13/2014
Date Data Arrived at EDR: 06/13/2014
Date Made Active in Reports: 06/27/2014
Number of Days to Update: 14

Source: Illinois Environmental Protection Agency
Telephone: 217-782-9887
Last EDR Contact: 05/27/2014
Next Scheduled EDR Contact: 09/08/2014
Data Release Frequency: Varies

PIMW: Potentially Infectious Medical Waste
Potentially Infectious Medical Waste (PIMW) is waste generated in connection with the diagnosis, treatment (i.e., provision of medical services), or immunization of human beings or animals; research pertaining to the provision of medical services; or the provision or testing of biologicals.

Date of Government Version: 03/12/2014
Date Data Arrived at EDR: 03/28/2014
Date Made Active in Reports: 04/03/2014
Number of Days to Update: 6

Source: Illinois EPA
Telephone: 217-524-3289
Last EDR Contact: 06/23/2014
Next Scheduled EDR Contact: 10/06/2014
Data Release Frequency: Varies

COAL ASH EPA: Coal Combustion Residues Surface Impoundments List
A listing of coal combustion residues surface impoundments with high hazard potential ratings.

Date of Government Version: 08/17/2010
Date Data Arrived at EDR: 01/03/2011
Date Made Active in Reports: 03/21/2011
Number of Days to Update: 77

Source: Environmental Protection Agency
Telephone: N/A
Last EDR Contact: 06/11/2014
Next Scheduled EDR Contact: 09/22/2014
Data Release Frequency: Varies

PCB TRANSFORMER: PCB Transformer Registration Database
The database of PCB transformer registrations that includes all PCB registration submittals.

Date of Government Version: 02/01/2011
Date Data Arrived at EDR: 10/19/2011
Date Made Active in Reports: 01/10/2012
Number of Days to Update: 83

Source: Environmental Protection Agency
Telephone: 202-566-0517
Last EDR Contact: 05/02/2014
Next Scheduled EDR Contact: 08/11/2014
Data Release Frequency: Varies

COAL ASH DOE: Sleam-Electric Plan Operation Data
A listing of power plants that store ash in surface ponds.

Date of Government Version: 12/31/2005
Date Data Arrived at EDR: 08/07/2009
Date Made Active in Reports: 10/22/2009
Number of Days to Update: 76

Source: Department of Energy
Telephone: 202-586-8719
Last EDR Contact: 04/18/2014
Next Scheduled EDR Contact: 07/28/2014
Data Release Frequency: Varies

EPA WATCH LIST: EPA WATCH LIST
EPA maintains a "Watch List" to facilitate dialogue between EPA, state and local environmental agencies on enforcement matters relating to facilities with alleged violations identified as either significant or high priority. Being on the Watch List does not mean that the facility has actually violated the law only that an investigation by EPA or a state or local environmental agency has led those organizations to allege that an unproven violation has in fact occurred. Being on the Watch List does not represent a higher level of concern regarding the alleged violations that were detected, but instead indicates cases requiring additional dialogue between EPA, state and local agencies - primarily because of the length of time the alleged violation has gone unaddressed or unresolved.

Date of Government Version: 08/30/2013
Date Data Arrived at EDR: 03/21/2014
Date Made Active in Reports: 06/17/2014
Number of Days to Update: 88

Source: Environmental Protection Agency
Telephone: 617-520-3000
Last EDR Contact: 05/16/2014
Next Scheduled EDR Contact: 08/25/2014
Data Release Frequency: Quarterly

EDR HIGH RISK HISTORICAL RECORDS

EDR Exclusive Records

EDR MGP: EDR Proprietary Manufactured Gas Plants
The EDR Proprietary Manufactured Gas Plant Database includes records of coal gas plants (manufactured gas plants) compiled by EDR's researchers. Manufactured gas sites were used in the United States from the 1800's to 1950's to produce a gas that could be distributed and used as fuel. These plants used whale oil, rosin, coal, or a mixture of coal, oil, and water that also produced a significant amount of waste. Many of the byproducts of the gas production, such as coal tar (oily waste containing volatile and non-volatile chemicals), sludges, oils and other compounds are potentially hazardous to human health and the environment. The byproduct from this process was frequently disposed of directly at the plant site and can remain or spread slowly, serving as a continuous source of soil and groundwater contamination.

Date of Government Version: N/A
Date Data Arrived at EDR: N/A
Date Made Active in Reports: N/A
Number of Days to Update: N/A

Source: EDR, Inc.
Telephone: N/A
Last EDR Contact: N/A
Next Scheduled EDR Contact: N/A
Data Release Frequency: No Update Planned

EDR US Hist Auto Stat: EDR Exclusive Historic Gas Stations
EDR has searched selected national collections of business directories and has collected listings of potential gas station/filling station/service station sites that were available to EDR researchers. EDR's review was limited to those categories of sources that might, in EDR's opinion, include gas station/filling station/service station establishments. The categories reviewed included, but were not limited to gas, gas station, gasoline station, filling station, auto, automobile repair, auto service station, service station, etc. This database falls within a category of information EDR classifies as "High Risk Historical Records", or HRHR. EDR's HRHR effort presents unique and sometimes proprietary data about past sites and operations that typically create environmental concerns, but may not show up in current government records searches.

Date of Government Version: N/A
Date Data Arrived at EDR: N/A
Date Made Active in Reports: N/A
Number of Days to Update: N/A

Source: EDR, Inc.
Telephone: N/A
Last EDR Contact: N/A
Next Scheduled EDR Contact: N/A
Data Release Frequency: Varies

EDR US Hist Cleaners: EDR Exclusive Historic Dry Cleaners

EDR has searched selected national collections of business directories and has collected listings of potential dry cleaner sites that were available to EDR researchers. EDR's review was limited to those categories of sources that might, in EDR's opinion, include dry cleaning establishments. The categories reviewed included, but were not limited to dry cleaners, cleaners, laundry, laundromat, cleaning/laundry, wash & dry etc. This database falls within a category of information EDR classifies as "High Risk Historical Records", or HRHR. EDR's HRHR effort presents unique and sometimes proprietary data about past sites and operations that typically create environmental concerns, but may not show up in current government records searches.

Date of Government Version: N/A
Date Data Arrived at EDR: N/A
Date Made Active in Reports: N/A
Number of Days to Update: N/A

Source: EDR, Inc.
Telephone: N/A
Last EDR Contact: N/A
Next Scheduled EDR Contact: N/A
Data Release Frequency: Varies

EDR RECOVERED GOVERNMENT ARCHIVES

Exclusive Recovered Govt. Archives

RGA LF: Recovered Government Archive Solid Waste Facilities List

The EDR Recovered Government Archive Landfill database provides a list of landfills derived from historical databases and includes many records that no longer appear in current government lists. Compiled from Records formerly available from the Illinois Environmental Protection Agency in Illinois.

Date of Government Version: N/A
Date Data Arrived at EDR: 07/01/2013
Date Made Active in Reports: 01/10/2014
Number of Days to Update: 193

Source: Illinois Environmental Protection Agency
Telephone: N/A
Last EDR Contact: 06/01/2012
Next Scheduled EDR Contact: N/A
Data Release Frequency: Varies

RGA LUST: Recovered Government Archive Leaking Underground Storage Tank

The EDR Recovered Government Archive Leaking Underground Storage Tank database provides a list of LUST incidents derived from historical databases and includes many records that no longer appear in current government lists. Compiled from Records formerly available from the Illinois Environmental Protection Agency in Illinois.

Date of Government Version: N/A
Date Data Arrived at EDR: 07/01/2013
Date Made Active in Reports: 12/30/2013
Number of Days to Update: 182

Source: Illinois Environmental Protection Agency
Telephone: N/A
Last EDR Contact: 06/01/2012
Next Scheduled EDR Contact: N/A
Data Release Frequency: Varies

RGA HWS: Recovered Government Archive State Hazardous Waste Facilities List

The EDR Recovered Government Archive State Hazardous Waste database provides a list of SHWS incidents derived from historical databases and includes many records that no longer appear in current government lists. Compiled from Records formerly available from the Department of Natural Resources in Illinois.

Date of Government Version: N/A
Date Data Arrived at EDR: 07/01/2013
Date Made Active in Reports: 12/30/2013
Number of Days to Update: 182

Source: Department of Natural Resources
Telephone: N/A
Last EDR Contact: 06/01/2012
Next Scheduled EDR Contact: N/A
Data Release Frequency: Varies

OTHER DATABASE(S)

Depending on the geographic area covered by this report, the data provided in these specialty databases may or may not be complete. For example, the existence of wetlands information data in a specific report does not mean that all wetlands in the area covered by the report are included. Moreover, the absence of any reported wetlands information does not necessarily mean that wetlands do not exist in the area covered by the report.

CT MANIFEST: Hazardous Waste Manifest Data
Facility and manifest data. Manifest is a document that lists and tracks hazardous waste from the generator through transporters to a tsd facility.

Date of Government Version: 07/30/2013
Date Data Arrived at EDR: 08/19/2013
Date Made Active in Reports: 10/03/2013
Number of Days to Update: 45

Source: Department of Energy & Environmental Protection
Telephone: 860-424-3375
Last EDR Contact: 05/23/2014
Next Scheduled EDR Contact: 09/01/2014
Data Release Frequency: Annually

NJ MANIFEST: Manifest Information
Hazardous waste manifest information.

Date of Government Version: 12/31/2011
Date Data Arrived at EDR: 07/19/2012
Date Made Active in Reports: 08/28/2012
Number of Days to Update: 40

Source: Department of Environmental Protection
Telephone: N/A
Last EDR Contact: 04/18/2014
Next Scheduled EDR Contact: 07/28/2014
Data Release Frequency: Annually

NY MANIFEST: Facility and Manifest Data
Manifest is a document that lists and tracks hazardous waste from the generator through transporters to a TSD facility.

Date of Government Version: 05/01/2014
Date Data Arrived at EDR: 05/07/2014
Date Made Active in Reports: 06/10/2014
Number of Days to Update: 34

Source: Department of Environmental Conservation
Telephone: 518-402-8651
Last EDR Contact: 05/07/2014
Next Scheduled EDR Contact: 08/18/2014
Data Release Frequency: Annually

PA MANIFEST: Manifest Information
Hazardous waste manifest information.

Date of Government Version: 12/31/2012
Date Data Arrived at EDR: 07/24/2013
Date Made Active in Reports: 08/19/2013
Number of Days to Update: 26

Source: Department of Environmental Protection
Telephone: 717-783-8990
Last EDR Contact: 04/21/2014
Next Scheduled EDR Contact: 08/04/2014
Data Release Frequency: Annually

RI MANIFEST: Manifest information
Hazardous waste manifest information

Date of Government Version: 12/31/2012
Date Data Arrived at EDR: 06/21/2013
Date Made Active in Reports: 08/05/2013
Number of Days to Update: 45

Source: Department of Environmental Management
Telephone: 401-222-2797
Last EDR Contact: 05/27/2014
Next Scheduled EDR Contact: 09/08/2014
Data Release Frequency: Annually

WI MANIFEST: Manifest Information
Hazardous waste manifest information.

Date of Government Version: 12/31/2012
Date Data Arrived at EDR: 08/09/2013
Date Made Active in Reports: 09/27/2013
Number of Days to Update: 49

Source: Department of Natural Resources
Telephone: N/A
Last EDR Contact: 06/16/2014
Next Scheduled EDR Contact: 09/29/2014
Data Release Frequency: Annually

Oil/Gas Pipelines: This data was obtained by EDR from the USGS in 1994. It is referred to by USGS as GeoData Digital Line Graphs from 1:100,000-Scale Maps. It was extracted from the transportation category including some oil, but primarily gas pipelines.

Electric Power Transmission Line Data
Source: Rextag Strategies Corp.
Telephone: (281) 769-2247
U.S. Electric Transmission and Power Plants Systems Digital GIS Data

Sensitive Receptors: There are individuals deemed sensitive receptors due to their fragile immune systems and special sensitivity to environmental discharges. These sensitive receptors typically include the elderly, the sick, and children. While the location of all sensitive receptors cannot be determined, EDR indicates those buildings and facilities - schools, daycares, hospitals, medical centers, and nursing homes - where individuals who are sensitive receptors are likely to be located.

AHA Hospitals:
Source: American Hospital Association, Inc.
Telephone: 312-280-5991
The database includes a listing of hospitals based on the American Hospital Association's annual survey of hospitals.

Medical Centers: Provider of Services Listing
Source: Centers for Medicare & Medicaid Services
Telephone: 410-786-3000
A listing of hospitals with Medicare provider number, produced by Centers of Medicare & Medicaid Services, a federal agency within the U.S. Department of Health and Human Services.

Nursing Homes
Source: National Institutes of Health
Telephone: 301-594-6248
Information on Medicare and Medicaid certified nursing homes in the United States.

Public Schools
Source: National Center for Education Statistics
Telephone: 202-502-7300
The National Center for Education Statistics' primary database on elementary and secondary public education in the United States. It is a comprehensive, annual, national statistical database of all public elementary and secondary schools and school districts, which contains data that are comparable across all states.

Private Schools
Source: National Center for Education Statistics
Telephone: 202-502-7300
The National Center for Education Statistics' primary database on private school locations in the United States.

Daycare Centers: Homes & Centers Listing
Source: Department of Children & Family Services
Telephone: 312-814-4150

Flood Zone Data: This data, available in select counties across the country, was obtained by EDR in 2003 & 2011 from the Federal Emergency Management Agency (FEMA). Data depicts 100-year and 500-year flood zones as defined by FEMA.

NWI: National Wetlands Inventory. This data, available in select counties across the country, was obtained by EDR in 2002, 2005 and 2010 from the U.S. Fish and Wildlife Service.

Scanned Digital USGS 7.5' Topographic Map (DRG)
Source: United States Geologic Survey
A digital raster graphic (DRG) is a scanned image of a U.S. Geological Survey topographic map. The map images are made by scanning published paper maps on high-resolution scanners. The raster image is georeferenced and fit to the Universal Transverse Mercator (UTM) projection.

STREET AND ADDRESS INFORMATION

© 2010 Tele Atlas North America, Inc. All rights reserved. This material is proprietary and the subject of copyright protection and other intellectual property rights owned by or licensed to Tele Atlas North America, Inc. The use of this material is subject to the terms of a license agreement. You will be held liable for any unauthorized copying or disclosure of this material.

GEOCHECK ®- PHYSICAL SETTING SOURCE ADDENDUM

TARGET PROPERTY ADDRESS

RPM LBMM
BRYN MAWR AVENUE/WINTHROP AVENUE
CHICAGO, IL 60640

TARGET PROPERTY COORDINATES

Latitude (North):	41.9763 - 41˚ 58’ 34.68’’
Longitude (West):	87.6587 - 87˚ 39’ 31.32’’
Universal Tranverse Mercator:	Zone 16
UTM X (Meters):	445426.2
UTM Y (Meters):	4647141.0
Elevation:	599 ft. above sea level

USGS TOPOGRAPHIC MAP

Target Property Map:	41087-H6 CHICAGO LOOP, IL
Most Recent Revision:	1997

EDR’s GeoCheck Physical Setting Source Addendum is provided to assist the environmental professional in forming an opinion about the impact of potential contaminant migration.

Assessment of the impact of contaminant migration generally has two principal investigative components:

1. Groundwater flow direction, and
2. Groundwater flow velocity.

Groundwater flow direction may be impacted by surface topography, hydrology, hydrogeology, characteristics of the soil, and nearby wells. Groundwater flow velocity is generally impacted by the nature of the geologic strata.

GEOCHECK® - PHYSICAL SETTING SOURCE SUMMARY

GROUNDWATER FLOW DIRECTION INFORMATION

Groundwater flow direction for a particular site is best determined by a qualified environmental professional using site-specific well data. If such data is not reasonably ascertainable, it may be necessary to rely on other sources of information, such as surface topographic information, hydrologic information, hydrogeologic data collected on nearby properties, and regional groundwater flow information (from deep aquifers).

TOPOGRAPHIC INFORMATION

Surface topography may be indicative of the direction of surficial groundwater flow. This information can be used to assist the environmental professional in forming an opinion about the impact of nearby contaminated properties or, should contamination exist on the target property, what downgradient sites might be impacted.

TARGET PROPERTY TOPOGRAPHY

General Topographic Gradient: General East

SURROUNDING TOPOGRAPHY: ELEVATION PROFILES

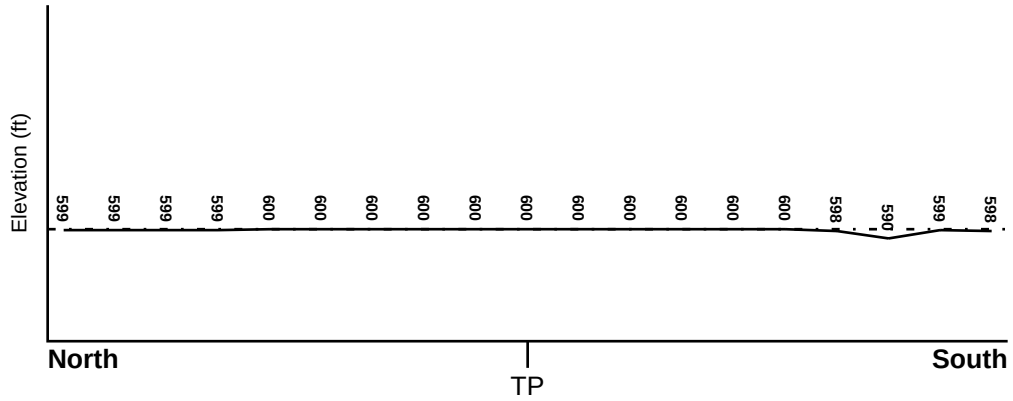

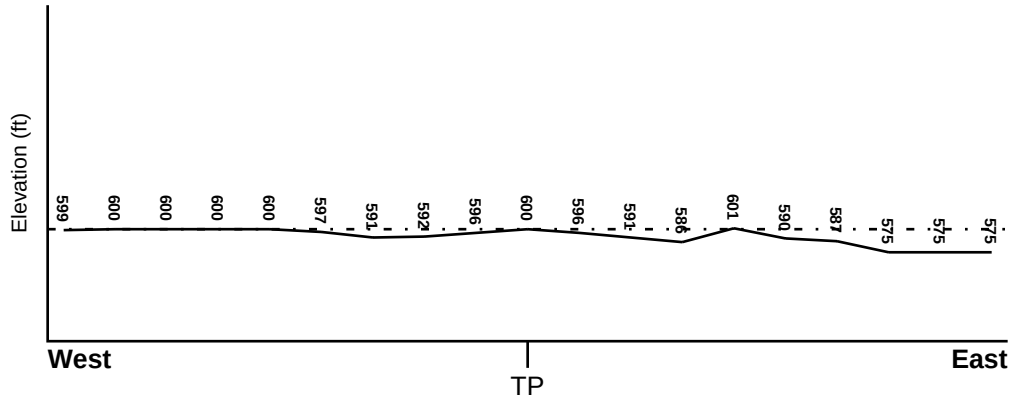

Target Property Elevation: 600 ft.

0 1/2 1 Miles

Source: Topography has been determined from the USGS 7.5' Digital Elevation Model and should be evaluated on a relative (not an absolute) basis. Relative elevation information between sites of close proximity should be field verified.

GEOCHECK® - PHYSICAL SETTING SOURCE SUMMARY

HYDROLOGIC INFORMATION

Surface water can act as a hydrologic barrier to groundwater flow. Such hydrologic information can be used to assist the environmental professional in forming an opinion about the impact of nearby contaminated properties or, should contamination exist on the target property, what downgradient sites might be impacted.

Refer to the Physical Setting Source Map following this summary for hydrologic information (major waterways and bodies of water).

FEMA FLOOD ZONE

Target Property County	FEMA Flood Electronic Data
COOK, IL	YES - refer to the Overview Map and Detail Map

Flood Plain Panel at Target Property: 17031C - FEMA DFIRM Flood data

Additional Panels in search area: Not Reported

NATIONAL WETLAND INVENTORY

NWI Quad at Target Property	NWI Electronic Data Coverage
CHICAGO LOOP	YES - refer to the Overview Map and Detail Map

HYDROGEOLOGIC INFORMATION

Hydrogeologic information obtained by installation of wells on a specific site can often be an indicator of groundwater flow direction in the immediate area. Such hydrogeologic information can be used to assist the environmental professional in forming an opinion about the impact of nearby contaminated properties or, should contamination exist on the target property, what downgradient sites might be impacted.

Site-Specific Hydrogeological Data*:

Search Radius: 1.25 miles
Status: Not found

AQUIFLOW®

Search Radius: 1.000 Mile.

EDR has developed the AQUIFLOW Information System to provide data on the general direction of groundwater flow at specific points. EDR has reviewed reports submitted by environmental professionals to regulatory authorities at select sites and has extracted the date of the report, groundwater flow direction as determined hydrogeologically, and the depth to water table.

MAP ID	LOCATION FROM TP	GENERAL DIRECTION GROUNDWATER FLOW
A4	0 - 1/8 Mile WSW	Not Reported
17	1/4 - 1/2 Mile SSW	SW
19	1/2 - 1 Mile NNE	Not Reported
D20	1/2 - 1 Mile North	Not Reported
D21	1/2 - 1 Mile North	Not Reported
22	1/2 - 1 Mile SW	Not Reported
23	1/2 - 1 Mile West	NW
24	1/2 - 1 Mile NNW	SE

For additional site information, refer to Physical Setting Source Map Findings.

* ©1996 Site−specific hydrogeological data gathered by CERCLIS Alerts, Inc., Bainbridge Island, WA. All rights reserved. All of the information and opinions presented are those of the cited EPA report(s), which were completed under a Comprehensive Environmental Response Compensation and Liability Information System (CERCLIS) investigation.

GEOCHECK® - PHYSICAL SETTING SOURCE SUMMARY

GROUNDWATER FLOW VELOCITY INFORMATION

Groundwater flow velocity information for a particular site is best determined by a qualified environmental professional using site specific geologic and soil strata data. If such data are not reasonably ascertainable, it may be necessary to rely on other sources of information, including geologic age identification, rock stratigraphic unit and soil characteristics data collected on nearby properties and regional soil information. In general, contaminant plumes move more quickly through sandy-gravelly types of soils than silty-clayey types of soils.

GEOLOGIC INFORMATION IN GENERAL AREA OF TARGET PROPERTY

Geologic information can be used by the environmental professional in forming an opinion about the relative speed at which contaminant migration may be occurring.

ROCK STRATIGRAPHIC UNIT

Era:	Paleozoic
System:	Silurian
Series:	Middle Silurian (Niagoaran)
Code:	S2 *(decoded above as Era, System & Series)*

GEOLOGIC AGE IDENTIFICATION

Category: Stratifed Sequence

Geologic Age and Rock Stratigraphic Unit Source: P.G. Schruben, R.E. Arndt and W.J. Bawiec, Geology of the Conterminous U.S. at 1:2,500,000 Scale - a digital representation of the 1974 P.B. King and H.M. Beikman Map, USGS Digital Data Series DDS - 11 (1994).

DOMINANT SOIL COMPOSITION IN GENERAL AREA OF TARGET PROPERTY

The U.S. Department of Agriculture's (USDA) Soil Conservation Service (SCS) leads the National Cooperative Soil Survey (NCSS) and is responsible for collecting, storing, maintaining and distributing soil survey information for privately owned lands in the United States. A soil map in a soil survey is a representation of soil patterns in a landscape. Soil maps for STATSGO are compiled by generalizing more detailed (SSURGO) soil survey maps. The following information is based on Soil Conservation Service STATSGO data.

Soil Component Name:	URBANLAND
Soil Surface Texture:	variable
Hydrologic Group:	Not reported
Soil Drainage Class:	Not reported

Hydric Status: Soil does not meet the requirements for a hydric soil.

Corrosion Potential - Uncoated Steel:	Not Reported
Depth to Bedrock Min:	> 0 inches
Depth to Bedrock Max:	> 0 inches

GEOCHECK® - PHYSICAL SETTING SOURCE SUMMARY

Soil Layer Information							
	Boundary			Classification			
Layer	Upper	Lower	Soil Texture Class	AASHTO Group	Unified Soil	Permeability Rate (in/hr)	Soil Reaction (pH)
1	0 inches	60 inches	variable	Not reported	Not reported	Max: 0.00 Min: 0.00	Max: 0.00 Min: 0.00

OTHER SOIL TYPES IN AREA

Based on Soil Conservation Service STATSGO data, the following additional subordinant soil types may appear within the general area of target property.

Soil Surface Textures: fine sand
fine sandy loam
silty clay loam
loamy fine sand

Surficial Soil Types: fine sand
fine sandy loam
silty clay loam
loamy fine sand

Shallow Soil Types: No Other Soil Types

Deeper Soil Types: sand
fine sand
loamy sand
silty clay loam

LOCAL / REGIONAL WATER AGENCY RECORDS

EDR Local/Regional Water Agency records provide water well information to assist the environmental professional in assessing sources that may impact ground water flow direction, and in forming an opinion about the impact of contaminant migration on nearby drinking water wells.

WELL SEARCH DISTANCE INFORMATION

DATABASE	SEARCH DISTANCE (miles)
Federal USGS	0.250
Federal FRDS PWS	Nearest PWS within 1 mile
State Database	0.250

FEDERAL USGS WELL INFORMATION

MAP ID	WELL ID	LOCATION FROM TP

GEOCHECK® - PHYSICAL SETTING SOURCE SUMMARY

FEDERAL USGS WELL INFORMATION

MAP ID	WELL ID	LOCATION FROM TP
No Wells Found		

FEDERAL FRDS PUBLIC WATER SUPPLY SYSTEM INFORMATION

MAP ID	WELL ID	LOCATION FROM TP
16	IL0005652	1/4 - 1/2 Mile WNW

Note: PWS System location is not always the same as well location.

STATE DATABASE WELL INFORMATION

MAP ID	WELL ID	LOCATION FROM TP
A1	ILSG20000230733	0 - 1/8 Mile West
B2	ILSG20000230653	0 - 1/8 Mile South
B3	ILSG20000230654	0 - 1/8 Mile South
A5	P7486	0 - 1/8 Mile WSW
A6	P7487	0 - 1/8 Mile WSW
A7	P7490	0 - 1/8 Mile WSW
A8	P7484	0 - 1/8 Mile WSW
A9	P7489	0 - 1/8 Mile WSW
A10	P7485	0 - 1/8 Mile WSW
A11	P7488	0 - 1/8 Mile WSW
C12	ILSG20000230980	1/8 - 1/4 Mile NNW
C13	ILSG20000230979	1/8 - 1/4 Mile NNW
C14	ILSG20000230982	1/8 - 1/4 Mile NNW
C15	ILSG20000230981	1/8 - 1/4 Mile NNW

PHYSICAL SETTING SOURCE MAP - 03995411.2r

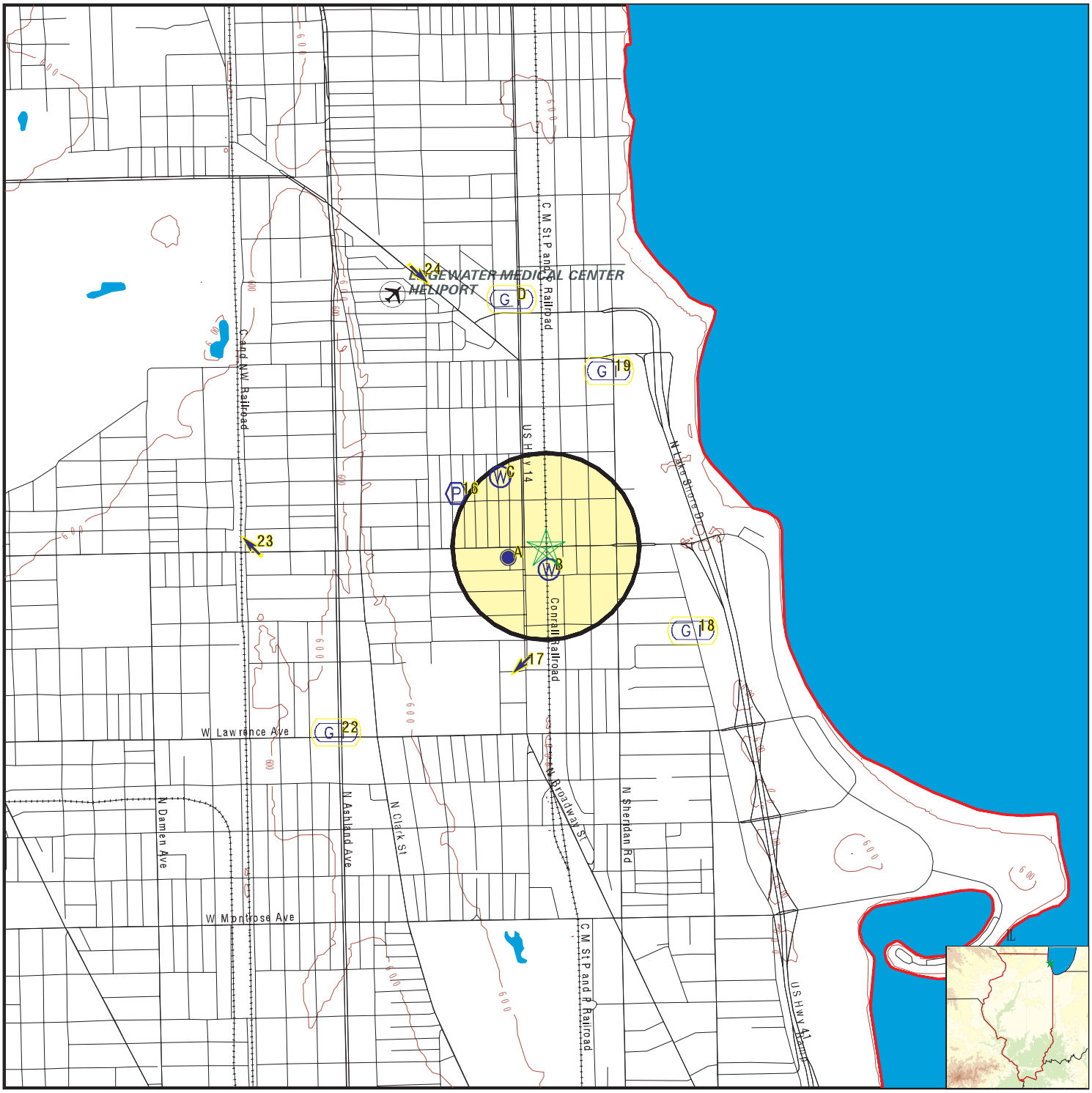

County Boundary
Major Roads
Contour Lines
Airports
Earthquake epicenter, Richter 5 or greater
Water Wells
Public Water Supply Wells
Cluster of Multiple Icons

0 1/4 1/2 1 Miles

Groundwater Flow Direction
GI Indeterminate Groundwater Flow at Location
GV Groundwater Flow Varies at Location
HD Closest Hydrogeological Data

N

SITE NAME:	RPM LBMM	CLIENT:	CDM Smith Inc.
ADDRESS:	Bryn Mawr Avenue/Winthrop Avenue Chicago IL 60640	CONTACT:	Abby Mazza
		INQUIRY #:	03995411.2r
LAT/LONG:	41.9763 / 87.6587	DATE:	July 07, 2014 10:25 am

Copyright © 2014 EDR, Inc. © 2010 Tele Atlas Rel. 07/2009.

Map ID Direction Distance Elevation	Database	EDR ID Number
A1 **West** **0 - 1/8 Mile** **Lower**	**IL WELLS**	**ILSG20000230733**

Pt api number:	120313265700	Pt status:	ENG
Pt longitude:	-87.659773		
Pt latitude:	41.976296		
Api number:	120313265700		
Longitude :	-87.659773		
Latitude :	41.976296		
Section:	8	Twp:	40
Tdir:	N	Rng:	14
Rdir:	E	Farm name:	North Side Rock Tunnel
Farm num:	DH-71-35(6	Company name:	Chicago MSD
Status:	Engineering Test	Elevation:	0
Elevref:	Not Reported	Total depth:	450
Wformation:	Not Reported	Wfmfrom:	0
Wfmto:	0	Pumpgpm:	0

B2 **South** **0 - 1/8 Mile** **Higher**	**IL WELLS**	**ILSG20000230653**

Pt api number:	120313144900	Pt status:	MONIT
Pt longitude:	-87.658535		
Pt latitude:	41.975398		
Api number:	120313144900		
Longitude :	-87.658535		
Latitude :	41.975398		
Section:	8	Twp:	40
Tdir:	N	Rng:	14
Rdir:	E	Farm name:	Amoco Oil Co.
Farm num:	MW-4	Company name:	Environmental Constr. Co.
Status:	Water Well Monitoring Well	Elevation:	590
Elevref:	Ground level	Total depth:	16
Wformation:	sand	Wfmfrom:	3
Wfmto:	16	Pumpgpm:	0

B3 **South** **0 - 1/8 Mile** **Higher**	**IL WELLS**	**ILSG20000230654**

Pt api number:	120313145000	Pt status:	MONIT
Pt longitude:	-87.658535		
Pt latitude:	41.975398		
Api number:	120313145000		
Longitude :	-87.658535		
Latitude :	41.975398		
Section:	8	Twp:	40
Tdir:	N	Rng:	14
Rdir:	E	Farm name:	Amoco Oil Co.
Farm num:	MW-5	Company name:	Environmental Constr. Co.

Status:	Water Well Monitoring Well	Elevation:	590
Elevref:	Ground level	Total depth:	15
Wformation:	sand	Wfmfrom:	5
Wfmto:	16	Pumpgpm:	0

A4
WSW
0 - 1/8 Mile
Lower

AQUIFLOW **63002**

Site ID:	S100566960
Groundwater Flow:	Not Reported
Deep Water Depth:	9
Average Water Depth:	Not Reported
Shallow Water Depth:	8
Current Deep Depth:	7.22
Current Average Depth:	Not Reported
Current Shallow Depth:	6.48
Date:	12/03/1999

A5
WSW
0 - 1/8 Mile
Lower

IL WELLS **P7486**

Well ID:	236489	Second ID:	Not Reported
Info Source:	IL Private Water Wells Survey		
Owner:	AMOCO OIL CO. WELL MW-5		
Permit:	Not Reported	Date Drilled:	05/19/1993
Depth (in feet):	15	Aquifer Type:	Unconsolidated
County Code:	031	County:	COOK
Township:	40N	Range:	14E
Section:	08	Plot Location:	Not Reported
Well Use:	Monitoring	Well Type:	--
Record Type:	Construction Report,Geology		
Driller:	ENVIRO.CONST.CO.		

A6
WSW
0 - 1/8 Mile
Lower

IL WELLS **P7487**

Well ID:	236490	Second ID:	Not Reported
Info Source:	IL Private Water Wells Survey		
Owner:	AMOCO OIL CO. WELL MW-4		
Permit:	Not Reported	Date Drilled:	05/19/1993
Depth (in feet):	16	Aquifer Type:	Unconsolidated
County Code:	031	County:	COOK
Township:	40N	Range:	14E
Section:	08	Plot Location:	Not Reported
Well Use:	Monitoring	Well Type:	--
Record Type:	Construction Report,Geology		
Driller:	ENVIRO.CONST.CO.		

A7
WSW
0 - 1/8 Mile
Lower

IL WELLS **P7490**

Well ID:	242758	Second ID:	Not Reported
Info Source:	IL Private Water Wells Survey		
Owner:	AMOCO OIL CO MW-3		
Permit:	Not Reported	Date Drilled:	08/31/1993
Depth (in feet):	15	Aquifer Type:	Unconsolidated
County Code:	031	County:	COOK
Township:	40N	Range:	14E
Section:	08	Plot Location:	Not Reported
Well Use:	Monitoring	Well Type:	--
Record Type:	Construction Report,Geology		
Driller:	D&G DRILLING		

A8
WSW **IL WELLS** **P7484**
0 - 1/8 Mile
Lower

Well ID:	033447	Second ID:	Not Reported
Info Source:	IL Private Water Wells Survey		
Owner:	CONSUMERS CO (DEPTH 2000+)		
Permit:	Not Reported	Date Drilled:	00/00/1893
Depth (in feet):	Not Reported	Aquifer Type:	Bedrock
County Code:	031	County:	COOK
Township:	40N	Range:	14E
Section:	08	Plot Location:	Not Reported
Well Use:	IN	Well Type:	||
Record Type:	Indicates comment in owner's field something unusual,Any other type of record		
Driller:	J MILLER & CO		

A9
WSW **IL WELLS** **P7489**
0 - 1/8 Mile
Lower

Well ID:	242757	Second ID:	Not Reported
Info Source:	IL Private Water Wells Survey		
Owner:	AMOCO OIL MW-1		
Permit:	Not Reported	Date Drilled:	08/30/1993
Depth (in feet):	16	Aquifer Type:	Unconsolidated
County Code:	031	County:	COOK
Township:	40N	Range:	14E
Section:	08	Plot Location:	Not Reported
Well Use:	Monitoring	Well Type:	--
Record Type:	Construction Report,Geology		
Driller:	D&G DRILLING		

A10
WSW **IL WELLS** **P7485**
0 - 1/8 Mile
Lower

Well ID:	034170	Second ID:	Not Reported
Info Source:	IL Private Water Wells Survey		
Owner:	DRYING SYSTEMS INC		
Permit:	Not Reported	Date Drilled:	00/00/1900
Depth (in feet):	180	Aquifer Type:	Not Reported
County Code:	031	County:	COOK
Township:	40N	Range:	14E
Section:	08	Plot Location:	Not Reported
Well Use:	IN	Well Type:	||
Record Type:	Any other type of record		
Driller:	Not Reported		

A11
WSW
0 - 1/8 Mile
Lower

IL WELLS **P7488**

Well ID:	242754	Second ID:	Not Reported
Info Source:	IL Private Water Wells Survey		
Owner:	AMOCO OIL CO MW-4		
Permit:	Not Reported	Date Drilled:	08/31/1993
Depth (in feet):	15	Aquifer Type:	Unconsolidated
County Code:	031	County:	COOK
Township:	40N	Range:	14E
Section:	08	Plot Location:	Not Reported
Well Use:	Monitoring	Well Type:	--
Record Type:	Construction Report,Geology		
Driller:	D&G DRILLING		

C12
NNW
1/8 - 1/4 Mile
Lower

IL WELLS **ILSG20000230980**

Pt api number:	120313144600	Pt status:	MONIT
Pt longitude:	-87.661078		
Pt latitude:	41.979016		
Api number:	120313144600		
Longitude :	-87.661078		
Latitude :	41.979016		
Section:	8	Twp:	40
Tdir:	N	Rng:	14
Rdir:	E	Farm name:	Amoco Oil Co.
Farm num:	MW-2	Company name:	D & G Drilling
Status:	Water Well Monitoring Well	Elevation:	610
Elevref:	Ground level	Total depth:	16
Wformation:	sand (SP)	Wfmfrom:	5
Wfmto:	16	Pumpgpm:	0

C13
NNW
1/8 - 1/4 Mile
Lower

IL WELLS **ILSG20000230979**

Pt api number:	120313144500	Pt status:	MONIT
Pt longitude:	-87.661078		
Pt latitude:	41.979016		
Api number:	120313144500		
Longitude :	-87.661078		
Latitude :	41.979016		
Section:	8	Twp:	40
Tdir:	N	Rng:	14
Rdir:	E	Farm name:	Amoco Oil Co.
Farm num:	MW-1	Company name:	D & G Drilling
Status:	Water Well Monitoring Well	Elevation:	610
Elevref:	Ground level	Total depth:	16
Wformation:	sand	Wfmfrom:	5
Wfmto:	16	Pumpgpm:	0

C14
NNW **IL WELLS** **ILSG20000230982**
1/8 - 1/4 Mile
Lower

Pt api number:	120313144800	Pt status:	MONIT
Pt longitude:	-87.661078		
Pt latitude:	41.979016		
Api number:	120313144800		
Longitude :	-87.661078		
Latitude :	41.979016		
Section:	8	Twp:	40
Tdir:	N	Rng:	14
Rdir:	E	Farm name:	Amoco Oil Co.
Farm num:	MW-4	Company name:	D & G Drilling
Status:	Water Well Monitoring Well	Elevation:	610
Elevref:	Ground level	Total depth:	15
Wformation:	sand (SP)	Wfmfrom:	7
Wfmto:	16	Pumpgpm:	0

C15
NNW **IL WELLS** **ILSG20000230981**
1/8 - 1/4 Mile
Lower

Pt api number:	120313144700	Pt status:	MONIT
Pt longitude:	-87.661078		
Pt latitude:	41.979016		
Api number:	120313144700		
Longitude :	-87.661078		
Latitude :	41.979016		
Section:	8	Twp:	40
Tdir:	N	Rng:	14
Rdir:	E	Farm name:	Amoco Oil Co.
Farm num:	MW-3	Company name:	D & G Drilling
Status:	Water Well Monitoring Well	Elevation:	610
Elevref:	Ground level	Total depth:	15
Wformation:	Not Reported	Wfmfrom:	1
Wfmto:	16	Pumpgpm:	0

Map ID Direction Distance Elevation		Database	EDR ID Number
16 **WNW** **1/4 - 1/2 Mile** **Lower**		**FRDS PWS**	**IL0005652**

PWS ID: IL0005652
Date Initiated: 7706 Date Deactivated: Not Reported
PWS Name: WHEELERS HOME FARM & SCHOOL
RIELLY RD
RANKIN, IL 60660

Addressee / Facility: Not Reported

Facility Latitude: 41 58 42 Facility Longitude: 087 39 48
City Served: Not Reported
Treatment Class: Untreated Population: 00000025

Violations information not reported.

---

17 **SSW** **1/4 - 1/2 Mile** **Lower**	Site ID: Groundwater Flow: Deep Water Depth: Average Water Depth: Shallow Water Depth: Current Deep Depth: Current Average Depth: Current Shallow Depth: Date:	S100530794 SW 7.53 Not Reported 3.06 7.5 Not Reported 6 12/15/1993	**AQUIFLOW**	**62873**

---

18 **ESE** **1/4 - 1/2 Mile** **Lower**	Site ID: Groundwater Flow: Deep Water Depth: Average Water Depth: Shallow Water Depth: Current Deep Depth: Current Average Depth: Current Shallow Depth: Date:	S100530589 Not Reported Not Reported Not Reported Not Reported 12.2 Not Reported 11.66 05/01/1992	**AQUIFLOW**	**56556**

---

19 **NNE** **1/2 - 1 Mile** **Lower**	Site ID: Groundwater Flow: Deep Water Depth: Average Water Depth: Shallow Water Depth: Current Deep Depth: Current Average Depth: Current Shallow Depth: Date:	S102943943 Not Reported Not Reported Not Reported 10 Not Reported Not Reported 10 02/1994	**AQUIFLOW**	**62187**

D20 **North** **1/2 - 1 Mile** **Lower**	Site ID: Groundwater Flow: Deep Water Depth: Average Water Depth: Shallow Water Depth: Current Deep Depth: Current Average Depth: Current Shallow Depth: Date:	S100530174 Not Reported Not Reported 5.5 Not Reported 2.67 Not Reported 6.68 02/01/1998	**AQUIFLOW**	**61978**

GEOCHECK® - PHYSICAL SETTING SOURCE MAP FINDINGS

Map ID Direction Distance Elevation			Database	EDR ID Number
D21 **North** **1/2 - 1 Mile** **Lower**	Site ID: Groundwater Flow: Deep Water Depth: Average Water Depth: Shallow Water Depth: Current Deep Depth: Current Average Depth: Current Shallow Depth: Date:	S102943944 Not Reported Not Reported 7 Not Reported Not Reported 7 Not Reported 10/31/1994	**AQUIFLOW**	**62957**
22 **SW** **1/2 - 1 Mile** **Higher**	Site ID: Groundwater Flow: Deep Water Depth: Average Water Depth: Shallow Water Depth: Current Deep Depth: Current Average Depth: Current Shallow Depth: Date:	S100530130 Not Reported 11.5 Not Reported 9.5 9.51 Not Reported 6.74 01/26/1998	**AQUIFLOW**	**62242**
23 **West** **1/2 - 1 Mile** **Higher**	Site ID: Groundwater Flow: Deep Water Depth: Average Water Depth: Shallow Water Depth: Current Deep Depth: Current Average Depth: Current Shallow Depth: Date:	S100530321 NW 8.07 Not Reported 7.36 8.11 Not Reported 4.22 05/06/1993	**AQUIFLOW**	**62651**
24 **NNW** **1/2 - 1 Mile** **Lower**	Site ID: Groundwater Flow: Deep Water Depth: Average Water Depth: Shallow Water Depth: Current Deep Depth: Current Average Depth: Current Shallow Depth: Date:	S100530694 SE Not Reported 7 Not Reported Not Reported 7 Not Reported 01/29/1996	**AQUIFLOW**	**27250**

GEOCHECK® - PHYSICAL SETTING SOURCE MAP FINDINGS
RADON

AREA RADON INFORMATION

State Database: IL Radon

Radon Test Results

Zipcode	Result
60640	0.9

Federal EPA Radon Zone for COOK County: 2

Note: Zone 1 indoor average level > 4 pCi/L.
: Zone 2 indoor average level >= 2 pCi/L and <= 4 pCi/L.
: Zone 3 indoor average level < 2 pCi/L.

Federal Area Radon Information for COOK COUNTY, IL

Number of sites tested: 82

Area	Average Activity	% <4 pCi/L	% 4-20 pCi/L	% >20 pCi/L
Living Area - 1st Floor	1.273 pCi/L	96%	4%	0%
Living Area - 2nd Floor	0.900 pCi/L	100%	0%	0%
Basement	1.740 pCi/L	93%	7%	0%

PHYSICAL SETTING SOURCE RECORDS SEARCHED

TOPOGRAPHIC INFORMATION

USGS 7.5' Digital Elevation Model (DEM)
Source: United States Geologic Survey
EDR acquired the USGS 7.5' Digital Elevation Model in 2002 and updated it in 2006. The 7.5 minute DEM corresponds to the USGS 1:24,000- and 1:25,000-scale topographic quadrangle maps. The DEM provides elevation data with consistent elevation units and projection.

Scanned Digital USGS 7.5' Topographic Map (DRG)
Source: United States Geologic Survey
A digital raster graphic (DRG) is a scanned image of a U.S. Geological Survey topographic map. The map images are made by scanning published paper maps on high-resolution scanners. The raster image is georeferenced and fit to the Universal Transverse Mercator (UTM) projection.

HYDROLOGIC INFORMATION

Flood Zone Data: This data, available in select counties across the country, was obtained by EDR in 2003 & 2011 from the Federal Emergency Management Agency (FEMA). Data depicts 100-year and 500-year flood zones as defined by FEMA.

NWI: National Wetlands Inventory. This data, available in select counties across the country, was obtained by EDR in 2002, 2005 and 2010 from the U.S. Fish and Wildlife Service.

HYDROGEOLOGIC INFORMATION

AQUIFLOW[R] Information System
Source: EDR proprietary database of groundwater flow information
EDR has developed the AQUIFLOW Information System (AIS) to provide data on the general direction of groundwater flow at specific points. EDR has reviewed reports submitted to regulatory authorities at select sites and has extracted the date of the report, hydrogeologically determined groundwater flow direction and depth to water table information.

GEOLOGIC INFORMATION

Geologic Age and Rock Stratigraphic Unit
Source: P.G. Schruben, R.E. Arndt and W.J. Bawiec, Geology of the Conterminous U.S. at 1:2,500,000 Scale - A digital representation of the 1974 P.B. King and H.M. Beikman Map, USGS Digital Data Series DDS - 11 (1994).

STATSGO: State Soil Geographic Database
Source: Department of Agriculture, Natural Resources Conservation Services
The U.S. Department of Agriculture's (USDA) Natural Resources Conservation Service (NRCS) leads the national Conservation Soil Survey (NCSS) and is responsible for collecting, storing, maintaining and distributing soil survey information for privately owned lands in the United States. A soil map in a soil survey is a representation of soil patterns in a landscape. Soil maps for STATSGO are compiled by generalizing more detailed (SSURGO) soil survey maps.

SSURGO: Soil Survey Geographic Database
Source: Department of Agriculture, Natural Resources Conservation Services (NRCS)
Telephone: 800-672-5559
SSURGO is the most detailed level of mapping done by the Natural Resources Conservation Services, mapping scales generally range from 1:12,000 to 1:63,360. Field mapping methods using national standards are used to construct the soil maps in the Soil Survey Geographic (SSURGO) database. SSURGO digitizing duplicates the original soil survey maps. This level of mapping is designed for use by landowners, townships and county natural resource planning and management.

PHYSICAL SETTING SOURCE RECORDS SEARCHED

LOCAL / REGIONAL WATER AGENCY RECORDS

FEDERAL WATER WELLS

PWS: Public Water Systems
Source: EPA/Office of Drinking Water
Telephone: 202-564-3750
Public Water System data from the Federal Reporting Data System. A PWS is any water system which provides water to at least 25 people for at least 60 days annually. PWSs provide water from wells, rivers and other sources.

PWS ENF: Public Water Systems Violation and Enforcement Data
Source: EPA/Office of Drinking Water
Telephone: 202-564-3750
Violation and Enforcement data for Public Water Systems from the Safe Drinking Water Information System (SDWIS) after August 1995. Prior to August 1995, the data came from the Federal Reporting Data System (FRDS).

USGS Water Wells: USGS National Water Inventory System (NWIS)
This database contains descriptive information on sites where the USGS collects or has collected data on surface water and/or groundwater. The groundwater data includes information on wells, springs, and other sources of groundwater.

STATE RECORDS

Water Well Records
Source: Illinois Geological Survey
Telephone: 217-333-4747

Illinois Private Well Database and PICS (Public, Industrial, Commercial Survey)
Source: Illinois State Water Survey
Telephone: 217-333-9043

Water Well Location Information
Source: Illinois Environmental Protection Agency
Telephone: 217-782-0810

OTHER STATE DATABASE INFORMATION

RADON

State Database: IL Radon
Source: Department of Nuclear Safety
Telephone: 217-785-9958
County Radon Results

Area Radon Information
Source: USGS
Telephone: 703-356-4020
The National Radon Database has been developed by the U.S. Environmental Protection Agency (USEPA) and is a compilation of the EPA/State Residential Radon Survey and the National Residential Radon Survey. The study covers the years 1986 - 1992. Where necessary data has been supplemented by information collected at private sources such as universities and research institutions.

EPA Radon Zones
Source: EPA
Telephone: 703-356-4020
Sections 307 & 309 of IRAA directed EPA to list and identify areas of U.S. with the potential for elevated indoor radon levels.

OTHER

Airport Landing Facilities: Private and public use landing facilities
Source: Federal Aviation Administration, 800-457-6656

Epicenters: World earthquake epicenters, Richter 5 or greater
Source: Department of Commerce, National Oceanic and Atmospheric Administration

Earthquake Fault Lines: The fault lines displayed on EDR's Topographic map are digitized quaternary faultlines, prepared in 1975 by the United State Geological Survey

PHYSICAL SETTING SOURCE RECORDS SEARCHED

STREET AND ADDRESS INFORMATION

© 2010 Tele Atlas North America, Inc. All rights reserved. This material is proprietary and the subject of copyright protection and other intellectual property rights owned by or licensed to Tele Atlas North America, Inc. The use of this material is subject to the terms of a license agreement. You will be held liable for any unauthorized copying or disclosure of this material.

Appendix C
Environmental Assessment Technical Memoranda

C-1: Individual Property Displacement Information Sheets

C-2: Land Use and Economic Development Technical Memorandum

C-3: Neighborhood, Community, and Business Impacts Technical Memorandum

C-4: Historic and Cultural Resources Technical Memorandum

C-5: Noise and Vibration Technical Memorandum

C-6: Hazardous Materials Technical Memorandum

C-7: Environmental Justice Technical Memorandum

C-8: Resources with Limited or No Adverse Impacts Technical Memorandum

Lawrence to Bryn Mawr Modernization Project

Environmental Justice
Technical Memorandum

April 29, 2015

Prepared for:
Chicago Transit Authority
567 W. Lake Street
Chicago, IL 60661

Prepared by:
125 S. Wacker Drive
Suite 600
Chicago, IL 60606

Table of Contents

Section 1 Introduction 1-1
1.1 Alternatives Considered 1-1
1.2 Summary of this Analysis 1-1

Section 2 Methods for Impact Evaluation 2-1
2.1 Regulatory Framework 2-1
2.2 Impact Analysis Definitions 2-3

Section 3 Existing Conditions 3-1
3.1 Race and Ethnicity 3-1
3.2 Income and Poverty 3-7
3.3 Elderly and Disabled Population 3-9
3.4 Summary of Existing Conditions 3-12

Section 4 Environmental Impacts and Mitigation 4-1
4.1 No Build Alternative 4-1
4.2 Build Alternative 4-1

Section 5 Outreach Methods and Summary 5-1
5.1 Limited English Proficiency Analysis 5-1
5.2 Specialized Outreach Methods and Activities 5-3
5.3 Input Received through Specialized Outreach (2009-2013) 5-3
5.4 Input Received through Specialized Outreach (2014-ongoing) 5-4

Section 6 References 6-1

Figures

Figure 1-1: Lawrence to Bryn Mawr Modernization Project Build Alternative Map 1-2
Figure 3-1: Percent Minority 3-3
Figure 3-2: Percent Black/African American 3-4
Figure 3-3: Percent Asian 3-5
Figure 3-4: Percent Latino/Hispanic 3-6
Figure 3-5: Low-Income Population 3-8
Figure 3-6: Disabled Population 3-11
Figure 3-7: Low-Income Populations 3-13
Figure 3-8: Minority Populations 3-14
Figure 4-1: Location of Potential Property Displacements 4-2

Tables

Table 2-1: U.S. Department of Human Health and Services 2012 Poverty Guidelines..... 2-4
Table 3-1: Race by Hispanic or Latino Origin 3-2
Table 3-2: Population by Ratio of Poverty Status..... 3-7
Table 3-3: Elderly and/or Disabled Population..... 3-9
Table 5-1: Ten Most Commonly Spoken Languages in the RPM corridor 5-2
Table 5-2: Linguistic Isolation by Station and Community Area 5-2
Table 5-3: Spring 2014 Community Group Meetings 5-5

Attachments

Attachment A: Block Group Demographic Data
Attachment B: Spring 2014 Correspondence with Community Groups
Attachment C: Spring 2014 Meeting Notes and Supporting Information

Section 1
Introduction

The Chicago Transit Authority (CTA), as project sponsor to the Federal Transit Administration (FTA), proposes to construct the Lawrence to Bryn Mawr Modernization Project. The project would completely rebuild and modernize the Lawrence, Argyle, Berwyn, and Bryn Mawr Red Line stations and associated rail line tracks and structures. Environmental Justice (EJ) is "the fair treatment and meaningful involvement of all people regardless of race, color, national origin, or income with respect to the development, implementation, and enforcement of environmental laws, regulations, and policies" (USEPA 2004).

1.1 Alternatives Considered

Two alternatives, discussed below, are considered in this analysis: No Build and Build.

1.1.1 No Build Alternative

The No Build Alternative is a required alternative as part of the NEPA environmental analysis and is used for comparison purposes to assess the relative benefits and impacts of the proposed project. This alternative would maintain the status quo and would not expand system capacity. The No Build Alternative would include all funded and committed projects within the project limits, as well as typical repairs required to keep the system within the project limits functional. Currently, no capital projects are proposed within the Lawrence to Bryn Mawr Modernization Project limits. Ongoing typical repairs include tie replacement, track maintenance, wall repairs, temporary bracing of viaducts, and minor viaduct repairs. Under the No Build Alternative, travel patterns would remain the same. Travel times would likely continue to increase and service reliability would continue to degrade due to the need to safely operate on deteriorating infrastructure.

1.1.2 Build Alternative

The Build Alternative, shown in **Figure 1-1**, would consist of reconstructing aproximately 1.3 miles of the existing Red and Purple lines from Leland Avenue in the south to near Ardmore Avenue. This segment includes four stations: Lawrence, Argyle, Berwyn, and Bryn Mawr.

The Lawrence, Argyle, Berwyn, and Bryn Mawr stations would be completely reconstructed as part of the Build Alternative. Features such as elevators and wider stairways would increase capacity, provide ADA accessibility, and improve access from the ground floor of each station to the platform. New stairways would be wider for greater safety and capacity, meeting emergency entrance and exit requirements for the larger stations. In addition, other amenities, such as enhanced passenger security features, longer canopies, more benches, and windscreens would be installed.

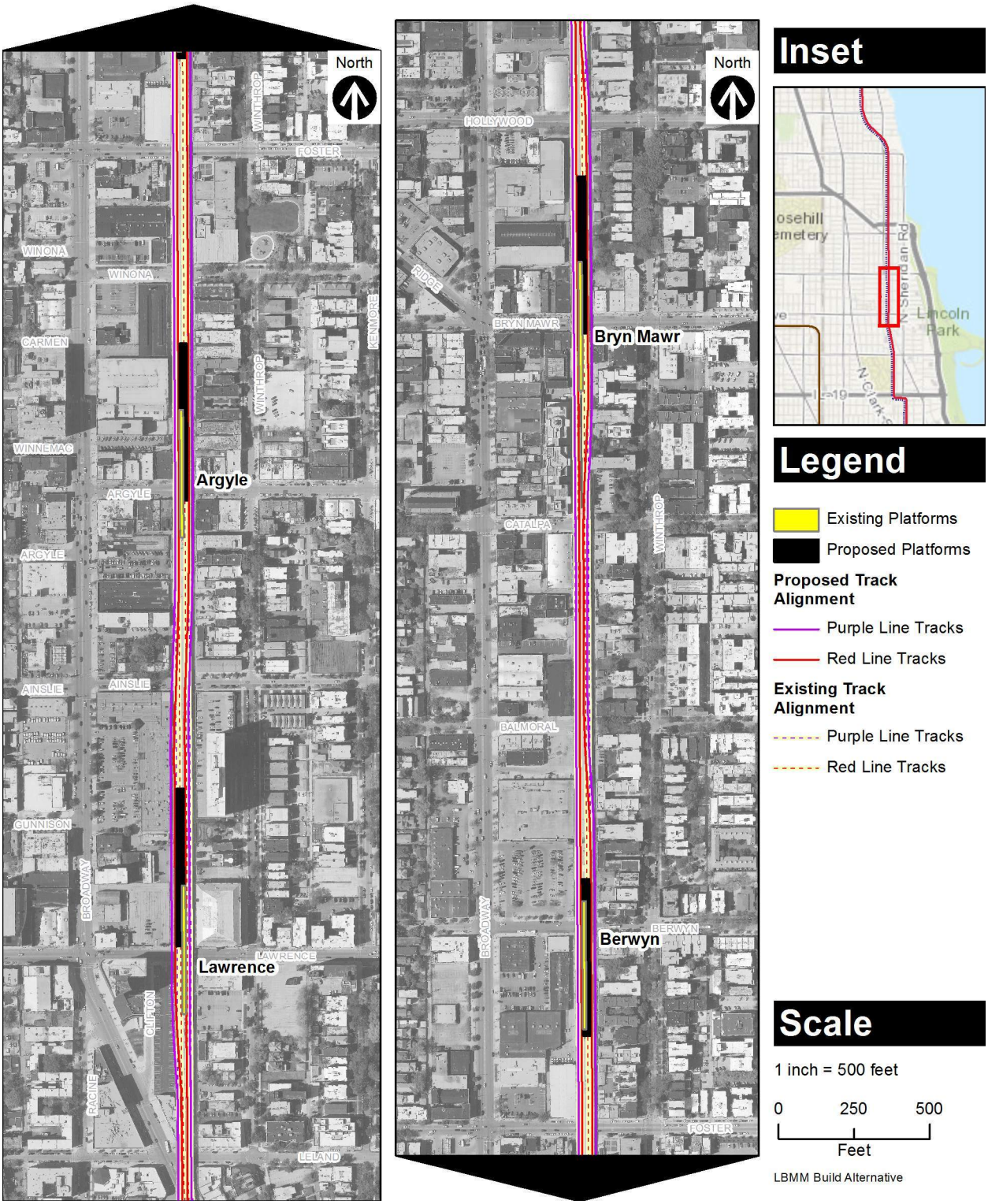

Figure 1-1: Lawrence to Bryn Mawr Modernization Project Build Alternative Map

The current track support, referred to as "embankment," was constructed in the 1920s using embankment walls and earth-fill. The embankment supports four tracks (northbound and southbound Red Line tracks, and northbound and southbound Purple Line express tracks). Viaducts would be replaced and no piers would be located in the roadway within the project limits, improving sightlines for pedestrians, drivers, and bicyclists. To meet required vertical clearance over streets and construct the modern support structure, the track profile would be approximately 5 to 10 feet higher than the existing profile. The proposed structure assumes a closed-deck, concrete aerial structure with direct-fixation track and welded rail. Noise barriers (approximately 3 to 3½ feet in height) are proposed on both sides of the track deck to reduce noise transmission at and below track level. To minimize impacts on adjacent properties, the right-of-way widening would take place over adjacent alleys along the east side of the alignment, where possible.

Based on conceptual engineering, reconstruction of stations would require at least the removal of the existing embankment walls and earth-fill along the entire length of the new platforms to construct the new stationhouses and improve access from the ground floor of each station to the platform with elevators (for ADA accessibility) and wider stairways. CTA is analyzing whether portions of the embankment wall could be kept or removed along the project corridor between stations and viaducts for visual or aesthetic purposes. Where the existing embankment wall could remain in place, the height of the embankment under the new aerial structure would be lowered (up to 7 feet) to allow access for required inspections and maintenance.

1.2 Summary of this Analysis

This technical memorandum analyzes the potential impacts of the Lawrence to Bryn Mawr Modernization Project on EJ populations, as well as people with disabilities. An EJ population is defined as minority and low-income by federal regulations, and includes elderly by Illinois statute (see **Section 2.1** for Regulatory Framework). Information about people with disabilities is also taken into account. Based on the analysis of data collected by the U.S. Census Bureau and confirmed by field investigations, the project corridor is racially and ethnically diverse and is home to people of varying incomes and of all ages.

The intent of this analysis is to determine whether EJ populations would experience adverse impacts disproportionately to non-EJ populations. A series of technical analyses have been completed to support the development of the Lawrence to Bryn Mawr Modernization Project EA. The technical analyses were used to identify adverse impacts that may be experienced by EJ populations, including property displacements, transportation impacts, noise and vibration impacts, neighborhood and community impacts, and visual and aesthetic impacts. No other technical analyses prepared for the Lawrence to Bryn Mawr Modernization Project EA identified any impacts on EJ populations.

The EJ populations throughout the Lawrence to Bryn Mawr Modernization Project corridor would not experience disproportionately high or adverse human health or environmental impacts from any of the proposed alternatives. Overall, non-EJ populations would experience more impacts

than EJ populations would within the Lawrence to Bryn Mawr Modernization Project corridor. In addition, a number of transit and accessibility benefits would be afforded through the Build Alternative. While these benefits would be realized by all populations, including EJ populations, improved travel time, access, infrastructure improvements, and associated safety would likely be more important to passengers who may be disabled or elderly and who may have limited travel options.

In addition to an evaluation of whether EJ populations would experience a greater burden compared to non-EJ populations, meaningful opportunities for engagement must be made for EJ populations. Outreach activities began in 2009, when four public meetings were held as part of the RPM vision study. In addition, four public meetings were held in early 2011 as part of scoping, and two public meetings were held in early 2012. CTA has coordinated with elected officials, stakeholders, and community groups and EJ populations since 2009.

Section 2
Methods for Impact Evaluation

This section describes several laws that require consideration of the impacts of federal actions on EJ populations. Partially based on Title VI, which addresses rights of minority populations, EJ regulations address low-income people in addition to minority populations. Both Title VI and EJ regulations are integrated into the procedures of NEPA. The elderly are also considered as a protected class pursuant to the State of Illinois' *Environmental Justice Act*.

2.1 Regulatory Framework

2.1.1 Federal

Originating from Executive Order (EO) 12898, *Federal Action to Address Environmental Justice in Minority Populations and Low-income Populations* issued by President Clinton on February 4, 1994, EJ requires each federal agency "to make achieving EJ part of its mission by identifying and addressing, as appropriate, disproportionately high and adverse human health or environmental effects of its programs, policies, and activities on minority and low-income populations" (Federal Register, Volume 59, No. 32, 7629–7633, February 16, 1994). In the memorandum to agency department heads that accompanied the EO, President Clinton specifically recognized the importance of NEPA procedures for identifying and addressing EJ concerns. The memorandum states that "each federal agency shall analyze the environmental effects, including human health, economic, and social effects, of federal actions including effects on minority and low-income communities, when such analysis is required by NEPA." The memorandum also calls out the importance of NEPA's public participation process, by directing each federal agency to "provide opportunities for community input in the NEPA process, identify potential effects and mitigation measures in consultation with affected communities, and improve the accessibility of meetings, crucial documents, and notices" (Council on Environmental Quality (CEQ) 1997).

On August 11, 2000, President Clinton issued EO 13166, *Improving Access to Services for Persons with Limited English Proficiency* to help ensure that all people have access to meaningful communications about and participation in any program or activity receiving federal assistance. It requires federal agencies to examine the services they provide for people who, as a result of national origin, have LEP. It calls for agencies to identify whether LEP populations are in need of their services and to develop and implement a system to provide those services so LEP people can have meaningful access to them.

On May 2, 2012, the U.S. Department of Transportation (USDOT) issued Order 5610.2, *Order to Address Environmental Justice in Minority Populations and Low-income Populations* in compliance with EO 12898. The order reaffirms USDOT's commitment to EJ guiding principles:

- To avoid, minimize, and mitigate disproportionately high and adverse impacts
- To ensure the full and fair participation by all potentially affected communities

- To prevent the denial of, reduction in, or significant delay in the receipt of benefits by minority and low-income populations

Federal agencies are required to address disproportionately high and adverse human health or environmental impacts in all USDOT programs, policies and activities. It requires that EJ principles be fully considered throughout the planning and decision-making processes using the "principles of NEPA, Title VI, the *Uniform Relocation Assistance and Real Property Acquisition Policies Act of 1970*, as amended, the *Intermodal Surface Transportation Efficiency Act of 1991* and other USDOT statutes, regulations and guidance that address or affect infrastructure planning and decision-making; social, economic, or environmental matters; public health; and public involvement."

On September 29, 2011, the FTA proposed circulars for EJ and Title VI regulatory requirements. On July 17, 2012, USDOT issued the final Circular 4703.1 *Environmental Justice Policy Guidance for Federal Transit Administration*. On October 1, 2012, USDOT issued the final Circular 4702.1B *Title VI Requirements and Guidelines for Federal Transit Administration Recipients*. While there is some overlap between the two legislative requirements, there are distinct differences that the EJ circular clarifies.

In addition to race, ethnicity, national origin, and income, special protection against discrimination is also afforded to all people of the United States based on age. The *Age Discrimination Act of 1975* provides that age cannot be used as a means to exclude people from participation in, be denied the benefits of, or be subjected to discrimination under any program or activity receiving federal assistance (§6102).

The methods suggested in these guidance documents were used to develop the methods for this analysis.

2.1.2 State

Article XI of the Constitution of the State of Illinois (Article XI) establishes the legislative responsibility of the State "to provide and maintain a healthful environment for the benefit of this and future generations," and provides each person with the individual right to a "healthful environment" (Illinois General Assembly, Constitution of the State of Illinois).

The *Environmental Justice Act* enacted on August 16, 2011 established a Commission on Environmental Justice (Commission) in the State of Illinois. The Commission is charged with advising State entities on EJ issues, reviewing and analyzing current State laws and policies, and recommending options to rectify EJ concerns. The *Environmental Justice Act* ensures that no segment of the population in the State of Illinois, "regardless of race, national origin, age, or income, should bear disproportionately high or adverse impacts of environmental pollution."

2.1.3 Local

Local agencies are subject to the above federal and state laws, as applicable. Cook County and the City of Chicago do not have additional regulatory requirements pertaining to EJ.

2.2 Impact Analysis Definitions

CTA assessed the potential for direct and indirect or cumulative adverse impacts on EJ populations based on the following factors:

- Direct impacts would be permanent, result from implementation of the proposed project, and occur at the same time and place (40 CFR 1508.8). A direct impact distance of 375 feet was applied in determining whether EJ or non-EJ populations would experience disproportionate high and environmental or adverse health impacts. This distance was applied based on expected direct impacts from construction and implementation of this project in an existing urban transportation corridor.

- Indirect impacts would be those caused by the project or plan, but which are separated from direct impacts by time and/or distance and include induced growth and related environmental impacts, such as changes to land use patterns, population density or growth rates, and related impacts on air quality, water and other natural systems. Cumulative impacts would be those that result from the incremental impact of the proposed project when added to other past, present, and reasonably foreseeable future actions, regardless of what agency or person undertakes such other actions (40 CFR 1508.67). The area assessed for potential indirect or cumulative impacts on EJ populations affected by the project was an area within ½ mile of the alignment. The potential mobility impacts or benefits of the proposed project and other planned projects are likely to be experienced by all people who live, work, and/or recreate within ½ mile of the stations, which is generally considered to be a walkable distance.

2.2.1 Minority Populations

FTA defines a minority population as any readily identifiable group or groups of minority persons who live in geographic proximity, and if circumstances warrant, geographically dispersed or transient persons such as migrant workers or Native Americans who would be similarly affected by a proposed project. Minority includes persons who are American Indian/Alaska Native, Asian, Black/African American, Hispanic/Latino, and Native Hawaiian and other Pacific Islander.

Based on existing guidance from the CEQ and the U.S. Environmental Protection Agency, a "minority population may be present where either: (a) the minority population of the affected area exceeds 50 percent, or (b) if the minority population percentage in the affected area is meaningfully greater than the minority population percentage in the general population or other appropriate unit of geographic analysis" (CEQ 1997).

In identifying EJ populations, FTA Circular 4703.1, *Environmental Justice Policy Guidance for Federal Transit Administration,* suggests that reasonable efforts be made to "identify the presence of *distinct* minority and/or low-income communities residing both within, and in close proximity

to the proposed project or activity and to identify those minority and/or low-income groups who use or are dependent upon the natural resources that could be potentially affected by the proposed action." In order to achieve this, FTA suggests that "non-traditional data gathering techniques, such as outreach to community-based organizations early in the screening process, is the best approach for identifying distinct minority and/or low-income community within the study area." This analysis used 2012 Census data to identify minority populations. Field observation and specialized outreach were used to further verify the presence of distinct minority populations.

2.2.2 Low-Income Populations

FTA defines a low-income person as one whose household income is at or below the Department of Health and Human Services (DHHS) poverty guidelines. A low-income population is any readily identifiable group of low-income persons who live in geographic proximity, and, if circumstances warrant, geographically dispersed/transient populations (such as migrant workers or Native Americans) who would be similarly affected by a proposed project. For the purposes of this analysis, the FTA criteria are satisfied by identifying areas where the percentage of households with median income below the DHHS poverty guidelines exceeds the citywide percentage (22.1 percent). Census data analysis was supplemented by field visits to confirm findings.

The DHHS poverty guidelines for are shown in **Table 2-1**. Year 2012 poverty guidelines are adjusted in the table to year 2010 to ensure comparability with year 2010 census data.

Table 2-1: U.S. Department of Human Health and Services 2012 Poverty Guidelines

Persons in Household	2012 Poverty Guideline (2012 dollars)	Adjusted Poverty Guideline (2010 dollars)
1	$11,170	$10,586
2	$15,130	$14,339
3	$19,090	$18,092
4	$23,050	$21,845
5	$27,010	$25,598
6	$30,970	$29,351
7	$34,930	$33,104
8	$38,890	$36,857

Source: U.S. Department of Human Health and Services 2012, Bureau of Labor Statistics 2012

2.2.3 Elderly Populations

A 50 percent threshold was used to identify distinct elderly populations for review in accordance with the State of Illinois *Environmental Justice Act* and confirmed through field observation. Information on elderly populations was overlaid onto the federally protected low-income and

minority community areas. Along most of the project corridor, locations where majority elderly populations reside are also home for minority and/or low-income populations.

2.2.4 Disabled Populations

Disability statistics were compiled at the block group level to include individuals with a sensory, physical, or mental disability or other condition that limits activities of daily living and compared to city-wide averages. Information about disabled populations was overlaid onto the federally protected low-income and minority community areas to provide additional information on elderly populations and people with disabilities within the project corridor.

Section 3
Existing Conditions

This section describes the existing demographic profile of the population residing within ½ mile of the project corridor and includes race and ethnicity, income and poverty, age, and people with disabilities.

Note about data sources: *As of 2010, the U.S. Census Bureau no longer provides certain data (such as income and poverty data) in the decennial Census; the U.S. Census Bureau instead reports this data in its ACS products. As such, total population numbers may differ between tables in this technical memorandum. The 2012 Census data are total counts while 2008–2012 ACS data are estimates based on samples.*

3.1 Race and Ethnicity

The U.S. Census Bureau collects race and ethnicity as two independent categories. The combination of non-white races and Hispanic/Latino populations is used to determine the minority population in the corridor as described in **Section 2.2**. The population living within ½ mile of the project corridor is racially and ethnically diverse. The most prevalent race is white (47.7 percent). Hispanic or Latino populations can be of any race including white and they make up 13.4 percent of the total population. Of the 64,418 people who live within ½ mile of the corridor, minority persons, who include all non-white races and white Hispanics/Latinos, make up 52.3 percent (see **Table 3-1**). **Figure 3-1** shows the distribution of the minority population throughout the corridor and **Attachment A** provides the tabular data at the Census block group level. **Figure 3-2**, **Figure 3-3**, and **Figure 3-4** show specific races and ethnicities, other than white, that make up greater than five percent of the population within ½ mile of the project corridor.

Table 3-1: Race by Hispanic or Latino Origin

Population by Type	Total Population	Percent of Total Population
Total Population	**68,418**	**100.0%**
Not Hispanic or Latino	**59,279**	**86.6%**
White alone	*32,650*	*47.7%*
Black or African American alone	*14,478*	*21.2%*
American Indian and Alaska Native alone	*173*	*0.3%*
Asian alone	*9,807*	*14.3%*
Native Hawaiian and Other Pacific Islander alone	*0*	*0.0%*
Some other race alone	*246*	*0.4%*
Two or more races	*1,924*	*2.8%*
Hispanic or Latino	**9,139**	**13.4%**
White alone	*5,611*	*8.2%*
Black or African American alone	*409*	*0.6%*
American Indian and Alaska Native alone	*64*	*0.1%*
Asian alone	*54*	*0.1%*
Native Hawaiian and Other Pacific Islander alone	*0*	*0.0%*
Some other race alone	*2,551*	*3.7%*
Two or more races	*450*	*0.7%*
SUMMARY		
Minority (Non-White)	***35,768***	***52.3%***
Non-minority (White, Not Hispanic or Latino)	***32,650***	***47.7%***

Source: U.S. Census Bureau 2012a, 2012b

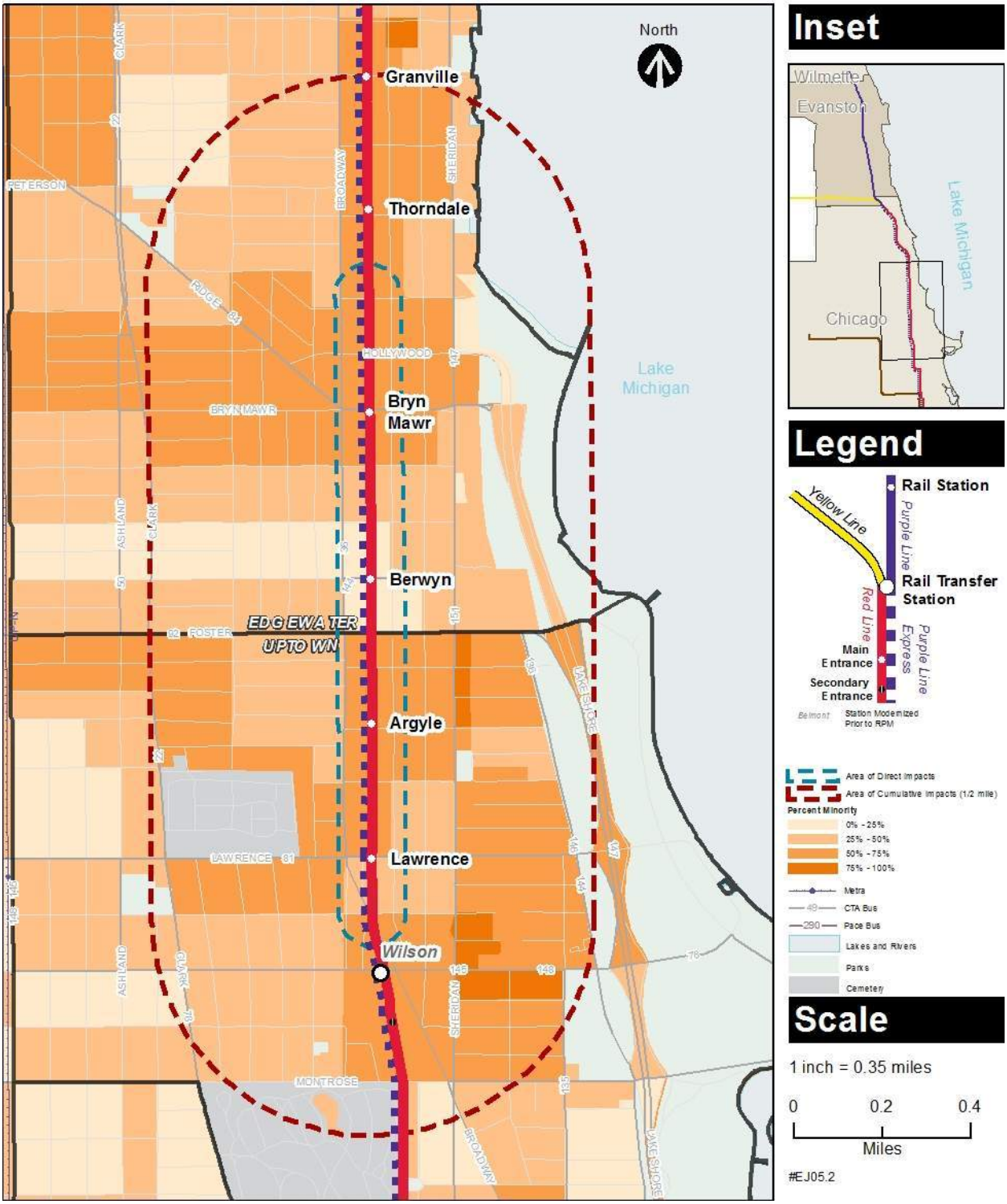

Source: U.S. Census Bureau 2012a, 2012b

Figure 3-1: Percent Minority

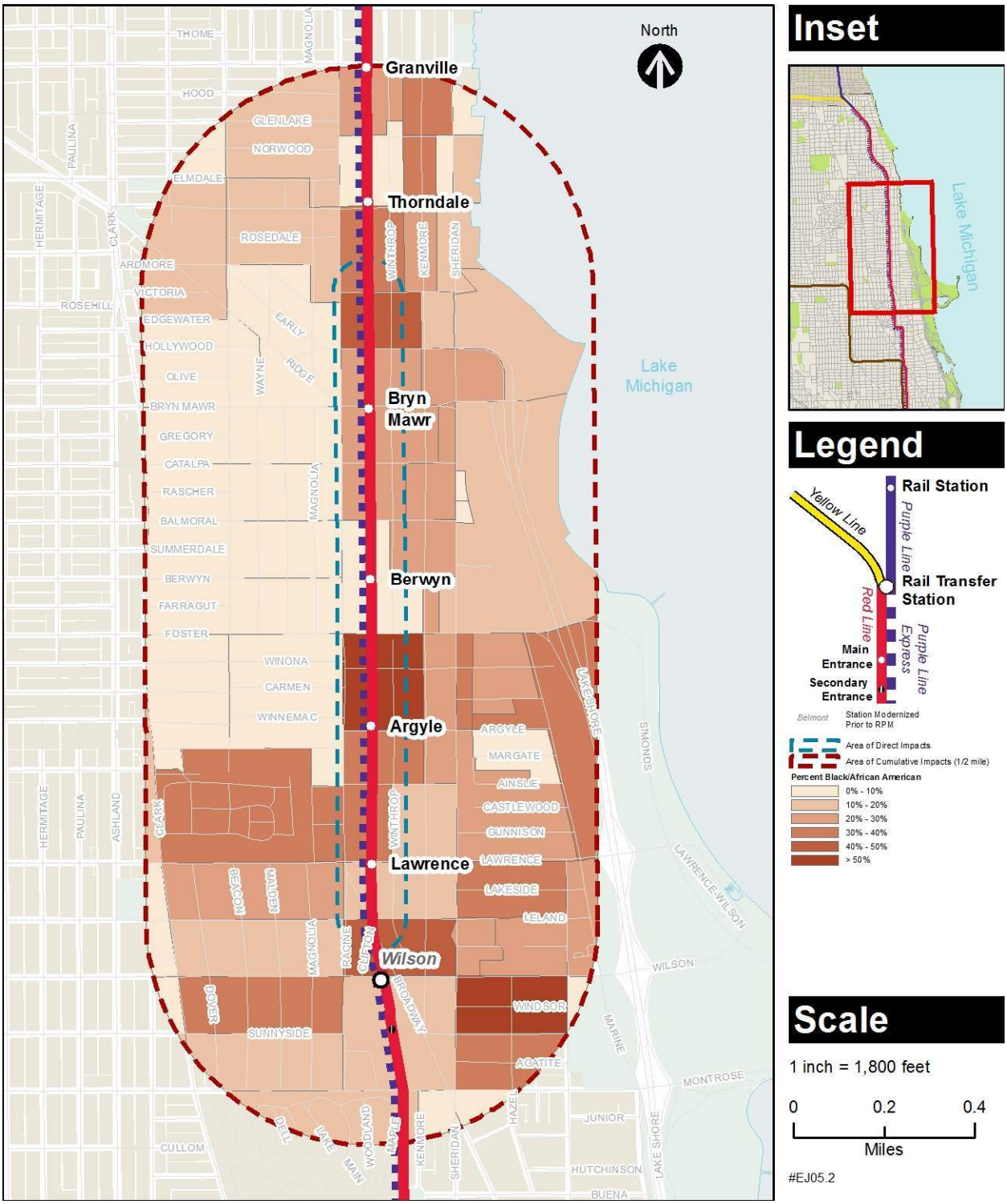

Source: U.S. Census Bureau 2012a, 2012b

Figure 3-2: Percent Black/African American

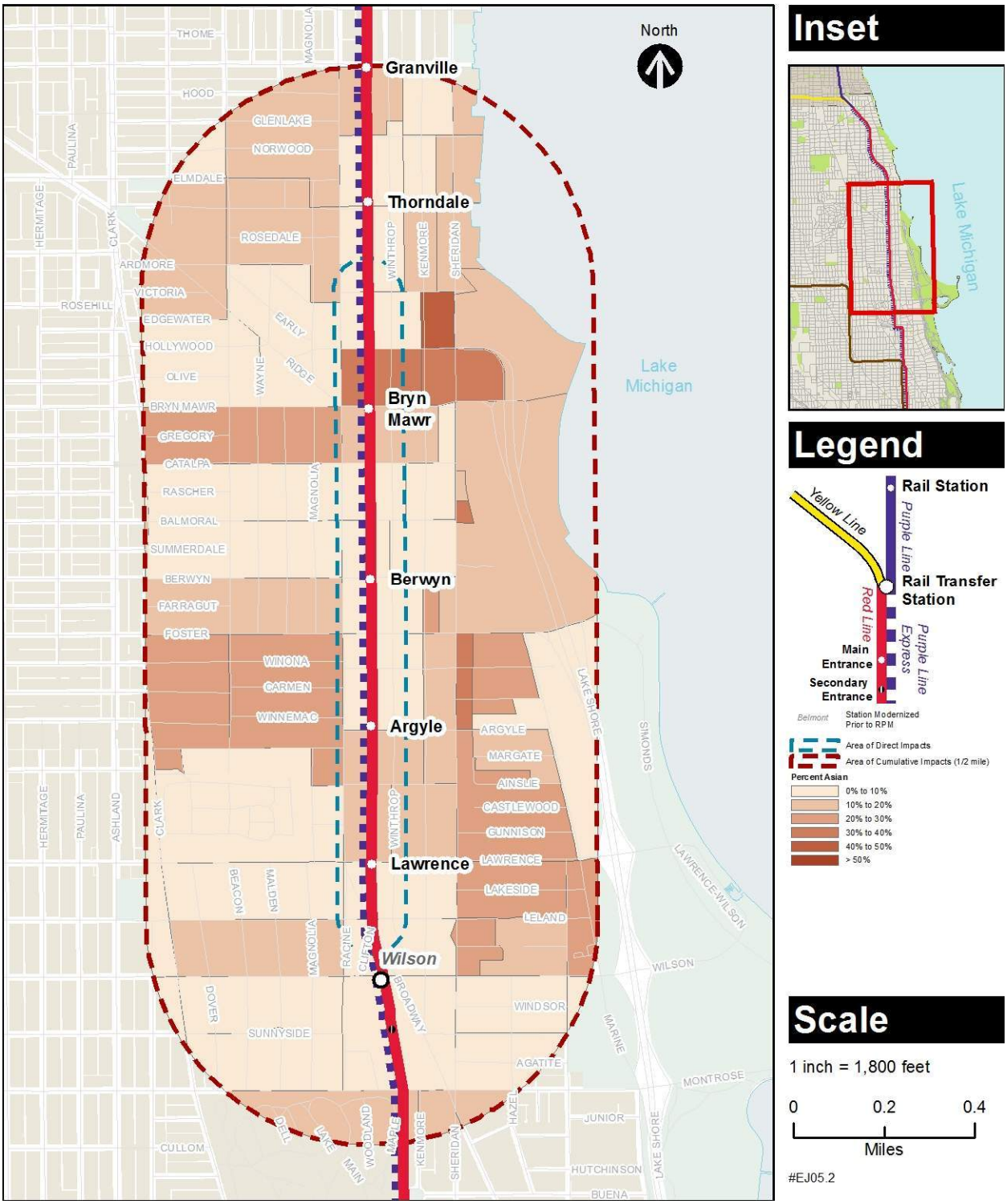

Source: U.S. Census Bureau 2012a, 2012b

Figure 3-3: Percent Asian

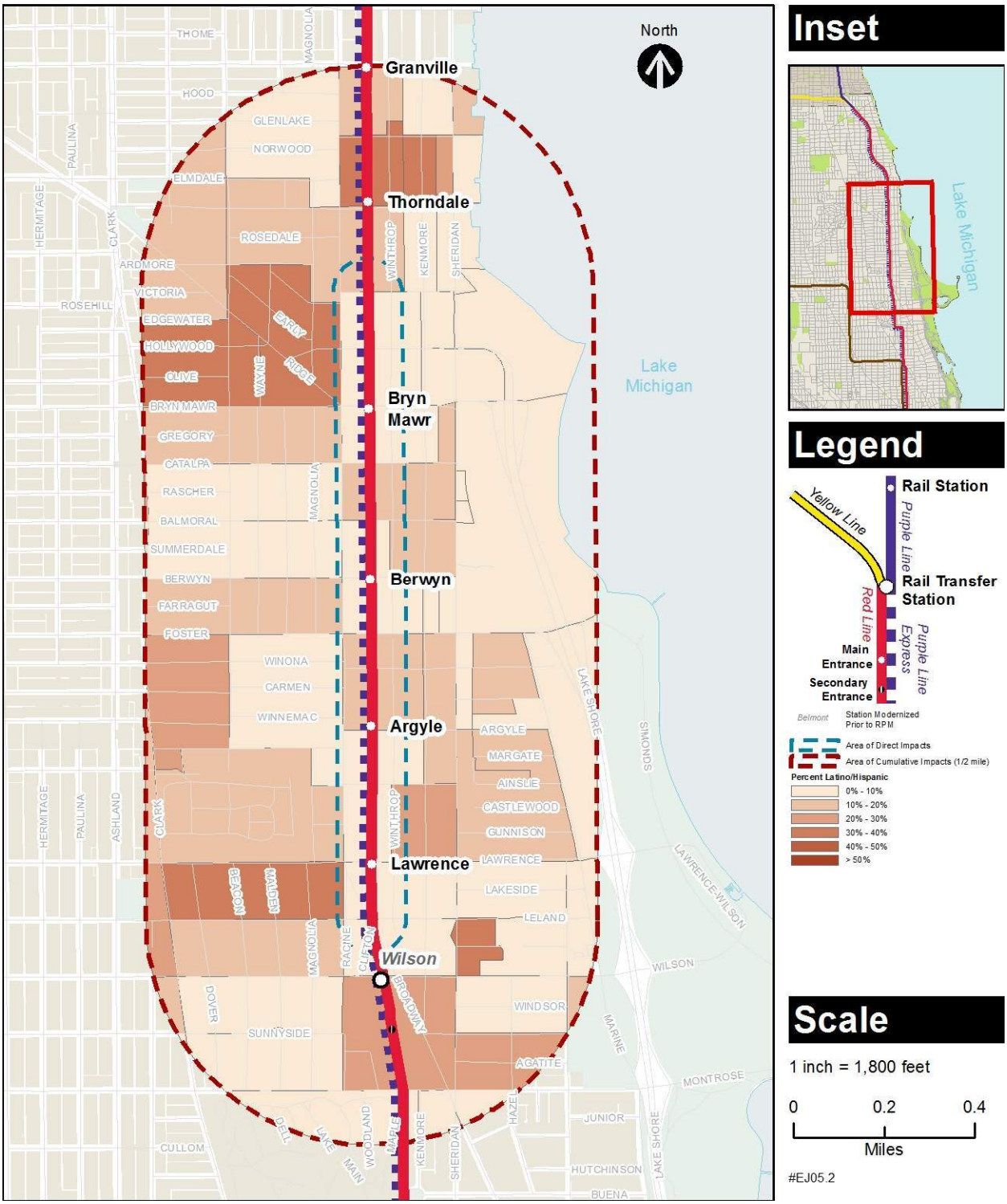

Source: U.S. Census Bureau 2012a, 2012b

Figure 3-4: Percent Latino/Hispanic

3.2 Income and Poverty

As with race and ethnicity, there is also a wide range of incomes within ½ mile of the project alignment. **Table 3-2** provides a breakdown of the 2010 household incomes within ½ mile of the project corridor. **Figure 3-5** shows the distribution of the low-income population throughout the corridor.

Table 3-2: Population by Ratio of Poverty Status

Ratio of Income to Poverty Level	Within ½ Mile of Project Corridor		City of Chicago	
	Total	Percent of Total Population	Total	Percent of Total Population
Total Population	**66,810**	**100.0%**	**2,655,432**	**100.0%**
Under 0.50	7,412	11.1%	269,396	10.1%
0.50 to 0.99	9,368	14.0%	318,411	12.0%
1.00 to 1.24	3,239	4.8%	157,238	5.9%
1.25 to 1.49	3,200	4.8%	151,079	5.7%
1.50 to 1.84	3,708	5.6%	190,820	7.2%
1.85 to 1.99	1,179	1.8%	74,436	2.8%
2.00 and over	38,704	57.9%	1,494,052	56.3%
SUMMARY				
Low-Income	**16,780**	**25.1%**	**587,807**	**22.1%**
Non-Low-Income	**50,030**	**74.9%**	**2,067,625**	**77.9%**

Source: U.S. Census Bureau 2012c

Based on the DHHS poverty guidelines, 25.1 percent of the population within ½ mile of the project corridor lives in a household with an income that is below the poverty level. This percentage is higher than the citywide percentage of 22.1 percent.

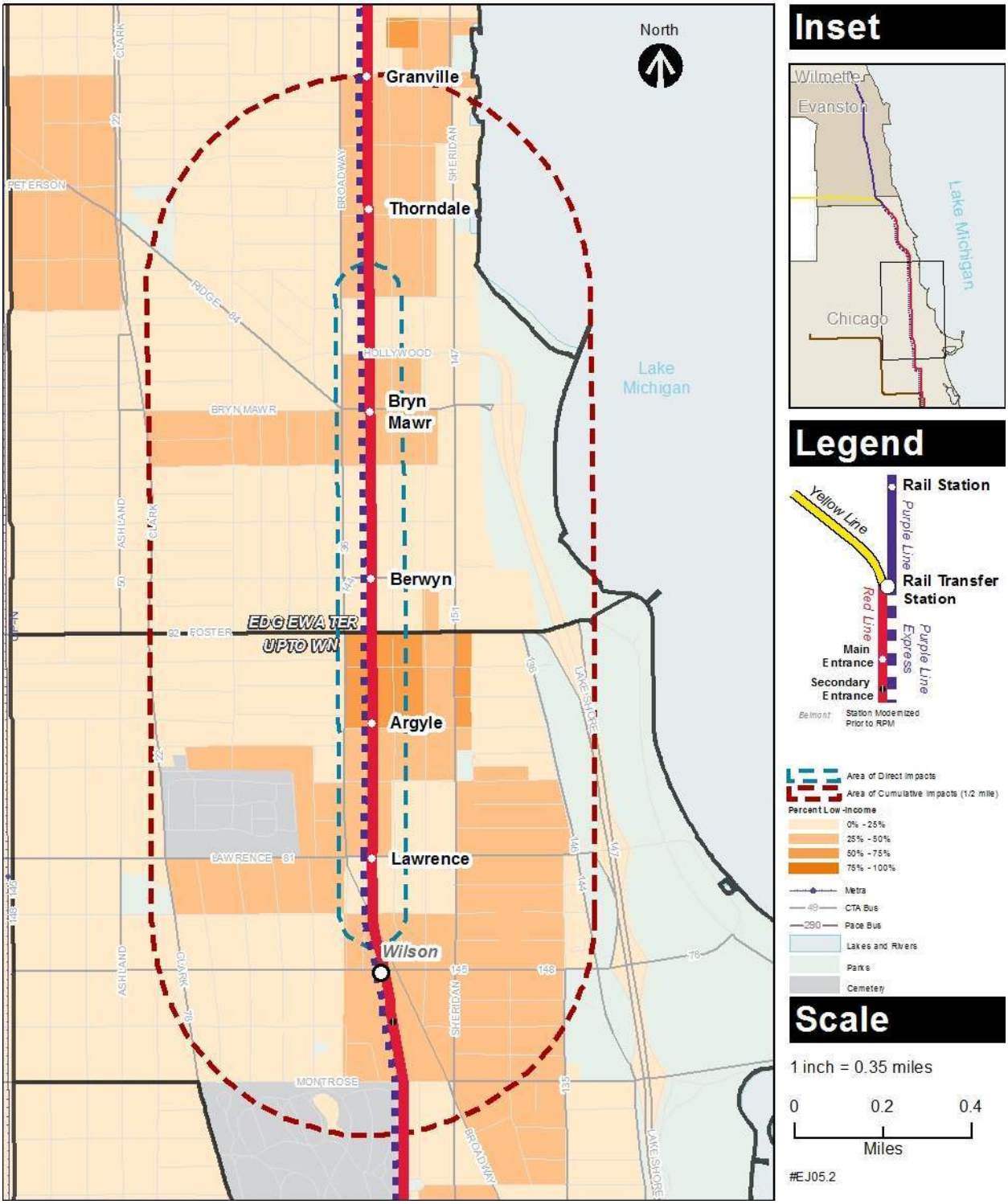

Source: U.S. Census Bureau 2012c

Figure 3-5: Low-Income Population

3.3 Elderly and Disabled Population

Information concerning populations that are elderly and/or have disabilities was compiled as additional information about low-income and minority populations that are the subject of this EJ assessment.

The most recent data collected by the U.S. Census Bureau about elderly populations and people with disabilities was part of the 2012 Census. **Table 3-3**, **Figure 3-6**, and **Figure 3-7** show the number of people who are elderly and people with disabilities who live along the project corridor and the numbers within the City of Chicago. The disability statistics include individuals who have a sensory, physical, or mental disability or other condition that limits activities of daily living. Along the project corridor, 10 percent of the population has a disability, which is a slightly lower share than for the City of Chicago. The elderly population living along the project corridor (12 percent) is slightly higher than the city-wide average of 10 percent. Along most of the project corridor, locations where majority elderly populations reside are also home for minority and/or low-income populations.

Table 3-3: Elderly and/or Disabled Population

Population	Within ½ Mile of Project Corridor		City of Chicago	
	Total	Percent (of total Population)	Total	Percent (of total Population)
Elderly (Age 65+)	7,981	12%	283,148	10%
Disabled	6,881	10%	286,595	11%

Source: U.S. Census Bureau 2012d, 2012e

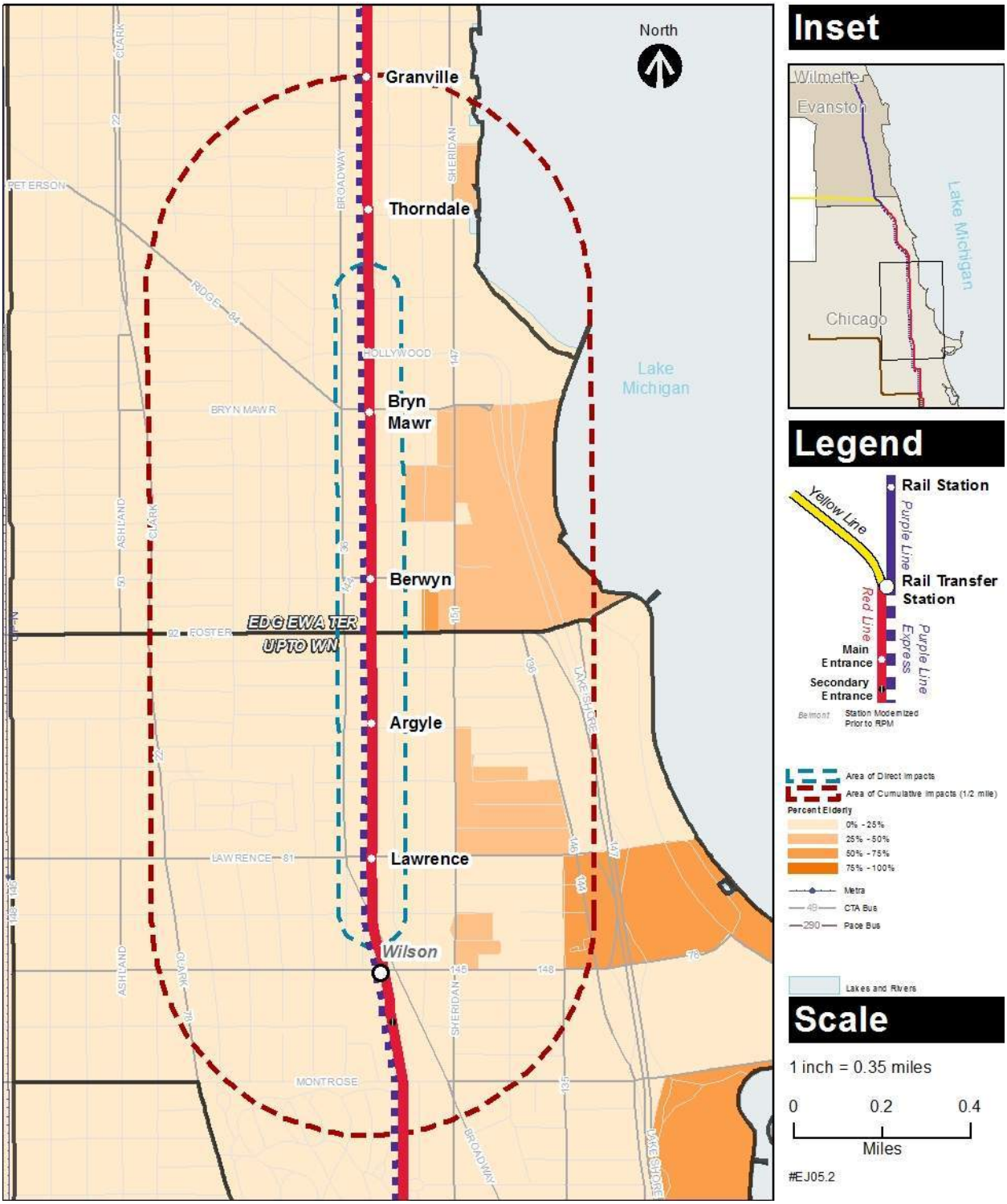

Source: U.S. Census Bureau 2012d

Figure 3-6: Elderly Population (Age 65+)

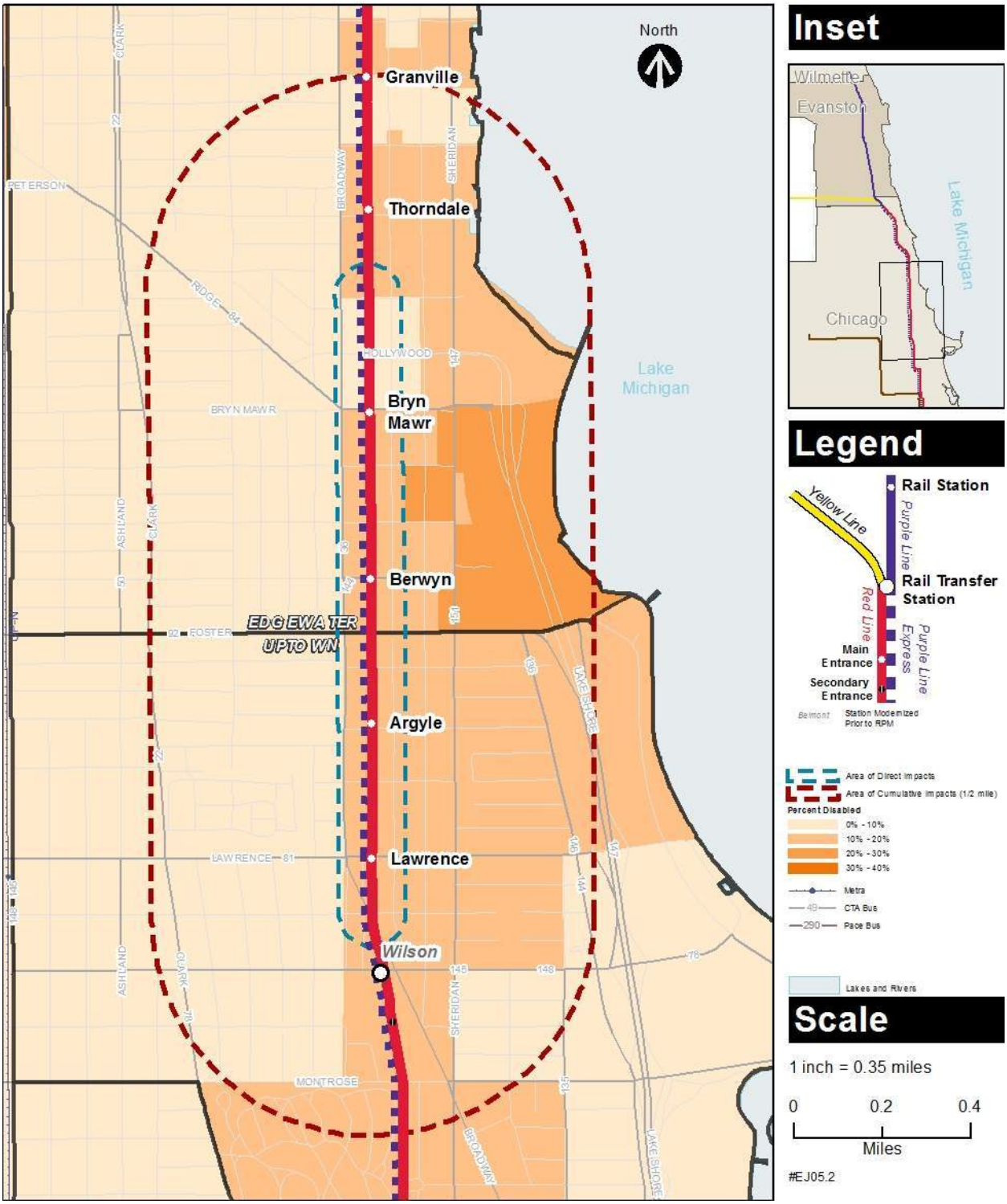

Source: U.S. Census Bureau 2012e

Figure 3-6: Disabled Population

3.4 Summary of Existing Conditions

Figures 3-8 and 3-9 show, by census block group, low-income and minority populations within the corridor. Locations of relatively high numbers of elderly and disabled populations are shown as well. The maps show that most areas within ½ mile of the alignment include low-income or minority populations.

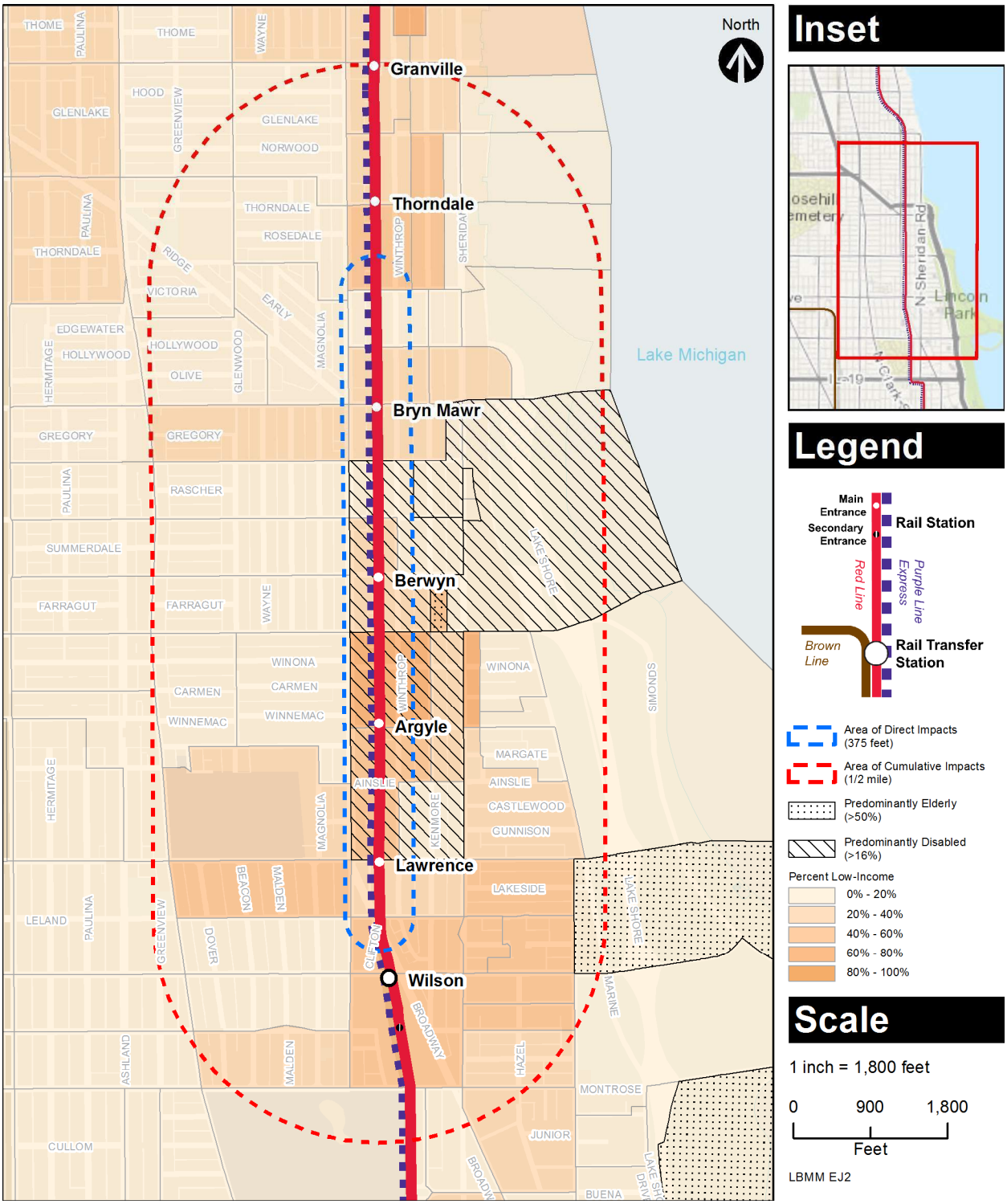

Source: U.S. Census Bureau 2012a, 2012b, 2012c, 2012d, 2012e

Figure 3-7: Low-Income Populations

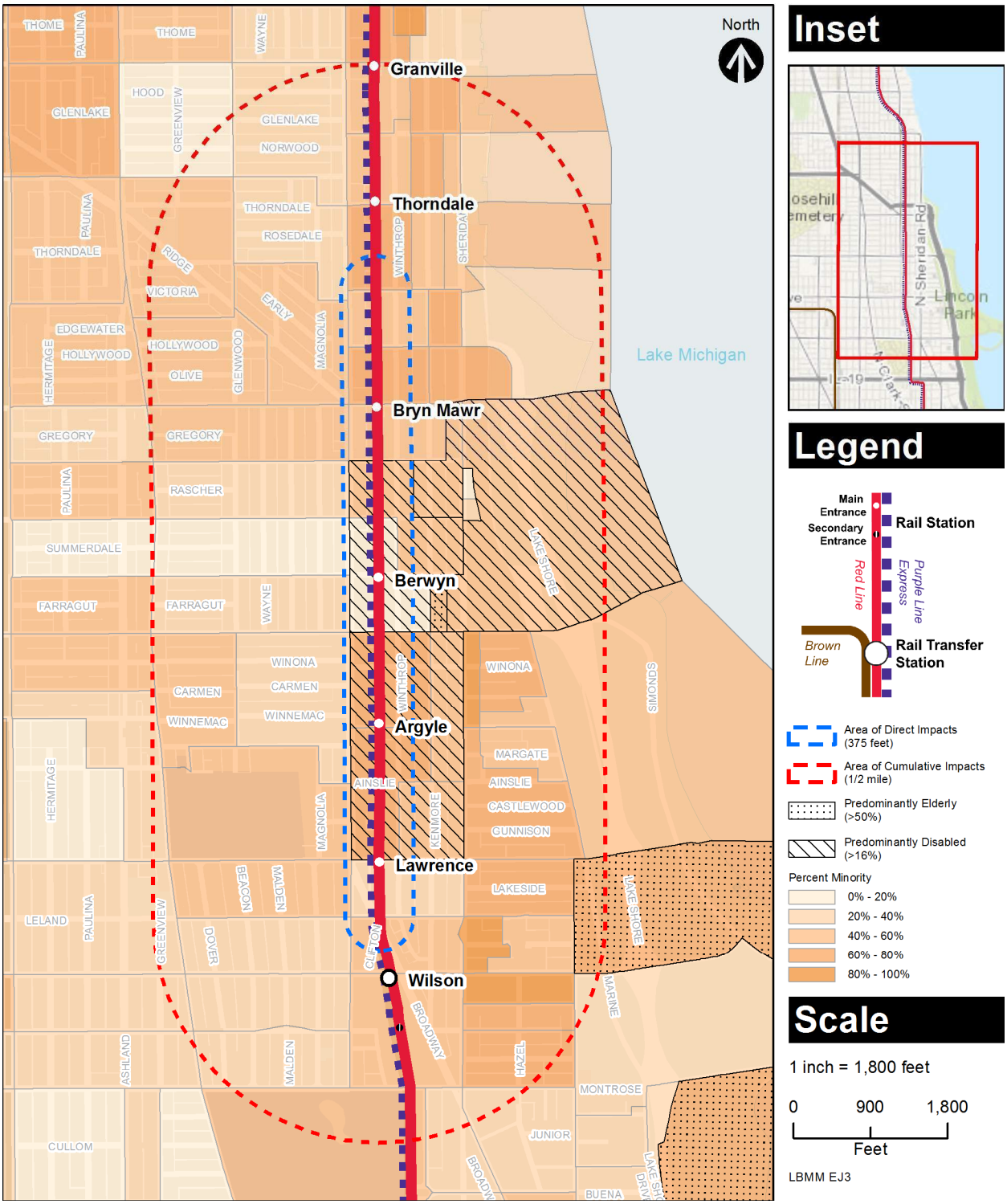

Source: U.S. Census Bureau 2012a, 2012b, 2012c, 2012d, 2012e

Figure 3-8: Minority Populations

Section 4
Environmental Impacts and Mitigation

This section describes the potential for disproportionate impacts and unevenness of benefits in the project area's EJ communities. Non-traditional data gathering techniques were used to identify the presence of distinct EJ populations within close proximity to the alignments, or those EJ populations who are dependent upon potentially affected natural resources. Non-traditional data gathering techniques include, but are not limited to, conducting informal group meetings, using digital media, developing partnerships with community groups, participating in community-led events, and using direct mail.

The Build Alternative includes design features including noise barriers to reduce noise impacts and it provides for transit-oriented redevelopment within the project corridor adjacent to station locations. The sites available for transit-oriented redevelopment would be near the Lawrence and Bryn Mawr stations.

4.1 No Build Alternative

The No Build Alternative would not have adverse environmental impacts. No disproportionately high and adverse impacts would occur on minority or low-income populations; however, the No Build Alternative would also lack the benefits of the proposed project, including enhanced mobility, economic development, and livability. Travel times would remain lengthy and unreliable, thereby limiting the mobility of passengers, many of whom are low-income and transit-dependent.

4.2 Build Alternative

4.2.1 Construction Impacts

The Build Alternative would include temporary adverse construction impacts on neighborhoods surrounding the project area. No disproportionately high and adverse impacts due to construction are anticipated because impacts would be temporary in nature and would be experienced by EJ and non-EJ communities alike. Construction impacts would include impacts on parcels from construction (temporary impacts) and displacements that would only be necessary to accommodate construction. Impacts would be temporary in nature, and the identification of off-site areas would limit street closures and other neighborhood and community impacts.

While construction displacements are located in Census block groups with prominent EJ populations, impacts are temporary in nature and would ultimately result in improved access to transit. **Figure 4-1** provides the possible location of commercial displacements to accommodate the construction phase (combined temporary easements and permanent takes).

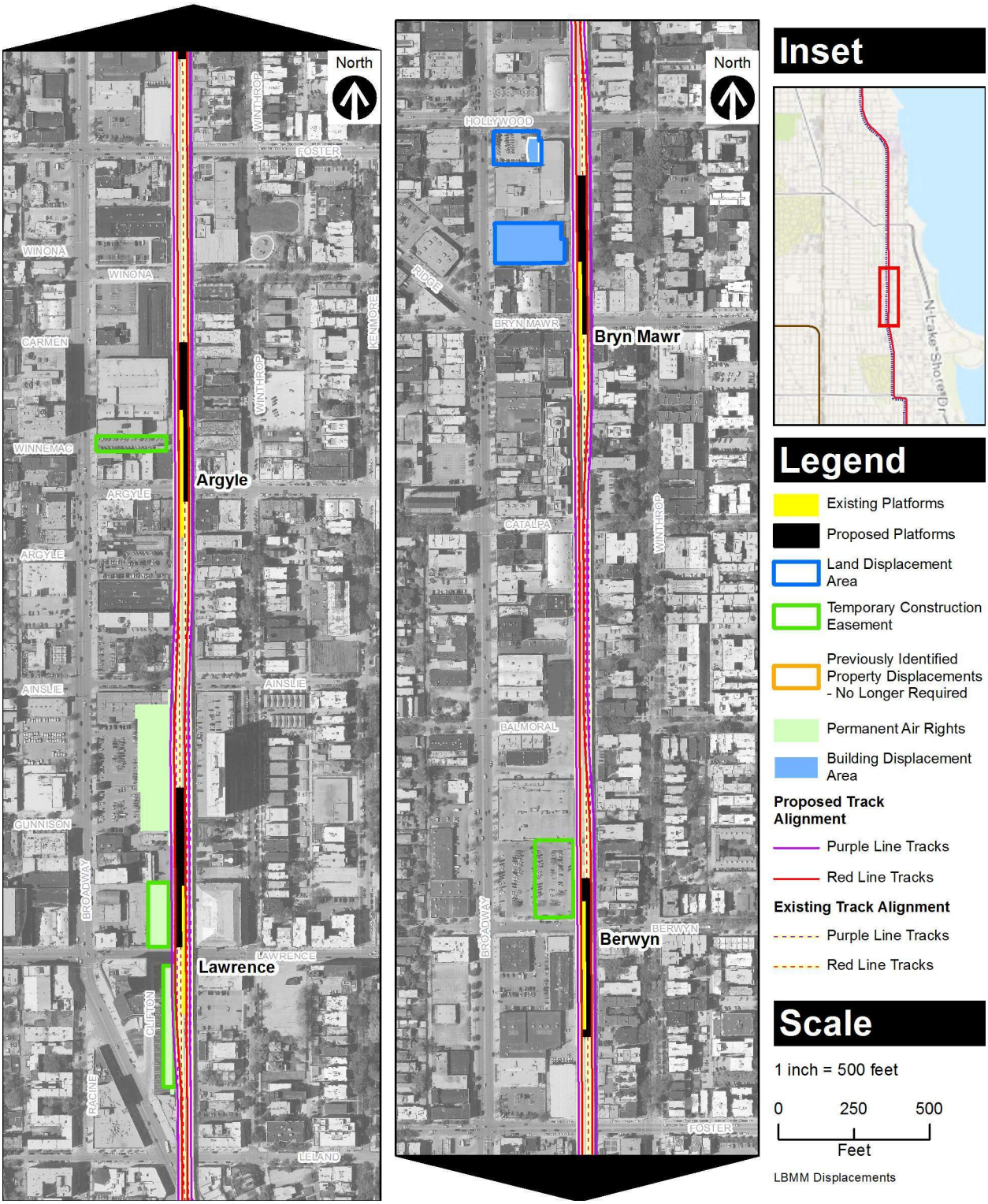

Figure 4-1: Location of Potential Property Displacements

During construction, temporary station closures would be required and passengers would need to access adjacent stations. Station closures would be similar throughout the corridor, and would not have a disproportionately high and adverse effect on EJ populations. Pedestrian travel times to station entrances would be affected for some passengers. CTA plans to increase service of the #36 bus route during construction to minimize impacts for pedestrians attempting to board at stations that are closed during construction. In addition, CTA is committed to coordinating with PACE to provide sufficient alternative paratransit services during construction.

4.2.1.1 Commercial Property Displacements

No adverse disproportionate impacts related to commercial property displacements would result from the construction of the Build Alternative. Two commercial displacements would occur in EJ block groups.

In the Edgewater community area, a new and used car dealership on Broadway south of Hollywood Avenue would be displaced. Remaining portions of these sites not used for permanent right-of-way needs would become available for transit-oriented uses following construction. Any redevelopment of these two parcels would complement the already active area and would provide space for new residents and businesses, which would benefit the overall economic development potential of the community. Impacts on community character would be beneficial.

4.2.1.2 Noise, Vibration, and Air Quality

The construction of the Build Alternative would produce temporary noise and vibration associated with construction activities, but would not result in severe impacts after mitigation. Some minor air quality impacts as a result of fugitive dust and/or construction vehicle emissions may also be experienced. The impacts would temporarily affect all people that live, recreate, or do business adjacent to the construction activities. Construction BMPs and construction scheduling would be used to minimize these adverse impacts. As a result, construction of the Build Alternative would not result in disproportionately high and adverse effects on minority or low-income populations.

4.2.1.3 Visual and Aesthetic Conditions

The construction of the Build Alternative would produce temporary adverse impacts on the surrounding environmental due to construction work zones. Off-site construction staging sites that would minimize visual impacts as well as neighborhood, community, and business impacts during constructions have been identified as part of the Build Alternative. These impacts would temporarily affect all people that live, recreate, or do business adjacent to the construction activities. Construction impacts related to visual and aesthetic conditions would be similar throughout the corridor, and would not disproportionately affect EJ populations.

4.2.2 Permanent Impacts

The operation of Build Alternative would displace two commercial building located in EJ block groups. The Build Alternative identifies sites for transit-oriented uses on properties that would be

acquired for construction. New housing and businesses would be encouraged to locate in these sites available for transit-oriented redevelopment, which could create jobs.

The Build Alternative would provide mobility benefits in Uptown, including travel time improvements. The new aerial structure would provide improved mobility and less frequent slow zones than the No Build Alternative. The overall impact on mobility in Uptown would be beneficial. Additionally, stations would be modernized with additional station entrances and ADA access to station platforms.

Assessment for State of Illinois Environmental Justice Act for Elderly Only Populations: Consideration of impacts on elderly population alone leads to a finding that elderly populations would not experience adverse impacts with the Build Alternative. Readily identifiable elderly populations exist in one location, approximately 0.4 mile east of the Lawrence and Wilson stations. This location would not experience disproportionate impacts compared with other locations in the project area.

4.2.2.1 Permanent Benefits

The Build Alternative would involve reconstructing project area stations and elevated track structure that has deteriorated. The project would be consistent with and support existing land uses and zoning allowances, and would result in minimal permanent commercial displacements (two buildings). Property owners would be provided just compensation for any permanent displacements and relocation assistance would be provided for tenants in accordance with the Uniform Act (42 United States Code [USC] § 4601, et seq.). The Built Alternative would improve the visual environment by replacing deteriorating track structure and enhancing the internal and external stations within the project corridor.

The project would increase speed and reliability of the system, and impacts on air quality would be minor. Safety at stations would be improved by providing full ADA accessibility and wider platforms. Safety throughout the corridor would be improved by replacing aging, deteriorated track infrastructure. The noise and vibration analyses identified the potential for noise and vibration impacts during operation; however, CTA is committed to implementing control measures during project construction and operation that would mitigate potential impacts to levels below the FTA noise and vibration criteria. The project would offer all populations, including minority and low-income populations, improved access to and within the station, accessibility for passengers with disabilities, modern passenger amenities, enhanced neighborhood presence, and safer and more reliable service.

Based on the analysis and the mitigation commitments made by CTA, the Build Alternative would not result in substantial environmental impacts. As a result, the Build Alternative would also not result in disproportionately high and adverse impacts on minority, low-income, aging, or disabled populations. In addition, the project would provide positive benefits to EJ populations surrounding the corridor, and the population as a whole.

4.2.2.2 Multiple Impacts on EJ Communities

No locations would have multiple long-term adverse impacts for the Build Alternative.

4.2.3 Indirect and Cumulative Impacts

Indirect or cumulative impacts would be very minimal. Any indirect and cumulative impacts of the Build Alternative would not be disproportionate or higher for EJ communities within the project corridor. While displacements required by the Build Alternative are located in EJ communities, they are minor and would ultimately be redeveloped following construction of the project. No major changes to growth rates, population density, or land use patterns are anticipated to result from the small number of property displacements proposed. Other impacts are dispersed throughout the project corridor and are experienced equally by EJ and non-EJ communities. Based on the past, present, and foreseeable future projects and trends combined with the proposed Build Alternative, there would be minor incremental changes to the surrounding community from proposed improvements. A number of other plans and projects in the area would improve transportation choices, including enhancements to public transportation, which would be beneficial to EJ and non-EJ populations alike.

4.2.4 Topics with No Adverse Impacts

The following topics are dismissed from detailed analysis in this technical memorandum, because no adverse impacts on EJ populations would result from the construction or operation of the Build Alternative in relation to these topics. All potential construction impacts within both EJ and non-EJ community areas would be temporary and minimized through BMPs for construction. The dismissed resources have been analyzed:

- **Community Facilities** - There would be no impacts on access or displacement of community facilities in the project area.
- **Parklands** - There would be no adverse impacts on parklands in the project area.
- **Energy** - The construction and operation of the Build Alternative would not directly contribute to adverse impacts on energy resources. Long-term benefits could be realized in terms of energy resource savings as a result of the operation of a build alternative. These benefits would occur throughout the corridor and as such, no disproportionately adverse impacts would be experienced by EJ populations.
- **Geology and Soils** - The soils and surficial geology (materials between the soils and the underlying bedrock) along the corridor have already been disturbed by prior development activities. Construction activities would benefit the geologic and soil resources as a result of the removal and disposal of existing materials and the placement of new fill. Operation associated with the Build Alternative would not directly affect geologic or soil resources adversely.

- **Water Resources** - There would be no adverse impacts on water resources in the project area.
- **Wetlands** - The analysis concluded that there are no wetlands in the project area.
- **Floodplains** - The analysis concluded that there are no floodplains in the project area.
- **Threatened and Endangered Species** - Threatened and endangered species are not likely to be found within the project area.
- **Vegetation and Wildlife Habitat** - There would be no adverse impacts on vegetation and wildlife habitat in the project area.

Section 5
Outreach Methods and Summary

Specialized outreach was conducted to reach EJ populations to ensure awareness of the proposed project improvements and most importantly, to provide opportunities for EJ populations to have meaningful participation in the review of the project and respective benefits and impacts. Methods of affording these opportunities included coordination with community leaders, targeted distribution of project information, and development of project materials in the languages of those that are linguistically isolated.

5.1 Limited English Proficiency Analysis

Full and fair participation during the decision-making process was provided without regard to race, color, or national origin in accordance with the statutory obligation imposed by Title VI. In addition, people who, as a result of national origin, have Limited English Proficiency (LEP) were afforded meaningful access to the project's programs and activities. EO 13166 advances this mandate by requiring federal agencies to identify whether linguistically isolated populations require services to enable their full and fair participation, and if so, to provide meaningful access to needed services. The need for LEP services was evaluated by analyzing whether people were linguistically isolated because of challenges with reading, writing, and/or speaking English. Before planning the public outreach activities, LEP needs were evaluated for populations throughout the project corridor using 2006–2010 Census ACS data.

A diversity of languages is spoken along the 9.6-mile RPM Program corridor (**Table 5-1**). The ten most commonly spoken languages include English (71.2 percent), Spanish (12.2 percent), and African languages (2.2 percent). Collectively, Asian languages are spoken by 3.3 percent of the residents in the corridor.

Table 5-1: Ten Most Commonly Spoken Languages in the RPM corridor

Language	Total	Portion of Total
Total Speakers	291,910	100.0%
English Only	207,893	71.2%
Spanish / Spanish Creole	35,594	12.2%
African languages (Nigerian, Yoruba and Swahili)	6,264	2.2%
Chinese	4,941	1.7%
Russian	3,774	1.3%
French	2,833	1.0%
Tagalog	2,804	1.0%
Other Indo-European languages	2,269	0.8%
Vietnamese	2,217	0.8%
Hindi	2,177	0.8%

Source: U.S. Census Bureau 2010

Please Note: A Limited English Proficiency (LEP) analysis was conducted in 2010 in advance of the public scoping meetings for the RPM Program. This analysis relied on the most recent data available at the time, which was the 2000 Census. Table 2 is an update to the 2010 LEP analysis. While Spanish remains the predominant non-English language spoken in the project area, some of the findings in this LEP analysis differ from the 2010 LEP analysis.

Based on CTA's analysis, Spanish language interpreters were made available at all public meetings. Interpreters for other languages are made also available upon request at all public open houses, community meetings, and the public hearing. Public notice of the availability of translation services was also made in Russian and Chinese; however, no requests were received for additional translation services during spring 2014 outreach. Hearing-impaired interpreters were also made available upon request. **Table 5-2** highlights the languages spoken by non-English speakers that are the most linguistically isolated by location.

Table 5-2: Linguistic Isolation by Station and Community Area

Community	Station	Most Linguistically Isolated
Uptown	Wilson	Spanish and Russian
	Lawrence	Vietnamese and Russian
	Argyle	Vietnamese, Chinese and Korean
Edgewater	Berwyn	Serbo-Croatian, Russian, and Spanish
	Bryn Mawr	Serbo-Croatian, Russian, and Spanish
	Thorndale	Serbo-Croatian, Russian, and Spanish

Source: U.S. Census Bureau 2010

The need for LEP services was evaluated by analyzing whether people were linguistically isolated because of challenges with reading, writing, and/or speaking English. Before planning the public

outreach activities, LEP needs were evaluated for populations throughout the 9.6-mile RPM Program corridor. A 2010 LEP analysis was conducted before the commencement of public scoping using 2000 Census data, as well as the findings from the CTA's 2009 LEP analysis, which was conducted as part of its Title VI requirements. More current, 2006–2010 ACS data was analyzed in this technical memorandum to confirm the pre-scoping findings.

5.2 Specialized Outreach Methods and Activities

Stakeholder interviews were held with several representatives within the identified EJ neighborhood areas of the project corridor to enlist organizations to assist in communications with LEP persons, engage EJ students, address redevelopment/revitalization interests, and respond to concerns about safety and security. These small group interviews were designed to build rapport, learn about the EJ communities, and bring out issues and concerns about the project. In addition, this exchange sought to identify specific groups or associations to engage and determine what communication channels could be used to leverage agency resources and maximize participation with specific communities. The meetings were planned, where possible, to reach specific communities by going where they congregate or attending meetings they already have scheduled. Presentations were also made to regularly scheduled meetings of a neighborhood organization or congregation within an affected EJ community that may be affected by the project.

Update meetings for the general public included language and hearing-impaired interpreters. Project open houses were held in buildings that are ADA-compliant within a convenient distance from transit and in well-known public gathering spaces for easy access. Public meeting materials were tailored to promote greater clarity and understanding of the project that transcends language barriers. Meeting and outreach materials were adapted from English to be linguistically and culturally appropriate for various communities to enable full and fair participation throughout the NEPA process.

5.3 Input Received through Specialized Outreach (2009-2013)

Comments have been received through the visioning process and direct mail survey conducted in 2009 and 2010; during Environmental Impact Statement public scoping meetings held in January 2011; during a series of project update meetings held in February 2012; and during a series of specialized EJ meetings conducted.

Based on the feedback received through the visioning process, top priorities for improvements to the RPM corridor were established: travel time, safety and passenger amenities, intermodal connectivity, ADA access at stations, increasing train capacity, and nurturing community development. Although travel time was a priority, the station consolidation concept presented to the public in 2011 and 2012 was a concern.

In 2012, thirteen organizations representing the interests of key EJ communities were identified through a process of mapping project impacts and EJ communities, as well as examining the participation of EJ communities to date. After the summer 2013 outreach to community

organization leadership, CTA determined it should meet with many of those organizations, as well as other organizations that meet the same criteria in terms of representing EJ communities along the corridor.

5.4 Input Received through Specialized Outreach (2014-ongoing)

In late 2013, CTA, FTA, and other city officials developed a phased, tailored approach to implement improvements to the RPM corridor, allowing CTA to make the greatest number of improvements while minimizing impacts on the surrounding community. Phase One of RPM is proposed to include two discrete projects within the original 9.6-mile corridor, the Lawrence to Bryn Mawr Modernization Project and the Red-Purple Bypass Project. With the addition of RPM phasing, the project team re-analyzed the two project areas and divided the resulting list into those groups representing or engaging EJ populations in the Red-Purple Bypass Project area and those in the Lawrence to Bryn Mawr Modernization Project area. Community groups identified within the Lawrence to Bryn Mawr Modernization Project area and who were contacted as part of the EJ and community group outreach for this EA included:

- Access Living of Metropolitan Chicago (serves people with disabilities)
- Salvation Army (serves low-income and transit-dependent people)
- South-East Asian Center (serves people from China, Vietnam, Laos, Cambodia, and the Philippines, as well as south Asia, West Asia, and immigrants from Eastern Europe, the Caribbean, Africa, and Latina America)
- North Shore Spanish Baptist Church (serves the Spanish-speaking community)
- Asian Human Services (serves the Southeast Asian community)
- Vietnamese Association of Illinois (serves the Vietnamese community)
- Chinese Mutual Aid Society (serves the Chinese community)

Each of these groups was contacted by telephone and provided an opportunity for a presentation on the proposed project. All community groups received a follow-up letter to reinforce awareness of project details and provide an ongoing point of contact at CTA for interested community groups to request a project presentation. Formal follow-up correspondence to all community groups is included in **Attachment B**.

At the request of interested community groups, CTA conducted meetings to share information about the project and allow community members to ask questions and voice concerns. Meeting formats were tailored to the community group needs and ranged from formal presentations, to open houses and question-and-answer sessions, to short briefings with question-and-answer

sessions as part of standing community group meetings. The community group meetings held as part of the spring 2014 outreach effort are summarized in **Table 5-3**.

Table 5-3: Spring 2014 Community Group Meetings

Group Name	Meeting Date	Location
Uptown United	April 29, 2014	4753 N. Broadway Street, Suite 822
Asian Human Services	May 5, 2014	4753 N. Broadway Street, Suite 600
48th Ward Business Owners Breakfast Meeting	May 9, 2014	1100 W. Bryn Mawr Avenue
Edgewater Chamber of Commerce	May 9, 2014	1210 W. Rosedale Avenue
Edgewater Development Corporation	May 14, 2014	6107 N. Broadway Avenue
Edgewater Environmental Sustainability Project	May 14, 2014	5533 N. Broadway Avenue
48th Ward Open House	June 3, 2014	5917 N. Broadway Avenue
South-East Asia Center Golden Diners Club	June 12, 2014	5120 N. Broadway Avenue

At the request of Asian Human Services, a more informal short briefing with a question-and-answer session was conducted in April 2014. In addition, the South-East Asia Center Golden Diners Club, which serves a community of elderly people of Chinese and Vietnamese descent near the Argyle station, requested a presentation and question-and-answer session as part of their standing community group luncheons. Meeting materials were provided in Mandarin, Cantonese, and Vietnamese, and interpreters in each of these languages were in attendance to translate presentation information and assist with the question-and-answer session that followed. Meeting notes and other supporting information for these outreach efforts are provided in **Attachment C**.

Section 6
References

Council on Environmental Quality. 1997. Environmental Justice, Guidance Under the National Environmental Policy Act.

Federal Transit Administration. 2011. Environmental Justice Policy Guidance for Federal Transit Administration Recipients. Circular 4703.1.

U.S. Census Bureau. 2010. 2006–2010 American Community Survey. Table B99163 Ability to Speak English for the Population 5 Years and Over. Available at: http://factfinder2.census.gov/faces/nav/jsf/pages/index.xhtml. Accessed on September 15, 2014.

U.S. Census Bureau. 2012a. 2008–2012 American Community Survey. Table B02001 Race. Available at: http://www.census.gov/acs/www/data_documentation/summary_file/. Accessed on September 15, 2014.

U.S. Census Bureau. 2012b. 2008–2012 American Community Survey. Table B03002 Hispanic or Latino Origin by Race. Available at: http://www.census.gov/acs/www/data_documentation/summary_file/. Accessed on September 15, 2014.

U.S. Census Bureau. 2012c. 2008–2012 American Community Survey. C17002 Ratio of Income to Poverty Level in the Past 12 Months. Available at: http://www.census.gov/acs/www/data_documentation/summary_file/. Accessed on September 15, 2014.

U.S. Census Bureau. 2012d. 2008–2012 American Community Survey. Table P12 Age by Sex. Available at: http://www.census.gov/acs/www/data_documentation/summary_file/. Accessed on September 15, 2014.

U.S. Census Bureau. 2012e. 2008–2012 American Community Survey. Table S1810 Disability Characteristics. Available at: http://factfinder2.census.gov/faces/nav/jsf/pages/index.xhtml. Accessed on September 15, 2014.

U.S. Environmental Protection Agency, Office of Inspector General. 2004. Evaluation Report: EPA Needs to Consistently Implement the Intent of the Executive Order on Environmental Justice. Report No. 2004-P-00007. Available at: http://www.epa.gov/oig/reports/2004/20040301-2004-P-00007.pdf.

Attachment A
Block Group Demographic Data

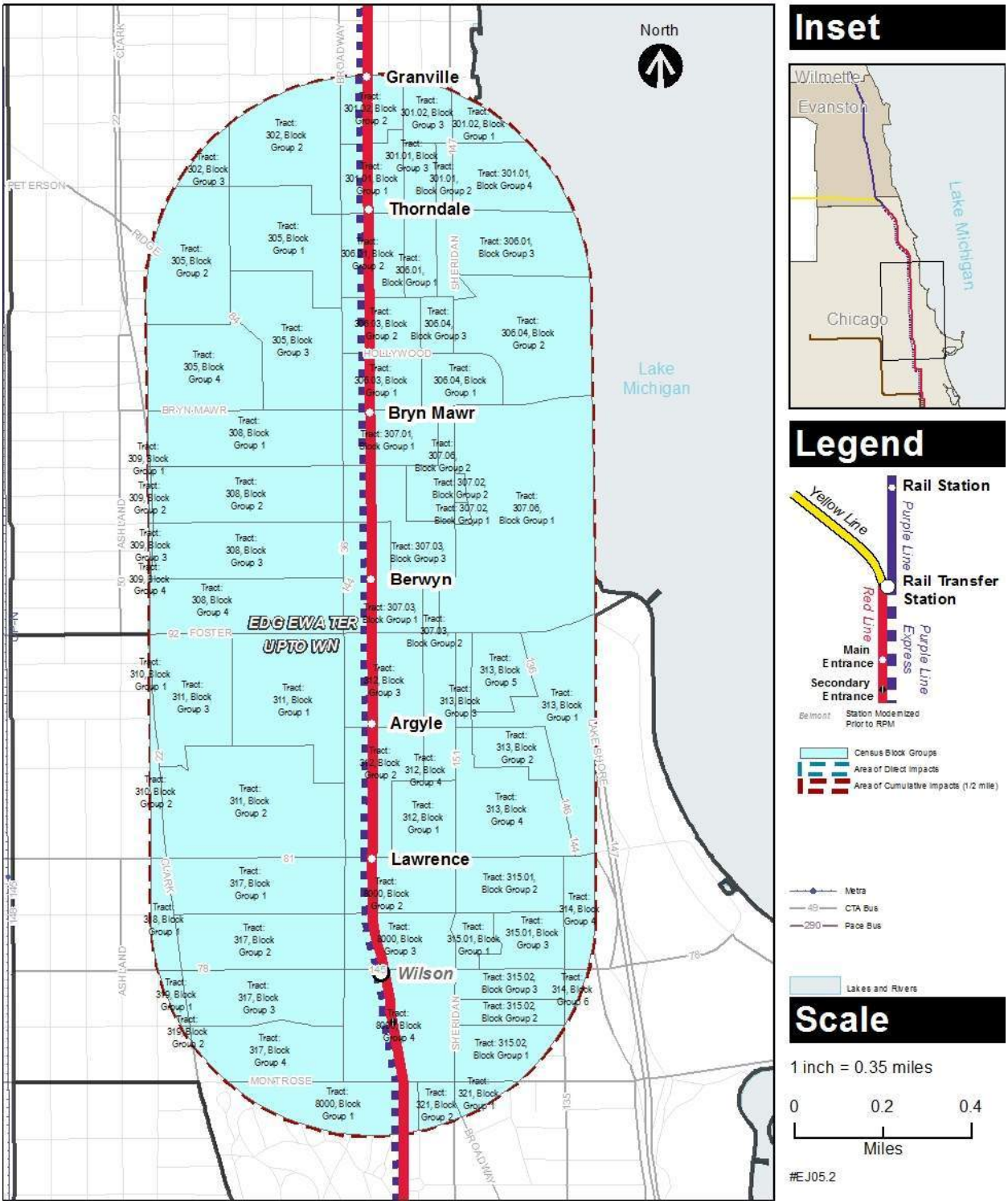

Census Block Groups

Block Group Name	Percent of Block Group within ½ mile of Project	Population	Households	Minority	Minority Percent	Low income	Low income Percent	Transit-Dependent (Zero Car Households)	Transit-Dependent Percent	Seniors (Age 65+)	Senior Percent
Block Group 1, Census Tract 307.06, Cook County, Illinois	78%	1611	1,272	672	41.7%	148	9.2%	675	53.0%	517	32.1%
Block Group 2, Census Tract 306.04, Cook County, Illinois	94%	865	567	214	24.8%	58	6.7%	256	45.1%	195	22.5%
Block Group 2, Census Tract 307.03, Cook County, Illinois	100%	515	344	238	46.2%	185	35.9%	249	72.4%	358	69.5%
Block Group 2, Census Tract 302, Cook County, Illinois	82%	985	480	336	34.1%	52	5.3%	150	31.3%	99	10.1%
Block Group 3, Census Tract 302, Cook County, Illinois	14%	133	55	16	11.6%	6	4.5%	0	0.0%	12	8.8%
Block Group 1, Census Tract 305, Cook County, Illinois	100%	1106	578	435	39.3%	151	13.7%	206	35.6%	107	9.7%
Block Group 4, Census Tract 305, Cook County, Illinois	92%	1873	661	938	50.1%	339	18.1%	100	15.2%	125	6.7%
Block Group 2, Census Tract 305, Cook County, Illinois	70%	1195	515	585	48.9%	95	7.9%	215	41.8%	46	3.9%
Block Group 1, Census Tract 307.03, Cook County, Illinois	100%	780	497	100	12.8%	186	23.8%	219	44.1%	106	13.6%
Block Group 1, Census Tract 308, Cook County, Illinois	99%	1478	626	848	57.4%	398	26.9%	100	16.0%	74	5.0%
Block Group 2, Census Tract 308, Cook County, Illinois	100%	1112	506	320	28.8%	60	5.4%	76	15.0%	207	18.6%
Block Group 3, Census Tract 308, Cook County, Illinois	100%	724	477	79	10.9%	29	4.0%	97	20.3%	19	2.6%
Block Group 4, Census Tract 308, Cook County, Illinois	100%	1167	470	428	36.7%	138	11.8%	91	19.4%	84	7.2%

Block Group Name	Percent of Block Group within ½ mile of Project	Population	Households	Minority	Minority Percent	Low income	Low income Percent	Transit-Dependent (Zero Car Households)	Transit-Dependent Percent	Seniors (Age 65+)	Senior Percent
Block Group 2, Census Tract 309, Cook County, Illinois	2%	22	11	10	44.8%	1	3.2%	2	15.0%	3	12.9%
Block Group 3, Census Tract 309, Cook County, Illinois	2%	17	8	3	18.3%	0	1.0%	1	8.0%	1	4.1%
Block Group 2, Census Tract 310, Cook County, Illinois	14%	145	64	52	35.6%	16	11.0%	14	22.2%	12	8.3%
Block Group 1, Census Tract 311, Cook County, Illinois	100%	1671	904	508	30.4%	135	8.1%	360	39.8%	101	6.0%
Block Group 2, Census Tract 311, Cook County, Illinois	100%	786	516	457	58.1%	236	30.0%	230	44.6%	16	2.0%
Block Group 3, Census Tract 311, Cook County, Illinois	100%	1674	730	958	57.2%	40	2.4%	139	19.0%	212	12.7%
Block Group 2, Census Tract 312, Cook County, Illinois	100%	1644	532	1170	71.2%	727	44.2%	241	45.3%	268	16.3%
Block Group 3, Census Tract 312, Cook County, Illinois	100%	1032	689	741	71.8%	629	60.9%	536	77.8%	62	6.0%
Block Group 3, Census Tract 301.02, Cook County, Illinois	86%	998	506	601	60.3%	294	29.5%	222	43.9%	58	5.8%
Block Group 3, Census Tract 306.04, Cook County, Illinois	100%	779	415	480	61.6%	100	12.8%	222	53.5%	63	8.1%
Block Group 4, Census Tract 314, Cook County, Illinois	2%	2	0	1	62.0%	0	0.0%	0	0.0%	1	54.0%
Block Group 1, Census Tract 315.02, Cook County, Illinois	81%	1473	614	966	65.6%	397	27.0%	233	38.0%	19	1.3%
Block Group 2, Census Tract 8307, Cook County, Illinois	100%	565	300	212	37.5%	126	22.3%	128	42.7%	10	1.8%

Block Group Name	Percent of Block Group within ½ mile of Project	Population	Households	Minority	Minority Percent	Low income	Low income Percent	Transit-Dependent (Zero Car Households)	Transit-Dependent Percent	Seniors (Age 65+)	Senior Percent
Block Group 3, Census Tract 8307, Cook County, Illinois	100%	1208	564	721	59.7%	511	42.3%	316	56.0%	145	12.0%
Block Group 4, Census Tract 8307, Cook County, Illinois	100%	715	421	395	55.2%	275	38.5%	249	59.1%	20	2.8%
Block Group 2, Census Tract 301.01, Cook County, Illinois	100%	336	259	189	56.3%	53	15.8%	153	59.1%	31	9.2%
Block Group 1, Census Tract 306.04, Cook County, Illinois	100%	1097	863	692	63.1%	258	23.5%	371	43.0%	123	11.2%
Block Group 1, Census Tract 317, Cook County, Illinois	100%	1867	1013	1062	56.9%	723	38.7%	462	45.6%	70	3.7%
Block Group 2, Census Tract 317, Cook County, Illinois	100%	1671	902	651	39.0%	298	17.8%	334	37.0%	66	3.9%
Block Group 3, Census Tract 317, Cook County, Illinois	100%	1488	1148	558	37.5%	264	17.7%	599	52.2%	116	7.8%
Block Group 4, Census Tract 317, Cook County, Illinois	94%	1577	572	419	26.6%	394	25.0%	89	15.6%	166	10.5%
Block Group 1, Census Tract 318, Cook County, Illinois	14%	256	130	77	30.2%	42	16.5%	37	28.6%	14	5.4%
Block Group 1, Census Tract 319, Cook County, Illinois	10%	115	72	24	20.6%	15	13.3%	21	29.2%	4	3.2%
Block Group 2, Census Tract 319, Cook County, Illinois	1%	12	6	4	32.4%	2	16.3%	1	25.0%	0	2.0%
Block Group 1, Census Tract 8307, Cook County, Illinois	19%	136	86	56	41.3%	11	8.0%	42	49.2%	3	2.0%
Block Group 1, Census Tract 321, Cook County, Illinois	13%	167	128	51	30.3%	48	28.5%	64	49.6%	15	8.7%

Block Group Name	Percent of Block Group within ½ mile of Project	Population	Households	Minority	Minority Percent	Low income	Low income Percent	Transit-Dependent (Zero Car Households)	Transit-Dependent Percent	Seniors (Age 65+)	Senior Percent
Block Group 2, Census Tract 321, Cook County, Illinois	32%	491	279	117	23.8%	94	19.2%	155	55.5%	100	20.5%
Block Group 3, Census Tract 315.02, Cook County, Illinois	100%	1673	875	1366	81.6%	661	39.5%	712	81.4%	139	8.3%
Block Group 1, Census Tract 315.01, Cook County, Illinois	100%	1024	409	851	83.1%	380	37.1%	244	59.7%	367	35.8%
Block Group 2, Census Tract 315.01, Cook County, Illinois	100%	1595	719	1049	65.8%	788	49.4%	206	28.7%	89	5.6%
Block Group 2, Census Tract 307.02, Cook County, Illinois	100%	577	448	104	18.0%	0	0.0%	145	32.4%	179	31.0%
Block Group 4, Census Tract 312, Cook County, Illinois	100%	1326	777	755	56.9%	382	28.8%	393	50.6%	112	8.4%
Block Group 2, Census Tract 313, Cook County, Illinois	100%	1135	679	500	44.1%	153	13.5%	125	18.4%	53	4.7%
Block Group 5, Census Tract 313, Cook County, Illinois	100%	1444	834	1055	73.1%	266	18.4%	442	53.0%	219	15.2%
Block Group 2, Census Tract 315.02, Cook County, Illinois	100%	1561	762	1094	70.1%	762	48.8%	290	38.1%	144	9.2%
Block Group 6, Census Tract 314, Cook County, Illinois	2%	16	8	5	33.2%	3	18.5%	3	30.6%	4	23.0%
Block Group 3, Census Tract 315.01, Cook County, Illinois	100%	1039	439	549	52.8%	506	48.7%	225	51.3%	139	13.4%
Block Group 4, Census Tract 313, Cook County, Illinois	100%	2341	1371	1617	69.1%	726	31.0%	718	52.4%	613	26.2%
Block Group 3, Census Tract 313, Cook County, Illinois	100%	839	202	711	84.7%	556	66.3%	134	66.3%	84	10.0%
Block Group 1, Census Tract 306.01, Cook County, Illinois	100%	786	510	341	43.4%	380	48.3%	278	54.5%	26	3.3%
Block Group 2, Census Tract	100%	698	406	486	69.6%	281	40.3%	250	61.6%	169	24.2%

Block Group Name	Percent of Block Group within ½ mile of Project	Population	Households	Minority	Minority Percent	Low income	Low income Percent	Transit-Dependent (Zero Car Households)	Transit-Dependent Percent	Seniors (Age 65+)	Senior Percent
306.01, Cook County, Illinois											
Block Group 4, Census Tract 301.01, Cook County, Illinois	68%	935	585	358	38.3%	22	2.4%	122	20.9%	250	26.7%
Block Group 3, Census Tract 301.01, Cook County, Illinois	100%	1291	686	957	74.1%	621	48.1%	424	61.8%	152	11.8%
Block Group 2, Census Tract 301.02, Cook County, Illinois	97%	964	689	570	59.2%	273	28.3%	428	62.1%	33	3.4%
Block Group 1, Census Tract 301.02, Cook County, Illinois	29%	286	181	117	40.8%	32	11.1%	41	22.9%	66	23.1%
Block Group 1, Census Tract 312, Cook County, Illinois	100%	1341	764	655	48.8%	239	17.8%	398	52.1%	92	6.9%
Block Group 1, Census Tract 313, Cook County, Illinois	19%	263	111	138	52.6%	32	12.2%	37	33.7%	64	24.4%
Block Group 1, Census Tract 307.01, Cook County, Illinois	100%	1814	983	943	52.0%	486	26.8%	466	47.4%	106	5.8%
Block Group 1, Census Tract 307.02, Cook County, Illinois	100%	977	572	384	39.3%	77	7.9%	135	23.6%	167	17.1%
Block Group 2, Census Tract 306.03, Cook County, Illinois	100%	1133	761	636	56.1%	219	19.3%	578	76.0%	60	5.3%
Block Group 1, Census Tract 306.03, Cook County, Illinois	100%	1090	485	809	74.2%	374	34.3%	324	66.8%	73	6.7%
Block Group 3, Census Tract 306.01, Cook County, Illinois	90%	1595	930	731	45.8%	146	9.1%	378	40.7%	280	17.6%
Block Group 2, Census Tract 307.06, Cook County, Illinois	100%	1224	714	599	48.9%	231	18.9%	388	54.3%	331	27.0%

Block Group Name	Percent of Block Group within ½ mile of Project	Population	Households	Minority	Minority Percent	Low income	Low income Percent	Transit-Dependent (Zero Car Households)	Transit-Dependent Percent	Seniors (Age 65+)	Senior Percent
Block Group 3, Census Tract 307.03, Cook County, Illinois	100%	1488	849	652	*43.8%*	186	*12.5%*	465	*54.8%*	196	*13.2%*
Block Group 1, Census Tract 301.01, Cook County, Illinois	100%	792	461	462	*58.3%*	200	*25.3%*	251	*54.4%*	47	*5.9%*
Block Group 3, Census Tract 305, Cook County, Illinois	100%	1684	753	890	*52.9%*	265	*15.7%*	211	*28.0%*	80	*4.8%*
TOTAL		**68,418**	**36,739**	**35,768**	**52%**	**16,780**	**24.5%**	**16,466**	**44.8%**	**7,981**	**11.7%**

Source: U.S. Census Data 2012a, 2012b, 2012c, 2012d, 2012e

Attachment B
Spring 2014 Correspondence with Community Groups

CHICAGO TRANSIT AUTHORITY

567 West Lake Street
Chicago, Illinois 60661-1498
TEL 312 664-7200
www.transitchicago.com

July 1, 2014

Access Living of Metropolitan Chicago
Attn: Community Relations
115 West Chicago Avenue
Chicago, IL 60654

Re: CTA Red and Purple Modernization Program, Phase One Projects

Dear Sir or Madam:

Over the last few months, CTA has been conducting public and community outreach regarding the Red and Purple Modernization (RPM) Program Phase One projects. This major initiative will completely rebuild the northern portion of the Red Line from Belmont to Howard station and the Purple Line, which extends to Linden station in Wilmette. The RPM program's goals include modernizing the infrastructure and expanding capacity on Chicago's busiest rail line. RPM is a massive, multi-stage program that is scheduled to be completed in phases. The Phase One improvements currently proposed consist of two main projects:

- **The Red-Purple Bypass Project** would construct a new bypass north of the Belmont station to expand capacity and increase train speed where the Red, Purple, and Brown lines all intersect.
- **The Lawrence to Bryn Mawr Modernization Project** would expand, modernize and add Americans with Disabilities Act (ADA) access (including elevators) to the Lawrence, Argyle, Berwyn, and Bryn Mawr stations. The project also includes fully modernizing the 90+ year old track infrastructure from Leland Avenue on the south to approximately Ardmore Avenue on the north.

Phase One will also include corridor signal improvements from approximately Belmont to Granville stations as well as continued interim improvements to track and structures from the Linden station to Belmont station.

Public open house meetings were held for each project on May 21, 2014 (Lawrence to Bryn Mawr Modernization Project) and May 22, 2014 (Red-Purple Bypass Project) to share information and gather early input from interested citizens. In addition, a number of smaller

community meetings have been held at the request of interested community groups in each project area.

As part of this comprehensive outreach process, CTA Government and Community Relations staff have been in contact with your organization to provide information on the proposed Phase One improvement projects. Based on this outreach, we understand that your organization is not interested in a community group meeting at this time. Enclosed, please find project informational materials for your reference. Please note that we have added your organization to the project email distribution list to continue to keep you apprised of project developments as they occur.

Early public outreach will continue through the summer of 2014. Should you desire CTA to provide a formal presentation to your organization over the summer, please contact Jeff Wilson, Government and Community Relations Officer, at (312) 681-2712 or JWilson@transitchicago.com.

During the fall of 2014, CTA will be conducting environmental analyses for these projects; results of these analyses will be presented at public hearings tentatively scheduled for the spring of 2015. At that time, CTA Government and Community Relations staff will be in contact with your organization to provide information on these projects and the scheduled public hearings.

As these projects develop, we encourage your continued participation and input. Project updates will be provided periodically through the project email distribution list and on the project website at transitchicago.com/rpmproject. You may also request information or provide your comments at any time by contacting:

Chicago Transit Authority
Planning, 10th Floor
Attn: RPM Program
567 W. Lake Street
Chicago, IL 60661-1465

or e-mailing RPM@transitchicago.com.

If you have any questions or would like to discuss either of these projects further, please do not hesitate to contact Jeff Wilson or myself through the project email address.

Sincerely,

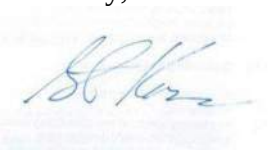

Steve Hands
Project Manager
CTA Planning

CHICAGO TRANSIT AUTHORIT

567 West Lake Street
Chicago, Illinois 60661-1498
TEL 312 664-7200
www.transitchicago.com

July 1, 2014

Ms. Pam Pather-Brunton
Asian Human Services
4753 N Broadway Street
Chicago, IL 60640

Re: CTA Red and Purple Modernization Program, Phase One Projects

Dear Ms. Pather-Brunton*:*

Thank you for allowing the CTA to meet with your organization recently to discuss the Red and Purple Modernization (RPM) Program Phase One projects. Over the last few months, CTA has been conducting public and community outreach with your organization and other interested community members to provide information on these exciting projects and solicit early feedback to help inform the development of these projects. The RPM Program is a major initiative that will completely rebuild the northern portion of the Red Line from Belmont to Howard station and the Purple Line, which extends to Linden station in Wilmette. The RPM program's goals include modernizing the infrastructure and expanding capacity on Chicago's busiest rail line. A massive, multi-stage program, RPM is proposed to be completed in phases. The Phase One improvements currently proposed consist of two main projects:

- **The Red-Purple Bypass Project** would construct a new bypass north of the Belmont station to expand capacity and increase train speed where the Red, Purple, and Brown lines all intersect.
- **The Lawrence to Bryn Mawr Modernization Project** would expand, modernize and add Americans with Disabilities Act (ADA) access (including elevators) to the Lawrence, Argyle, Berwyn, and Bryn Mawr stations. The project also includes fully modernizing the 90+ year old track infrastructure from Leland Avenue on the south to approximately Ardmore Avenue on the north.

Phase One will also include corridor signal improvements from approximately Belmont to Granville stations as well as continued interim improvements to track and structures from the Linden station to Belmont station.

In addition to these smaller focused community group meetings, public open house meetings were held for each project on May 21, 2014 (Lawrence to Bryn Mawr Modernization Project) and May 22, 2014 (Red-Purple Bypass Project) to share information and gather early input from interested citizens.

Early public outreach will continue through the summer of 2014. During the fall of 2014, CTA will be conducting environmental analyses for these projects; results of these analyses will be presented at public hearings tentatively scheduled for the spring of 2015. At that time, CTA Government and Community Relations staff will be in contact with your organization to provide updated information on these projects and the scheduled public hearings.

As these projects develop, we encourage your continued participation and input. Project updates will be provided periodically through the project email distribution list and on the project website at transitchicago.com/rpmproject. You may also request information or provide your comments at any time by contacting:

Chicago Transit Authority
Planning, 10th Floor
Attn: RPM Program
567 W. Lake Street
Chicago, IL 60661-1465

or e-mailing RPM@transitchicago.com.

If you have any questions or would like to discuss either of these projects further, please do not hesitate to contact Jeff Wilson (business card enclosed) or myself through the project email address.

Sincerely,

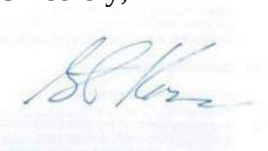

Steve Hands
Project Manager
CTA Planning

CHICAGO TRANSIT AUTHORITY

567 West Lake Street
Chicago, Illinois 60661-1498
TEL 312 664-7200
www.transitchicago.com

July 1, 2014

Mr. Ryan Arakar
Chinese Mutual Aid Association
1016 W Argyle St
Chicago, IL 60640

Re: CTA Red and Purple Modernization Program, Phase One Projects

Dear Mr. Arakar:

Over the last few months, CTA has been conducting public and community outreach regarding the Red and Purple Modernization (RPM) Program Phase One projects. This major initiative will completely rebuild the northern portion of the Red Line from Belmont to Howard station and the Purple Line, which extends to Linden station in Wilmette. The RPM program's goals include modernizing the infrastructure and expanding capacity on Chicago's busiest rail line. RPM is a massive, multi-stage program that is scheduled to be completed in phases. The Phase One improvements currently proposed consist of two main projects:

- **The Red-Purple Bypass Project** would construct a new bypass north of the Belmont station to expand capacity and increase train speed where the Red, Purple, and Brown lines all intersect.
- **The Lawrence to Bryn Mawr Modernization Project** would expand, modernize and add Americans with Disabilities Act (ADA) access (including elevators) to the Lawrence, Argyle, Berwyn, and Bryn Mawr stations. The project also includes fully modernizing the 90+ year old track infrastructure from Leland Avenue on the south to approximately Ardmore Avenue on the north.

Phase One will also include corridor signal improvements from approximately Belmont to Granville stations as well as continued interim improvements to track and structures from the Linden station to Belmont station.

Public open house meetings were held for each project on May 21, 2014 (Lawrence to Bryn Mawr Modernization Project) and May 22, 2014 (Red-Purple Bypass Project) to share information and gather early input from interested citizens. In addition, a number of smaller

community meetings have been held at the request of interested community groups in each project area.

As part of this comprehensive outreach process, CTA Government and Community Relations staff have been in contact with your organization to provide information on the proposed Phase One improvement projects. Based on this outreach, we understand that your organization is not interested in a community group meeting at this time. Enclosed, please find project informational materials for your reference. Please note that we have added your organization to the project email distribution list to continue to keep you apprised of project developments as they occur.

Early public outreach will continue through the summer of 2014. Should you desire CTA to provide a formal presentation to your organization over the summer, please contact Jeff Wilson, Government and Community Relations Officer, at (312) 681-2712 or JWilson@transitchicago.com.

During the fall of 2014, CTA will be conducting environmental analyses for these projects; results of these analyses will be presented at public hearings tentatively scheduled for the spring of 2015. At that time, CTA Government and Community Relations staff will be in contact with your organization to provide information on these projects and the scheduled public hearings.

As these projects develop, we encourage your continued participation and input. Project updates will be provided periodically through the project email distribution list and on the project website at transitchicago.com/rpmproject. You may also request information or provide your comments at any time by contacting:

Chicago Transit Authority
Planning, 10th Floor
Attn: RPM Program
567 W. Lake Street
Chicago, IL 60661-1465

or e-mailing RPM@transitchicago.com.

If you have any questions or would like to discuss either of these projects further, please do not hesitate to contact Jeff Wilson or myself through the project email address.

Sincerely,

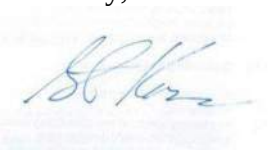

Steve Hands
Project Manager
CTA Planning

CHICAGO TRANSIT AUTHORIT

567 West Lake Street
Chicago, Illinois 60661-1498
TEL 312 664-7200
www.transitchicago.com

July 1, 2014

Ms. Katrina Balog
Edgewater Chamber of Commerce
1210 W. Rosedale Avenue
Chicago, IL 60660

Re: CTA Red and Purple Modernization Program, Phase One Projects

Dear Ms. Balog*:*

Thank you for allowing the CTA to meet with your organization recently to discuss the Red and Purple Modernization (RPM) Program Phase One projects. Over the last few months, CTA has been conducting public and community outreach with your organization and other interested community members to provide information on these exciting projects and solicit early feedback to help inform the development of these projects. The RPM Program is a major initiative that will completely rebuild the northern portion of the Red Line from Belmont to Howard station and the Purple Line, which extends to Linden station in Wilmette. The RPM program's goals include modernizing the infrastructure and expanding capacity on Chicago's busiest rail line. A massive, multi-stage program, RPM is proposed to be completed in phases. The Phase One improvements currently proposed consist of two main projects:

- **The Red-Purple Bypass Project** would construct a new bypass north of the Belmont station to expand capacity and increase train speed where the Red, Purple, and Brown lines all intersect.
- **The Lawrence to Bryn Mawr Modernization Project** would expand, modernize and add Americans with Disabilities Act (ADA) access (including elevators) to the Lawrence, Argyle, Berwyn, and Bryn Mawr stations. The project also includes fully modernizing the 90+ year old track infrastructure from Leland Avenue on the south to approximately Ardmore Avenue on the north.

Phase One will also include corridor signal improvements from approximately Belmont to Granville stations as well as continued interim improvements to track and structures from the Linden station to Belmont station.

In addition to these smaller focused community group meetings, public open house meetings were held for each project on May 21, 2014 (Lawrence to Bryn Mawr Modernization Project) and May 22, 2014 (Red-Purple Bypass Project) to share information and gather early input from interested citizens.

Early public outreach will continue through the summer of 2014. During the fall of 2014, CTA will be conducting environmental analyses for these projects; results of these analyses will be presented at public hearings tentatively scheduled for the spring of 2015. At that time, CTA Government and Community Relations staff will be in contact with your organization to provide updated information on these projects and the scheduled public hearings.

As these projects develop, we encourage your continued participation and input. Project updates will be provided periodically through the project email distribution list and on the project website at transitchicago.com/rpmproject. You may also request information or provide your comments at any time by contacting:

Chicago Transit Authority
Planning, 10th Floor
Attn: RPM Program
567 W. Lake Street
Chicago, IL 60661-1465

or e-mailing RPM@transitchicago.com.

If you have any questions or would like to discuss either of these projects further, please do not hesitate to contact Jeff Wilson (business card enclosed) or myself through the project email address.

Sincerely,

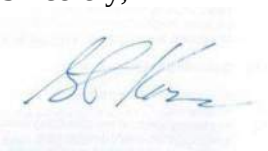

Steve Hands
Project Manager
CTA Planning

EDGEWATER CHAMBER OF COMMERCE

1210 W. Rosedale Ave.
Chicago, IL 60660
Phone: 773-561-6000
Fax: 773-561-8584
info@edgewater.org
www.edgewater.org

Chair
Brian Koester
Bark Bark Club

Executive Director
Katrina Balog

Executive Vice Chair
Dave Frederickson
State Farm Insurance

Secretary
Mike Khoury
Castle Food and Liquors

Treasurer
Patricia Alvino
Alvino and Associates

Jennifer Clark
Loyola University Chicago

Derek DeLapp
Edgewater Athletic Club

Tim Harrington
Barr Funeral Home

Dr. Leslie Eldridge
The Breakers

Barclay Welch
Ansonia Properties

Tom Welch
T. Welch Consulting

July 16, 2014

Michael McLaughlin
Vice President, Planning and Federal Affairs
567 West Lake Street
Chicago, Illinois 60661

Dear Mr. McLaughlin,

The Red Line is Chicago's busiest transit line and one of the busiest in the country. The number of riders along the corridor is growing, with rush hour ridership increasing 40 percent in the past five years.

The Red Purple Modernization Project, which will rebuild the stations and tracks at Lawrence, Argyle and Berwyn and Bryn Mawr, is an important step to meeting future capacity needs. The business districts at each of the stations and the surrounding area rely on customers being able to access their stores from the Red Line.

Due to the vital part the Red Line plays in the health of the business districts in the Edgewater neighborhood, the Edgewater Chamber of Commerce supports the Red Purple Modernization project.

Improvements in service at the Red Line stations will allow more people to take advantage of mass transit, resulting in more customers in the surrounding business districts. Increase in property values and potential new transit oriented development will bring more economic activity to the Edgewater neighborhood.

We look forward to working with the CTA and the Edgewater business community throughout the planning and construction of the Red Purple Modernization Project.

Sincerely,

Brian Koester

Brian Koester
Chair

Cc: Alderman Harry Osterman

CHICAGO TRANSIT AUTHORIT

567 West Lake Street
Chicago, Illinois 60661-1498
TEL 312 664-7200
www.transitchicago.com

July 1, 2014

Ms. Trinette Johnson
Edgewater Development Corporation
1106-08 West Bryn Mawr Avenue
Chicago, IL 60660

Re: CTA Red and Purple Modernization Program, Phase One Projects

Dear Ms. Johnson*:*

Thank you for allowing the CTA to meet with your organization recently to discuss the Red and Purple Modernization (RPM) Program Phase One projects. Over the last few months, CTA has been conducting public and community outreach with your organization and other interested community members to provide information on these exciting projects and solicit early feedback to help inform the development of these projects. The RPM Program is a major initiative that will completely rebuild the northern portion of the Red Line from Belmont to Howard station and the Purple Line, which extends to Linden station in Wilmette. The RPM program's goals include modernizing the infrastructure and expanding capacity on Chicago's busiest rail line. A massive, multi-stage program, RPM is proposed to be completed in phases. The Phase One improvements currently proposed consist of two main projects:

- **The Red-Purple Bypass Project** would construct a new bypass north of the Belmont station to expand capacity and increase train speed where the Red, Purple, and Brown lines all intersect.
- **The Lawrence to Bryn Mawr Modernization Project** would expand, modernize and add Americans with Disabilities Act (ADA) access (including elevators) to the Lawrence, Argyle, Berwyn, and Bryn Mawr stations. The project also includes fully modernizing the 90+ year old track infrastructure from Leland Avenue on the south to approximately Ardmore Avenue on the north.

Phase One will also include corridor signal improvements from approximately Belmont to Granville stations as well as continued interim improvements to track and structures from the Linden station to Belmont station.

In addition to these smaller focused community group meetings, public open house meetings were held for each project on May 21, 2014 (Lawrence to Bryn Mawr Modernization Project) and May 22, 2014 (Red-Purple Bypass Project) to share information and gather early input from interested citizens.

Early public outreach will continue through the summer of 2014. During the fall of 2014, CTA will be conducting environmental analyses for these projects; results of these analyses will be presented at public hearings tentatively scheduled for the spring of 2015. At that time, CTA Government and Community Relations staff will be in contact with your organization to provide updated information on these projects and the scheduled public hearings.

As these projects develop, we encourage your continued participation and input. Project updates will be provided periodically through the project email distribution list and on the project website at transitchicago.com/rpmproject. You may also request information or provide your comments at any time by contacting:

Chicago Transit Authority
Planning, 10th Floor
Attn: RPM Program
567 W. Lake Street
Chicago, IL 60661-1465

or e-mailing RPM@transitchicago.com.

If you have any questions or would like to discuss either of these projects further, please do not hesitate to contact Jeff Wilson (business card enclosed) or myself through the project email address.

Sincerely,

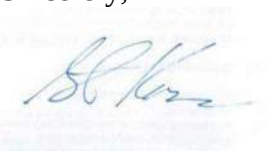

Steve Hands
Project Manager
CTA Planning

CHICAGO TRANSIT AUTHORIT

567 West Lake Street
Chicago, Illinois 60661-1498
TEL 312 664-7200
www.transitchicago.com

July 1, 2014

Ms. Anne Comeau
Edgewater Environmental Sustainability Project
C/o 48th Ward Offices 5533 N. Broadway Street
Chicago, IL 60640

Re: CTA Red and Purple Modernization Program, Phase One Projects

Dear Ms. Comeau:

Thank you for allowing the CTA to meet with your organization recently to discuss the Red and Purple Modernization (RPM) Program Phase One projects. Over the last few months, CTA has been conducting public and community outreach with your organization and other interested community members to provide information on these exciting projects and solicit early feedback to help inform the development of these projects. The RPM Program is a major initiative that will completely rebuild the northern portion of the Red Line from Belmont to Howard station and the Purple Line, which extends to Linden station in Wilmette. The RPM program's goals include modernizing the infrastructure and expanding capacity on Chicago's busiest rail line. A massive, multi-stage program, RPM is proposed to be completed in phases. The Phase One improvements currently proposed consist of two main projects:

- **The Red-Purple Bypass Project** would construct a new bypass north of the Belmont station to expand capacity and increase train speed where the Red, Purple, and Brown lines all intersect.
- **The Lawrence to Bryn Mawr Modernization Project** would expand, modernize and add Americans with Disabilities Act (ADA) access (including elevators) to the Lawrence, Argyle, Berwyn, and Bryn Mawr stations. The project also includes fully modernizing the 90+ year old track infrastructure from Leland Avenue on the south to approximately Ardmore Avenue on the north.

Phase One will also include corridor signal improvements from approximately Belmont to Granville stations as well as continued interim improvements to track and structures from the Linden station to Belmont station.

In addition to these smaller focused community group meetings, public open house meetings were held for each project on May 21, 2014 (Lawrence to Bryn Mawr Modernization Project) and May 22, 2014 (Red-Purple Bypass Project) to share information and gather early input from interested citizens.

Early public outreach will continue through the summer of 2014. During the fall of 2014, CTA will be conducting environmental analyses for these projects; results of these analyses will be presented at public hearings tentatively scheduled for the spring of 2015. At that time, CTA Government and Community Relations staff will be in contact with your organization to provide updated information on these projects and the scheduled public hearings.

As these projects develop, we encourage your continued participation and input. Project updates will be provided periodically through the project email distribution list and on the project website at transitchicago.com/rpmproject. You may also request information or provide your comments at any time by contacting:

Chicago Transit Authority
Planning, 10th Floor
Attn: RPM Program
567 W. Lake Street
Chicago, IL 60661-1465

or e-mailing RPM@transitchicago.com.

If you have any questions or would like to discuss either of these projects further, please do not hesitate to contact Jeff Wilson (business card enclosed) or myself through the project email address.

Sincerely,

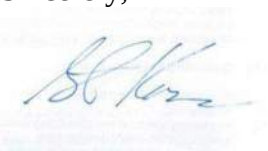

Steve Hands
Project Manager
CTA Planning

CHICAGO TRANSIT AUTHORITY

567 West Lake Street
Chicago, Illinois 60661-1498
TEL 312 664-7200
www.transitchicago.com

July 1, 2014

Mr. David Filer
North Shore Spanish Baptist Church
5158 N. Nagle Avenue
Chicago, Illinois 60630

Re: CTA Red and Purple Modernization Program, Phase One Projects

Dear Mr. Filer:

Over the last few months, CTA has been conducting public and community outreach regarding the Red and Purple Modernization (RPM) Program Phase One projects. This major initiative will completely rebuild the northern portion of the Red Line from Belmont to Howard station and the Purple Line, which extends to Linden station in Wilmette. The RPM program's goals include modernizing the infrastructure and expanding capacity on Chicago's busiest rail line. RPM is a massive, multi-stage program that is scheduled to be completed in phases. The Phase One improvements currently proposed consist of two main projects:

- **The Red-Purple Bypass Project** would construct a new bypass north of the Belmont station to expand capacity and increase train speed where the Red, Purple, and Brown lines all intersect.
- **The Lawrence to Bryn Mawr Modernization Project** would expand, modernize and add Americans with Disabilities Act (ADA) access (including elevators) to the Lawrence, Argyle, Berwyn, and Bryn Mawr stations. The project also includes fully modernizing the 90+ year old track infrastructure from Leland Avenue on the south to approximately Ardmore Avenue on the north.

Phase One will also include corridor signal improvements from approximately Belmont to Granville stations as well as continued interim improvements to track and structures from the Linden station to Belmont station.

Public open house meetings were held for each project on May 21, 2014 (Lawrence to Bryn Mawr Modernization Project) and May 22, 2014 (Red-Purple Bypass Project) to share information and gather early input from interested citizens. In addition, a number of smaller

community meetings have been held at the request of interested community groups in each project area.

As part of this comprehensive outreach process, CTA Government and Community Relations staff have been in contact with your organization to provide information on the proposed Phase One improvement projects. Based on this outreach, we understand that your organization is not interested in a community group meeting at this time. Enclosed, please find project informational materials for your reference. Please note that we have added your organization to the project email distribution list to continue to keep you apprised of project developments as they occur.

Early public outreach will continue through the summer of 2014. Should you desire CTA to provide a formal presentation to your organization over the summer, please contact Jeff Wilson, Government and Community Relations Officer, at (312) 681-2712 or JWilson@transitchicago.com.

During the fall of 2014, CTA will be conducting environmental analyses for these projects; results of these analyses will be presented at public hearings tentatively scheduled for the spring of 2015. At that time, CTA Government and Community Relations staff will be in contact with your organization to provide information on these projects and the scheduled public hearings.

As these projects develop, we encourage your continued participation and input. Project updates will be provided periodically through the project email distribution list and on the project website at transitchicago.com/rpmproject. You may also request information or provide your comments at any time by contacting:

Chicago Transit Authority
Planning, 10th Floor
Attn: RPM Program
567 W. Lake Street
Chicago, IL 60661-1465

or e-mailing RPM@transitchicago.com.

If you have any questions or would like to discuss either of these projects further, please do not hesitate to contact Jeff Wilson or myself through the project email address.

Sincerely,

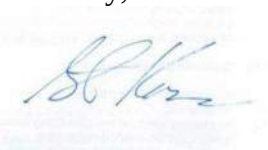

Steve Hands
Project Manager
CTA Planning

CHICAGO TRANSIT AUTHORITY

567 West Lake Street
Chicago, Illinois 60661-1498
TEL 312 664-7200
www.transitchicago.com

July 1, 2014

The Salvation Army
Metropolitan Division
5040 N. Pulaski Road
Chicago, IL 60630

Re: CTA Red and Purple Modernization Program, Phase One Projects

Dear Sir or Madam:

Over the last few months, CTA has been conducting public and community outreach regarding the Red and Purple Modernization (RPM) Program Phase One projects. This major initiative will completely rebuild the northern portion of the Red Line from Belmont to Howard station and the Purple Line, which extends to Linden station in Wilmette. The RPM program's goals include modernizing the infrastructure and expanding capacity on Chicago's busiest rail line. RPM is a massive, multi-stage program that is scheduled to be completed in phases. The Phase One improvements currently proposed consist of two main projects:

- **The Red-Purple Bypass Project** would construct a new bypass north of the Belmont station to expand capacity and increase train speed where the Red, Purple, and Brown lines all intersect.
- **The Lawrence to Bryn Mawr Modernization Project** would expand, modernize and add Americans with Disabilities Act (ADA) access (including elevators) to the Lawrence, Argyle, Berwyn, and Bryn Mawr stations. The project also includes fully modernizing the 90+ year old track infrastructure from Leland Avenue on the south to approximately Ardmore Avenue on the north.

Phase One will also include corridor signal improvements from approximately Belmont to Granville stations as well as continued interim improvements to track and structures from the Linden station to Belmont station.

Public open house meetings were held for each project on May 21, 2014 (Lawrence to Bryn Mawr Modernization Project) and May 22, 2014 (Red-Purple Bypass Project) to share information and gather early input from interested citizens. In addition, a number of smaller

community meetings have been held at the request of interested community groups in each project area.

As part of this comprehensive outreach process, CTA Government and Community Relations staff have been in contact with your organization to provide information on the proposed Phase One improvement projects. Based on this outreach, we understand that your organization is not interested in a community group meeting at this time. Enclosed, please find project informational materials for your reference. Please note that we have added your organization to the project email distribution list to continue to keep you apprised of project developments as they occur.

Early public outreach will continue through the summer of 2014. Should you desire CTA to provide a formal presentation to your organization over the summer, please contact Jeff Wilson, Government and Community Relations Officer, at (312) 681-2712 or JWilson@transitchicago.com.

During the fall of 2014, CTA will be conducting environmental analyses for these projects; results of these analyses will be presented at public hearings tentatively scheduled for the spring of 2015. At that time, CTA Government and Community Relations staff will be in contact with your organization to provide information on these projects and the scheduled public hearings.

As these projects develop, we encourage your continued participation and input. Project updates will be provided periodically through the project email distribution list and on the project website at transitchicago.com/rpmproject. You may also request information or provide your comments at any time by contacting:

Chicago Transit Authority
Planning, 10th Floor
Attn: RPM Program
567 W. Lake Street
Chicago, IL 60661-1465

or e-mailing RPM@transitchicago.com.

If you have any questions or would like to discuss either of these projects further, please do not hesitate to contact Jeff Wilson or myself through the project email address.

Sincerely,

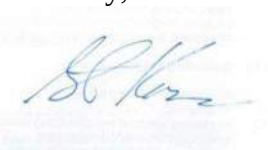

Steve Hands
Project Manager
CTA Planning

CHICAGO TRANSIT AUTHORIT

567 West Lake Street
Chicago, Illinois 60661-1498
TEL 312 664-7200
www.transitchicago.com

July 1, 2014

Ms. San O., MSW
South-East Asian Center
5120 N. Broadway Street
Chicago, IL 60640

Re: CTA Red and Purple Modernization Program, Phase One Projects

Dear Ms. San O.*:*

Thank you for allowing the CTA to meet with your organization recently to discuss the Red and Purple Modernization (RPM) Program Phase One projects. Over the last few months, CTA has been conducting public and community outreach with your organization and other interested community members to provide information on these exciting projects and solicit early feedback to help inform the development of these projects. The RPM Program is a major initiative that will completely rebuild the northern portion of the Red Line from Belmont to Howard station and the Purple Line, which extends to Linden station in Wilmette. The RPM program's goals include modernizing the infrastructure and expanding capacity on Chicago's busiest rail line. A massive, multi-stage program, RPM is proposed to be completed in phases. The Phase One improvements currently proposed consist of two main projects:

- **The Red-Purple Bypass Project** would construct a new bypass north of the Belmont station to expand capacity and increase train speed where the Red, Purple, and Brown lines all intersect.
- **The Lawrence to Bryn Mawr Modernization Project** would expand, modernize and add Americans with Disabilities Act (ADA) access (including elevators) to the Lawrence, Argyle, Berwyn, and Bryn Mawr stations. The project also includes fully modernizing the 90+ year old track infrastructure from Leland Avenue on the south to approximately Ardmore Avenue on the north.

Phase One will also include corridor signal improvements from approximately Belmont to Granville stations as well as continued interim improvements to track and structures from the Linden station to Belmont station.

In addition to these smaller focused community group meetings, public open house meetings were held for each project on May 21, 2014 (Lawrence to Bryn Mawr Modernization Project) and May 22, 2014 (Red-Purple Bypass Project) to share information and gather early input from interested citizens.

Early public outreach will continue through the summer of 2014. During the fall of 2014, CTA will be conducting environmental analyses for these projects; results of these analyses will be presented at public hearings tentatively scheduled for the spring of 2015. At that time, CTA Government and Community Relations staff will be in contact with your organization to provide updated information on these projects and the scheduled public hearings.

As these projects develop, we encourage your continued participation and input. Project updates will be provided periodically through the project email distribution list and on the project website at transitchicago.com/rpmproject. You may also request information or provide your comments at any time by contacting:

Chicago Transit Authority
Planning, 10th Floor
Attn: RPM Program
567 W. Lake Street
Chicago, IL 60661-1465

or e-mailing RPM@transitchicago.com.

If you have any questions or would like to discuss either of these projects further, please do not hesitate to contact Jeff Wilson (business card enclosed) or myself through the project email address.

Sincerely,

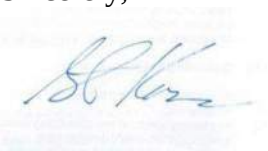

Steve Hands
Project Manager
CTA Planning

CHICAGO TRANSIT AUTHORITY

567 West Lake Street
Chicago, Illinois 60661-1498
TEL 312 664-7200
www.transitchicago.com

July 1, 2014

Uptown Chicago Commission
937 West Lakeside Place
Chicago, IL 60640

Re: CTA Red and Purple Modernization Program, Phase One Projects

Dear Sir or Madam:

Over the last few months, CTA has been conducting public and community outreach regarding the Red and Purple Modernization (RPM) Program Phase One projects. This major initiative will completely rebuild the northern portion of the Red Line from Belmont to Howard station and the Purple Line, which extends to Linden station in Wilmette. The RPM program's goals include modernizing the infrastructure and expanding capacity on Chicago's busiest rail line. RPM is a massive, multi-stage program that is scheduled to be completed in phases. The Phase One improvements currently proposed consist of two main projects:

- **The Red-Purple Bypass Project** would construct a new bypass north of the Belmont station to expand capacity and increase train speed where the Red, Purple, and Brown lines all intersect.
- **The Lawrence to Bryn Mawr Modernization Project** would expand, modernize and add Americans with Disabilities Act (ADA) access (including elevators) to the Lawrence, Argyle, Berwyn, and Bryn Mawr stations. The project also includes fully modernizing the 90+ year old track infrastructure from Leland Avenue on the south to approximately Ardmore Avenue on the north.

Phase One will also include corridor signal improvements from approximately Belmont to Granville stations as well as continued interim improvements to track and structures from the Linden station to Belmont station.

Public open house meetings were held for each project on May 21, 2014 (Lawrence to Bryn Mawr Modernization Project) and May 22, 2014 (Red-Purple Bypass Project) to share information and gather early input from interested citizens. In addition, a number of smaller

community meetings have been held at the request of interested community groups in each project area.

As part of this comprehensive outreach process, CTA Government and Community Relations staff have been in contact with your organization to provide information on the proposed Phase One improvement projects. Based on this outreach, we understand that your organization is not interested in a community group meeting at this time. Enclosed, please find project informational materials for your reference. Please note that we have added your organization to the project email distribution list to continue to keep you apprised of project developments as they occur.

Early public outreach will continue through the summer of 2014. Should you desire CTA to provide a formal presentation to your organization over the summer, please contact Jeff Wilson, Government and Community Relations Officer, at (312) 681-2712 or JWilson@transitchicago.com.

During the fall of 2014, CTA will be conducting environmental analyses for these projects; results of these analyses will be presented at public hearings tentatively scheduled for the spring of 2015. At that time, CTA Government and Community Relations staff will be in contact with your organization to provide information on these projects and the scheduled public hearings.

As these projects develop, we encourage your continued participation and input. Project updates will be provided periodically through the project email distribution list and on the project website at transitchicago.com/rpmproject. You may also request information or provide your comments at any time by contacting:

Chicago Transit Authority
Planning, 10th Floor
Attn: RPM Program
567 W. Lake Street
Chicago, IL 60661-1465

or e-mailing RPM@transitchicago.com.

If you have any questions or would like to discuss either of these projects further, please do not hesitate to contact Jeff Wilson or myself through the project email address.

Sincerely,

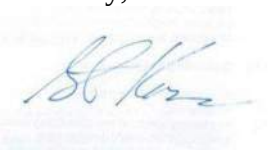

Steve Hands
Project Manager
CTA Planning

CHICAGO TRANSIT AUTHORIT

567 West Lake Street
Chicago, Illinois 60661-1498
TEL 312 664-7200
www.transitchicago.com

July 1, 2014

Ms. Alyssa Berman
Uptown United
4753 N. Broadway Street, Suite 822
Chicago, IL 60640

Re: CTA Red and Purple Modernization Program, Phase One Projects

Dear Ms. Berman:

Thank you for allowing the CTA to meet with your organization recently to discuss the Red and Purple Modernization (RPM) Program Phase One projects. Over the last few months, CTA has been conducting public and community outreach with your organization and other interested community members to provide information on these exciting projects and solicit early feedback to help inform the development of these projects. The RPM Program is a major initiative that will completely rebuild the northern portion of the Red Line from Belmont to Howard station and the Purple Line, which extends to Linden station in Wilmette. The RPM program's goals include modernizing the infrastructure and expanding capacity on Chicago's busiest rail line. A massive, multi-stage program, RPM is proposed to be completed in phases. The Phase One improvements currently proposed consist of two main projects:

- **The Red-Purple Bypass Project** would construct a new bypass north of the Belmont station to expand capacity and increase train speed where the Red, Purple, and Brown lines all intersect.
- **The Lawrence to Bryn Mawr Modernization Project** would expand, modernize and add Americans with Disabilities Act (ADA) access (including elevators) to the Lawrence, Argyle, Berwyn, and Bryn Mawr stations. The project also includes fully modernizing the 90+ year old track infrastructure from Leland Avenue on the south to approximately Ardmore Avenue on the north.

Phase One will also include corridor signal improvements from approximately Belmont to Granville stations as well as continued interim improvements to track and structures from the Linden station to Belmont station.

In addition to these smaller focused community group meetings, public open house meetings were held for each project on May 21, 2014 (Lawrence to Bryn Mawr Modernization Project) and May 22, 2014 (Red-Purple Bypass Project) to share information and gather early input from interested citizens.

Early public outreach will continue through the summer of 2014. During the fall of 2014, CTA will be conducting environmental analyses for these projects; results of these analyses will be presented at public hearings tentatively scheduled for the spring of 2015. At that time, CTA Government and Community Relations staff will be in contact with your organization to provide updated information on these projects and the scheduled public hearings.

As these projects develop, we encourage your continued participation and input. Project updates will be provided periodically through the project email distribution list and on the project website at transitchicago.com/rpmproject. You may also request information or provide your comments at any time by contacting:

Chicago Transit Authority
Planning, 10th Floor
Attn: RPM Program
567 W. Lake Street
Chicago, IL 60661-1465

or e-mailing RPM@transitchicago.com.

If you have any questions or would like to discuss either of these projects further, please do not hesitate to contact Jeff Wilson (business card enclosed) or myself through the project email address.

Sincerely,

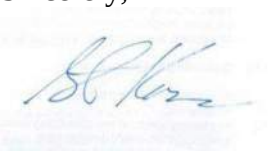

Steve Hands
Project Manager
CTA Planning

CHICAGO TRANSIT AUTHORITY

567 West Lake Street
Chicago, Illinois 60661-1498
TEL 312 664-7200
www.transitchicago.com

July 1, 2014

Mr. Paul Luu
Vietnamese Association of Illinois
5110 N Broadway Street
Chicago, IL 60640

Re: CTA Red and Purple Modernization Program, Phase One Projects

Dear Mr. Luu:

Over the last few months, CTA has been conducting public and community outreach regarding the Red and Purple Modernization (RPM) Program Phase One projects. This major initiative will completely rebuild the northern portion of the Red Line from Belmont to Howard station and the Purple Line, which extends to Linden station in Wilmette. The RPM program's goals include modernizing the infrastructure and expanding capacity on Chicago's busiest rail line. RPM is a massive, multi-stage program that is scheduled to be completed in phases. The Phase One improvements currently proposed consist of two main projects:

- **The Red-Purple Bypass Project** would construct a new bypass north of the Belmont station to expand capacity and increase train speed where the Red, Purple, and Brown lines all intersect.
- **The Lawrence to Bryn Mawr Modernization Project** would expand, modernize and add Americans with Disabilities Act (ADA) access (including elevators) to the Lawrence, Argyle, Berwyn, and Bryn Mawr stations. The project also includes fully modernizing the 90+ year old track infrastructure from Leland Avenue on the south to approximately Ardmore Avenue on the north.

Phase One will also include corridor signal improvements from approximately Belmont to Granville stations as well as continued interim improvements to track and structures from the Linden station to Belmont station.

Public open house meetings were held for each project on May 21, 2014 (Lawrence to Bryn Mawr Modernization Project) and May 22, 2014 (Red-Purple Bypass Project) to share information and gather early input from interested citizens. In addition, a number of smaller

community meetings have been held at the request of interested community groups in each project area.

As part of this comprehensive outreach process, CTA Government and Community Relations staff have been in contact with your organization to provide information on the proposed Phase One improvement projects. Based on this outreach, we understand that your organization is not interested in a community group meeting at this time. Enclosed, please find project informational materials for your reference. Please note that we have added your organization to the project email distribution list to continue to keep you apprised of project developments as they occur.

Early public outreach will continue through the summer of 2014. Should you desire CTA to provide a formal presentation to your organization over the summer, please contact Jeff Wilson, Government and Community Relations Officer, at (312) 681-2712 or JWilson@transitchicago.com.

During the fall of 2014, CTA will be conducting environmental analyses for these projects; results of these analyses will be presented at public hearings tentatively scheduled for the spring of 2015. At that time, CTA Government and Community Relations staff will be in contact with your organization to provide information on these projects and the scheduled public hearings.

As these projects develop, we encourage your continued participation and input. Project updates will be provided periodically through the project email distribution list and on the project website at transitchicago.com/rpmproject. You may also request information or provide your comments at any time by contacting:

Chicago Transit Authority
Planning, 10th Floor
Attn: RPM Program
567 W. Lake Street
Chicago, IL 60661-1465

or e-mailing RPM@transitchicago.com.

If you have any questions or would like to discuss either of these projects further, please do not hesitate to contact Jeff Wilson or myself through the project email address.

Sincerely,

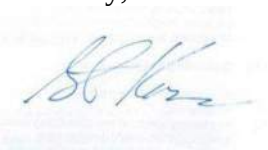

Steve Hands
Project Manager
CTA Planning

Attachment C
Spring 2014 Meeting Notes and Supporting Information

Meeting Summary

Date: Tuesday, April 29, 2014

Meeting: CTA with Uptown United

Meeting Purpose: CTA to share proposed RPM Phase One improvements and identify areas of community concern

Present:
Alyssa Berman-Cutler, Uptown United
Steve Hands, Chicago Transit Authority
Jeff Wilson, Chicago Transit Authority
Jenifer Palmer, CWC Transit Group

Time: 9:00 am to 10:00 am

Location: Uptown United, 4753 N. Broadway Street, Suite 822, Chicago, IL

Presentation Highlights
CTA staff provided and overview of the Red and Purple Modernization Program (RPM) and the proposed Phase One projects: Lawrence to Bryn Mawr Modernization and the Red-Purple Bypass. Representatives from the CTA discussed:

- **RPM Program Overview**
  The RPM Program is a 9.6-mile corridor wide improvement and modernization of aging track, structures and stations on one of Chicago's heaviest traveled lines, accounting for one in every five CTA train rides. RPM is one part of CTA's overall Red Ahead Program, a comprehensive initiative for maintaining, modernizing and expanding Chicago's most traveled line. The overall goals of RPM are to expand capacity, speed service, improve accessibility, modernize the existing system, thereby supporting continued economic development in the corridor and improving customer service. CTA is pursuing a wide range of local, state and federal sources to fund the RPM program. The RPM Phase One projects are estimated to cost approximately $1.7B and these projects are currently listed as the first and only eligible "core capacity" expansion projects in the nation, a new federal funding source identified in the most recent update of the national transportation bill (MAP-21).

- **RPM Phase One**
  A massive, multi-stage program, RPM is proposed to be completed in phases to provide the greatest amount of capacity improvements in a time expected by the public who relies on this line for meeting their travel needs. Phase One is proposed to include construction of a Red-Purple Bypass just north of Belmont Station to eliminate delays where the Red, Purple and Brown lines all intersect. This is a major bottleneck in the CTA system, and will allow for reduction in delay and enhancement of core capacity on all three lines. The second project in Phase One includes rebuilding four aging stations from Lawrence to Bryn Mawr and rebuilding all tracks, support structures, bridges and viaducts between Leland Avenue and Hollywood Avenue. The new stations would resolve a 2+ mile gap in ADA accessible stations along the rail line by widening stations and providing modern amenities, and would significantly improve train speeds and service reliability. Interim improvements to tracks and signal systems throughout the RPM corridor are also planned to complement these two major projects.

- **CTA is preparing an Environmental Assessment (EA)**
  CTA has been evaluating the project alternatives as part of the overall RPM vision and is beginning the environmental assessment (EA) to evaluate the potential positive and negative environmental impacts of construction and operation of each Phase One project. Information from the assessments along with public input will help to shape the project design and will determine any appropriate mitigation measures to reduce or eliminated potential negative impacts. Once the CTA completes the Draft EA, a public hearing will be held (tentatively in Spring 2015) to share the findings of the EA. This early community outreach has been planned to provide an early and continuous outreach process for obtaining community feedback throughout the process.

Questions and Comments from Meeting Participants

- Discussion ensued concerning potential project displacements, including constructive use of parking lots near the Lawrence station as well as the need to take the Sun Center Plaza to accommodate the track realignment on the west end. CTA staff noted that for the majority of the Lawrence to Bryn Mawr Modernization project, alley spanning on the east side was identified to minimize impacts to adjacent properties along the corridor. At Lawrence, west side alignment was chosen to avoid impacts to the historic Aragon Ballroom along the east side of the existing track.
- Discussion ensued regarding station improvements and conditions through construction. While exact station closure timeframes are not yet known, continued access during any station closure would be provided through the planned newly constructed Wilson Station.
- It was noted that the Alderman's office, City of Chicago, and Chicago Department of Transportation are all working on plans in the Lawrence area and Ms. Berman-Cutler requested that CTA continue to work with these entities to coordinate plans for economic development.

Follow Ups

- Project materials, including handouts and flyers about the open house meetings planned for the RPM Phase One projects were provided to get the word out about this project and pass along information to community group constituents.

- CTA will continue to work with community groups through the environmental analysis process and into the design, and will be working through Government and Community Relations staff to provide updates on project development to community groups throughout project development. The RPM project website and email list are also being updated through this process and CTA encourages community group members to sign up for this list.

.

Meeting Summary

Date: Monday, May 5, 2014

Meeting: CTA with Asian Human Services

Meeting Purpose: CTA to share proposed RPM Phase One improvements and identify areas of community concern

Present:
Pam Branson, Asian Human Services
Jeff Wilson, Chicago Transit Authority
Jenifer Palmer, CWC Transit Group

Time: 10:00 am to 11:00 am

Location: Asian Human Services, 4753 N. Broadway Street, Suite 600, Chicago, IL

Presentation Highlights
CTA staff provided and overview of the Red and Purple Modernization Program (RPM) and the proposed Phase One projects: Lawrence to Bryn Mawr Modernization and the Red-Purple Bypass. Representatives from the CTA discussed:

- **RPM Program Overview**
  The RPM Program is a 9.6-mile corridor wide improvement and modernization of aging track, structures and stations on one of Chicago's heaviest traveled lines, accounting for one in every five CTA train rides. RPM is one part of CTA's overall Red Ahead Program, a comprehensive initiative for maintaining, modernizing and expanding Chicago's most traveled line. The overall goals of RPM are to expand capacity, speed service, improve accessibility, modernize the existing system, thereby supporting continued economic development in the corridor and improving customer service. CTA is pursuing a wide range of local, state and federal sources to fund the RPM program. The RPM Phase One projects are estimated to cost approximately $1.7B and these projects are currently listed as the first and only eligible "core capacity" expansion projects in the nation, a new federal funding source identified in the most recent update of the national transportation bill (MAP-21).

- **RPM Phase One**
  A massive, multi-stage program, RPM is proposed to be completed in phases to provide the greatest amount of capacity improvements in a time expected by the public who relies on this line for meeting their travel needs. Phase One is proposed to include construction of a Red-Purple Bypass just north of Belmont Station to eliminate delays where the Red, Purple and Brown lines all intersect. This is a major bottleneck in the CTA system, and will allow for reduction in delay and enhancement of core capacity on all three lines. The second project in Phase One includes rebuilding four aging stations from Lawrence to Bryn Mawr and rebuilding all tracks, support structures, bridges and viaducts between Leland Avenue and Hollywood Avenue. The new stations would resolve a 2+ mile gap in ADA accessible stations along the rail line by widening stations and providing modern amenities, and would significantly improve train speeds and service reliability. Interim improvements to tracks and signal systems throughout the RPM corridor are also planned to complement these two major projects.

- **CTA is preparing an Environmental Assessment (EA)**
  CTA has been evaluating the project alternatives as part of the overall RPM vision and is beginning the environmental assessment (EA) to evaluate the potential positive and negative environmental impacts of construction and operation of each Phase One project. Information from the assessments along with public input will help to shape the project design and will determine any appropriate mitigation measures to reduce or eliminated potential negative impacts. Once the CTA completes the Draft EA, a public hearing will be held (tentatively in Spring 2015) to share the findings of the EA. This early community outreach has been planned to provide an early and continuous outreach process for obtaining community feedback throughout the process.

Questions and Comments from Meeting Participants

- CTA staff went over potential impacts from the project, including displacements anticipated, noise impacts and design options available, and construction impacts including station closures that will be needed at different times. The project involves modernization, not just temporary interim improvements that have been done in the past, which will ensure a long term solution for providing service in the corridor and minimize continual maintenance to just keep the rail line and stations operable and safe.
- Discussion ensured about amenities to be provided through the stations improvements. A number of Asian Human Services constituents and staff ride the CTA and would be very excited to have greater accessibility, lighting and other amenities, particularly at the Lawrence Station. Improving service speed and reliability is also desirable to make the Red Line a viable option.
- Asian Human Services appreciated CTA taking the time to go over the project details and will post information on the upcoming public open houses to encourage attendance. CTA noted that they will be added to the project email list to continue to obtain information as the project develops. Government and Community Relations staff will also continue to follow up to community groups as

the project develops, particularly prior to service changes or stations closures so that community members continue to be apprised of impacts.

Follow Ups

- Project materials, including handouts and flyers about the open house meetings planned for the RPM Phase One projects were provided to get the word out about this project and pass along information to community group constituents.

- CTA will continue to work with community groups through the environmental analysis process and into the design, and will be working through Government and Community Relations staff to provide updates on project development to community groups throughout project development. The RPM project website and email list are also being updated through this process and CTA encourages community group members to sign up for this list.

.

Meeting Summary

Date: Friday, May 9, 2014

Meeting: CTA with 48th Ward Business Owners

Meeting Purpose: CTA to share proposed RPM Phase One improvements and identify areas of community concern

Time: 9:00 am to 11:00 am

Location: Nookie's Restaurant, 1100 W. Bryn Mawr Avenue, Chicago, IL

Presentation Highlights
At the request of the Alderman's office, CTA staff were present to provide an overview of the RPM Phase One improvements planned as part of an overall business owner update meeting which also addressed upcoming City water projects and other matters of business concerns in the community:

- **RPM Program Overview**
  The RPM Program is a 9.6-mile corridor wide improvement and modernization of aging track, structures and stations on one of Chicago's heaviest traveled lines, accounting for one in every five CTA train rides. RPM is one part of CTA's overall Red Ahead Program, a comprehensive initiative for maintaining, modernizing, and expanding Chicago's most traveled line. The overall goals of RPM are to expand capacity, speed service, improve accessibility, modernize the existing system, thereby supporting continued economic development in the corridor and improving customer service. CTA is pursuing a wide range of local, state, and federal sources to fund the RPM program. The RPM Phase One projects are estimated to cost approximately $1.7B and these projects are currently listed as the first and only eligible "core capacity" expansion projects in the nation, a new federal funding source identified in the most recent update of the national transportation bill (MAP-21).

- **RPM Phase One**
  A massive, multi-stage program, RPM is proposed to be completed in phases to provide the greatest amount of capacity improvements in a time expected by the public who relies on this line for meeting their travel needs. Phase One is proposed to include construction of a Red-Purple Bypass just north of Belmont Station to eliminate delays where the Red, Purple and Brown lines all intersect.

This is a major bottleneck in the CTA system, and will allow for reduction in delay and enhancement of core capacity on all three lines. The second project in Phase One includes rebuilding four aging stations from Lawrence to Bryn Mawr and rebuilding all tracks, support structures, bridges and viaducts between Leland Avenue and Hollywood Avenue. The new stations would resolve a 2+ mile gap in ADA accessible stations along the rail line by widening stations and providing modern amenities, and would significantly improve train speeds and service reliability. Interim improvements to tracks and signal systems throughout the RPM corridor are also planned to complement these two major projects.

- CTA is preparing an Environmental Assessment
  CTA has been evaluating the project alternatives as part of the overall RPM vision and is beginning the environmental assessment (EA) to evaluate the potential positive and negative environmental impacts of construction and operation of each Phase One project. Information from the assessments along with public input will help to shape the project design and will determine any appropriate mitigation measures to reduce or eliminated potential negative impacts. Once the CTA completes the Draft EA, a public hearing will be held (tentatively in Spring 2015) to share the findings of the EA. This early community outreach has been planned to provide an early and continuous outreach process for obtaining community feedback throughout the process.

Questions and Comments from Meeting Participants

- Participants were excited about improvements to ADA accessibility at the station and to learn that an auxiliary entrance would be provided at the Byrn Mawr station at Hollywood Avenue. There is a desire for both up and down escalators at the station for additional accessibility and amenities. Attendees liked the idea of removal of existing piers that block access crossing the street at the existing station and are impediments to sight lines and access for existing local business.
- Some attendees asked questions about noise mitigation and design options. One question concerned whether it was possible to enclose the entire line to reduce noise. CTA will consider a number of noise mitigation options to reduce noise and vibration in the corridor, including things like noise walls as are found at Belmont station, and closed deck/welded rail options. However, enclosure of the entire track and trains is not desirable to passengers.
- Clarification between recent improvements to other stations in the RPM corridor and differences proposed as part of this project were requested. CTA noted that upgrades to the seven stations recently completed along the Red Line consisted of interim improvements, whereas the proposed RPM Phase One project is a complete modernization of the track, structures and stations which will enhance core capacity, service reliability, and customer comfort for years to come. This will mean less interim improvements needed in the future that could disrupt the community.
- Discussion ensued about station closures and business impacts. CTA will continue to work with the Alderman's office throughout this project to develop a marketing plan for construction impacts. This is of utmost importance to the

Alderman, and some of the elements implemented during the seven stations upgrades will also be used here to reduce impacts during construction.

Follow Ups

- Project materials, including factsheets, handouts and flyers about the open house meetings planned for the RPM Phase One projects were provided to get the word out about this project and pass along information to community group constituents.

- CTA will continue to work with the Alderman's office and community groups through the environmental analysis process and into the design, and will be working through Government and Community Relations staff to provide updates on project development to community groups throughout project development. The RPM project website and email list are also being updated through this process and CTA encourages community group members to sign up for this list.

Meeting Summary

Date: Friday, May 9, 2014

Meeting: CTA with Edgewater Chamber of Commerce

Meeting Purpose: CTA to share proposed RPM Phase One improvements and identify areas of community concern

Present:
Ally Brisbin, Edgewater Chamber of Commerce
Katrina Balog, Edgewater Chamber of Commerce
Mike McLaughlin, Chicago Transit Authority
Jeff Wilson, Chicago Transit Authority
Jenifer Palmer, CWC Transit Partners

Time: 2:00 pm to 3:00 pm

Location: Edgewater Chamber of Commerce, 1210 W. Rosedale Avenue, Chicago, IL

Presentation Highlights
CTA staff provided and overview of the Red and Purple Modernization Program (RPM) and the proposed Phase One projects: Lawrence to Bryn Mawr Modernization and the Red-Purple Bypass. Representatives from the CTA discussed:

- **RPM Program Overview**
  The RPM Program is a 9.6-mile corridor wide improvement and modernization of aging track, structures and stations on one of Chicago's heaviest traveled lines, accounting for one in every five CTA train rides. RPM is one part of CTA's overall Red Ahead Program, a comprehensive initiative for maintaining, modernizing and expanding Chicago's most traveled line. The overall goals of RPM are to expand capacity, speed service, improve accessibility, modernize the existing system, thereby supporting continued economic development in the corridor and improving customer service. CTA is pursuing a wide range of local, state and federal sources to fund the RPM program. The RPM Phase One projects are estimated to cost approximately $1.7B and these projects are currently listed as the first and only eligible "core capacity" expansion projects in the nation, a new federal funding source identified in the most recent update of the national transportation bill (MAP-21).

- **RPM Phase One**
  A massive, multi-stage program, RPM is proposed to be completed in phases to provide the greatest amount of capacity improvements in a time expected by the public who relies on this line for meeting their travel needs. Phase One is proposed to include construction of a Red-Purple Bypass just north of Belmont Station to eliminate delays where the Red, Purple and Brown lines all intersect. This is a major bottleneck in the CTA system, and will allow for reduction in delay and enhancement of core capacity on all three lines. The second project in Phase One includes rebuilding four aging stations from Lawrence to Bryn Mawr and rebuilding all tracks, support structures, bridges and viaducts between Leland Avenue and Hollywood Avenue. The new stations would resolve a 2+ mile gap in ADA accessible stations along the rail line by widening stations and providing modern amenities, and would significantly improve train speeds and service reliability. Interim improvements to tracks and signal systems throughout the RPM corridor are also planned to complement these two major projects.

- **CTA is preparing an Environmental Assessment (EA)**
  CTA has been evaluating the project alternatives as part of the overall RPM vision and is beginning the environmental assessment (EA) to evaluate the potential positive and negative environmental impacts of construction and operation of each Phase One project. Information from the assessments along with public input will help to shape the project design and will determine any appropriate mitigation measures to reduce or eliminated potential negative impacts. Once the CTA completes the Draft EA, a public hearing will be held (tentatively in Spring 2015) to share the findings of the EA. This early community outreach has been planned to provide an early and continuous outreach process for obtaining community feedback throughout the process.

Questions and Comments from Meeting Participants

- CTA went over potential impacts of the project, noting displacements required for either track realignment or construction staging in the Lawrence to Bryn Mawr Modernization project limits. Edgewater Chamber of Commerce understands the need for property acquisition and asked that CTA continue to work with the Alderman's office in coordinating those elements.
- Question arose regarding whether consolidation of the Thorndale station is planned. This is not included in the RPM Phase One improvements and station consolidations are not under consideration as part of the Phase One projects. Subsequent phases have not been identified at this time and consolidation is not being further considered at this time.
- Attendees were intrigued by the removal of existing piers at the stations, noting it would enhance safety for those attempting to cross the street. They asked that CTA continue to work on traffic calming and signage to ensure that crossings would be safe and accessible.
- Edgewater Chamber of Commerce appreciates CTA continuing to work through the Alderman's office, Edgewater Chamber of Commerce, and Edgewater Development Corporation as this project develops. Economic development is of

key importance in the community and these projects tend to support other plans within the community.

Follow Ups

- Project materials, including factsheets, handouts and flyers about the open house meetings planned for the RPM Phase One projects were provided to get the word out about this project and pass along information to community group constituents.

- CTA will continue to work with the Alderman's office and community groups through the environmental analysis process and into the design, and will be working through Government and Community Relations staff to provide updates on project development to community groups throughout project development. The RPM project website and email list are also being updated through this process and CTA encourages community group members to sign up for this list.

.

EDGEWATER
DEVELOPMENT
CORPORATION

Edgewater Development's Dealmakers

Wednesday May 14, 2014

AGENDA

8:00 a.m.	Registration and Networking
8:30 a.m.	Presentation
Welcome/Opening Remarks	Trinette Britt Johnson Executive Director,Edgewater Development Corp.
Speakers	Scott Saulsberry Regional VP, Whole Foods Market
	Tina Travlos Nihlean President, Edgewater Development Corporation
	Michael Nortman Principle, Crossroads Development Partners
	Dan Tausk Principle & VP Mid America Group
	Michael Palet Financial Advisor, Wells Fargo
	Steve Stone Retirement Advisor, July Business Services
	Paul Foley Board Member, Edgewater Development Corporation
9:00 a.m.	Networking
9:30 a.m. – 10:30 a.m.	Trolley Tour

Meeting Summary

Date: Wednesday, May 14, 2014

Meeting: CTA with Edgewater Development Corporation

Time: 8:30 am to 11:30 am

Location: LA Fitness, 6107 N. Broadway Street, Chicago, IL

Meeting Format: The Edgewater Development Corporation hosted an Edgewater Development Dealmakers event with business owners and potential property investors. A formal meeting with presentations on new and upcoming planned development plans within the community was conducted and a trolley tour followed. CTA staff were asked to provide a brief presentation of the RPM Phase One improvements planned within the Edgewater Community as part of a trolley tour for attendees.

Meeting Materials: As part of the packets and gift bags included at this event, CTA project materials and information on the upcoming RPM Phase One open houses was provided and referenced through the trolley tour. Attendees were made aware of the project website and email list to keep apprised of project details

Attachments: Dealmakers Event Agenda; No sign in sheet provided

Meeting Summary

Date: Wednesday, May 14, 2014

Meeting: CTA with Edgewater Environmental Sustainability Project

Meeting Purpose: CTA to share proposed RPM Phase One improvements and identify areas of community concern

Present:

Derick Anderson	Cathy Smith
Anne Comeau	Allen Stryczek
Helen Cameron	Tricia Van Eck
Leslie Dossey	Ginger Williams
Shani Jallah	Steve Hands, Chicago Transit Authority
Laura Kaliski	Erica Lindsay, Chicago Transit Authority
Mary Miro	Claudia Lea, CWC Transit Group
Tom Murphy	

Time: 9:00 am to 10:00 am

Location: 48th Ward Offices, 5533 N. Broadway Avenue, Chicago, IL

Presentation Highlights
CTA staff provided an overview of the Red and Purple Modernization Program (RPM) and the proposed Phase One projects: Lawrence to Bryn Mawr Modernization and the Red-Purple Bypass. Representatives from the CTA discussed:

- **RPM Program Overview**
  The RPM Program is a 9.6-mile corridor wide improvement and modernization of aging track, structures and stations on one of Chicago's heaviest traveled lines, accounting for one in every five CTA train rides. RPM is one part of CTA's overall Red Ahead Program, a comprehensive initiative for maintaining, modernizing and expanding Chicago's most traveled line. The overall goals of RPM are to expand capacity, speed service, improve accessibility, modernize the existing system, thereby supporting continued economic development in the corridor and improving customer service. CTA is pursuing a wide range of local, state and federal sources to fund the RPM program. The RPM Phase One projects are estimated to cost approximately $1.7B and these projects are currently listed as

the first and only eligible “core capacity” expansion projects in the nation, a new federal funding source identified in the most recent update of the national transportation bill (MAP-21).

- **RPM Phase One**
  A massive, multi-stage program, RPM is proposed to be completed in phases to provide the greatest amount of capacity improvements in a time expected by the public who relies on this line for meeting their travel needs. Phase One is proposed to include construction of a Red-Purple Bypass just north of Belmont Station to eliminate delays where the Red, Purple and Brown lines all intersect. This is a major bottleneck in the CTA system, and will allow for reduction in delay and enhancement of core capacity on all three lines. The second project in Phase One includes rebuilding four aging stations from Lawrence to Bryn Mawr and rebuilding all tracks, support structures, bridges and viaducts between Leland Avenue and Hollywood Avenue. The new stations would resolve a 2+ mile gap in ADA accessible stations along the rail line by widening stations and providing modern amenities, and would significantly improve train speeds and service reliability. Interim improvements to tracks and signal systems throughout the RPM corridor are also planned to complement these two major projects.

- **CTA is preparing an Environmental Assessment**
  CTA has been evaluating the project alternatives as part of the overall RPM vision and is beginning the environmental assessment (EA) to evaluate the potential positive and negative environmental impacts of construction and operation of each Phase One project. Information from the assessments along with public input will help to shape the project design and will determine any appropriate mitigation measures to reduce or eliminated potential negative impacts. Once the CTA completes the Draft EA, a public hearing will be held (tentatively in Spring 2015) to share the findings of the EA. This early community outreach has been planned to provide an early and continuous outreach process for obtaining community feedback throughout the process.

Questions and Comments from Meeting Participants

- CTA provided additional information on improvements planned to the viaducts that in many cases, are now over 80 years old. Retaining or removal of the embankment will be determined at a later stage of project development (design). CTA is working with the Alderman’s office and through community group outreach to obtain input on design.
- Some discussion ensued regarding operations of the Purple Line and any potential changes to stops. Ultimately, the RPM corridor vision would include additional stops at Wilson and Loyola stations which would help to supplement Red Line services and improve express service as well as capacity overall.
- Additional clarification was requested on why Thorndale station is not included in the Phase One project area. This station will be addressed as part of future phases of RPM; CTA wishes to move forward with the Phase One projects

identified as it allows the greatest amount of improvement while minimizing impacts to the overall community and travel needs in the corridor.

- Some discussion ensued regarding the alley spanning concept. Attendees were interested in understanding whether this would be open track structure under the alleys and whether lighting would be provided. Again, safety is the major concern.
- Attendees were interested in understanding funding for the project, including whether fares would be increased and where state or local matches would come from. CTA is currently working with state and local officials to secure funding. RPM is the first core capacity project in the nation, making it applicable for federal dollars.
- Some attendees asked about environmental impacts of removal of the embankment (if chosen) and any noise impacts to the improvements to the elevated structure. CTA will be conducting environmental analysis through the fall 2014 to answer these types of questions.
- Some attendees noted the desire from a sustainability perspective for incorporating natural features into the design of stations. Ideas included green roofs or gardens at stations, solar paneling, and/or drainage systems (specifically at Berwyn) where the embankment wall is currently covered in ivy. CTA will incorporate sustainability into design as appropriate.
- In general, the Edgewater Sustainability Project is most focused on elements that improve the safety of the environment.

Follow Ups

- Project materials, including factsheets, handouts and flyers about the open house meetings planned for the RPM Phase One projects were provided to get the word out about this project and pass along information to community group constituents.

- CTA will continue to work with the Alderman's office and community groups through the environmental analysis process and into the design, and will be working through Government and Community Relations staff to provide updates on project development to community groups throughout project development. The RPM project website and email list are also being updated through this process and CTA encourages community group members to sign up for this list.

Edgewater Environmental Sustainability Project Agenda

9am to 10am Wednesday, May 14, 2014 at 5533 North Broadway

Agenda /Introductions

- **CTA Overview: North Red & Purple Modernization Project** (CTA Speaker)
  - One-half hour allocated for Overview.
  - EESP Recap – As you all know planning began in 2011 with open houses and public input on future direction
  - Basic Rehab and Transfer Stations at Wilson & Loyola were part of initial phase
  - Modernization status – Final Design and Funding

- **Plastic Bag Ban –** The Chicago City Council on April 30th voted 36-10 to ban plastic bags in most stores next year. The ban will go into effect in August 2015 and apply only to chain stores - defined as a group of three or more that have the same owner -- or franchise stores of more than 10,000 square feet. Smaller chain stores and franchises would have to drop the plastic bags a year later. Alderman Osterman and O'Connor both voted in favor of the ban.

- **Clean & Green/Earth Day- Debriefing & Review of Projects - Ginger Williams/ Mary Miro**

- **Green Town Event May 22nd at UIC Student Center - EESP members are participating in afternoon panel discussions at different times (called Tracks):** Helen Cameron on the "Green Restaurant Movement"; Killian Walsh will participate on the emergence of a "Sustainability Leaders Network" Hanh Pahm, Loyola, is in a session called "My Discards are Your Treasures".

- **Green Business Symposium – Helen Cameron "Greening Your Bottom Line"** Update on
  the discussion & businesses that participated

- **Other Items**
  - **6018 North (Van Eck)** – Status of various planned activities
  - **Climate Change (Murphy) -** Updated analysis based on An Inconvenient Truth. Presentation offered by EESP member Mark Mesle
  - **West Ridge Nature Preserve (Comeau/Murphy)** Pond Dredging begun; Design finalized and contracts went out to bid April 25th, bids opened May 19th; contract to be awarded August, 2014; construction starts when fence built – tentatively Sept. 2014. Per CPD rep. Bob Foster work will pause during bird migration season for species that regularly use the preserve as a stop-over. To open in 2015

Next EESP Meeting – Wed. June 11, 2014 (9-10 am)

Anne Comeau
Project Co-coordinator
Chair: Parks, Green and Natural Areas and Public Art
Edgewater Environmental Sustainability Project
Edgewater Community Council
P.O. Box 60063, Chicago, IL 60660
1516 W. Thorndale Ave.
Chicago, IL 60660
p • 773-441-1323
e • annecomeau1@yahoo.com
w • www.edgewater2020.org

Meeting Summary

Date: Tuesday, June 3, 2014

Meeting: CTA Open House for 48th Ward Community

Meeting Purpose: CTA to share proposed RPM Phase One improvements and provide opportunities to share more detailed project information

Sign In Sheet Attachment

Time: 6:00 pm to 7:30 pm

Location: Broadway Armory Park, 5917 N. Broadway Avenue, Chicago, IL

Open House Overview

On June 3, 2014, the Chicago Transit Authority (CTA) hosted a community group meeting at Broadway Armory Park, located near the Thorndale Station within the Lawrence to Bryn Mawr Modernization project area. This meeting was organized at the request of Alderman Harry Osterman (48th Ward) to give residents an opportunity to learn more about the Lawrence to Bryn Mawr Modernization Project as well as to provide feedback. The proposed project to modernize four Red Line stations is part of the first phase of the Red and Purple Modernization (RPM) Program.

Meeting Materials

A total of 26 people signed in at the meeting. Attendees ranged from business owners to advocates for the disabled. Meeting attendees were offered comment cards, a project fact sheet with information about the project and a glossary of terms. Two specific questions were asked on the comment card:

- About which element of this project are you most excited?
- About which element of this project are you most concerned?

A total of seven people completed comment cards at the meeting, while several others noted they would submit their comments later by mail or email.

Meeting Structure

Meeting attendees were invited to view the project exhibit boards and speak one-on-one with CTA staff. The open house meeting boards and stations were identical to those provided at the RPM Phase One Open Houses conducted on May 21-22, 2014. Alderman Osterman provided a brief formal project overview and then opened the meeting to a Q&A with CTA staff Carole Morey and Jeff Wilson.

During the Q&A, people voiced concerns about:

- Construction Impacts: How long will stations be closed? Will there be supplemental service available? How will businesses and residents be informed of construction activities?

- Effects on Businesses: Will CTA and the alderman's office work with local businesses to keep them prosperous during the construction phase?

- Design Elements: Questions arose regarding changes to the embankment, platform widths and the visual impacts of track changes.

- Relation to Other Recent Improvements: Questions were asked about how these renovations differ from the Seven Stations upgrades recently completed.

Public feedback gathered at the community meeting will inform the environmental assessment and design of the proposed project.

Meeting Summary

Date: Thursday, June 12, 2014

Meeting: CTA meeting with South-East Asia Golden Diners Club

Meeting Purpose: CTA to share proposed RPM Phase One improvements and provide opportunities to share more detailed project information

Time: 11:30 am to 1:00 pm

Location: South-East Asia Center, 5120 N. Broadway Avenue, Chicago, IL

Presentation Overview

On June 12, 2014, the Chicago Transit Authority (CTA) hosted a community group meeting at the South-East Asia Center, located near the Argyle Station, for the Golden Diners Club. Chicago's Golden Diners Program offers adults over 60 years of age the opportunity to eat a warm, nutritious meal in the company of neighbors while participating in activities scheduled at the site.

This meeting was one of CTA's acts to reach out to key Environmental Justice (EJ) communities and engage them in the public outreach and planning processes of the Red and Purple Modernization (RPM) Program. Meetings with EJ communities provide a forum to frankly discuss Phase One project benefits and impacts as well as attendees' visions for potential community enhancements presented by the RPM projects.

This meeting focused on the Lawrence to Bryn Mawr Modernization project since a large constituency of attendees lives near and uses these stations.

Meeting Structure

Meeting attendees were not required to sign in, however approximately 60 senior citizens from the neighborhood attended the Golden Diners Club lunch and stayed for the RPM presentation that followed.

To facilitate meaningful participation, translators fluent in Vietnamese, Mandarin, and Cantonese were in attendance to translate this information to attendees as well as relay community members' questions to CTA staff. A project video, made available in Chinese and Vietnamese subtitles, was provided in the form of cards with links to the website.

To begin the meeting, CTA staff member Steve Hands provided introductory remarks and an overview of the Lawrence to Bryn Mawr Modernization Project. Following his remarks, CTA opened the floor to a Q&A. He noted to attendees that their input is valuable to the planning process and urged them to ask frank, honest questions with the assistance of the translators.

The Mandarin, Cantonese and Vietnamese translators received questions from the audience, relayed them to Steve and translated back his answers while other CTA staff members took notes and distributed supporting materials.

Meeting Materials

Attendees were given a Lawrence to Bryn Mawr Modernization Project brochure and packets of renderings that showed how the project will look once built.
CTA had intended to show a video overview of the RPM Program and the planned Phase One projects with subtitles in Vietnamese, Mandarin and Cantonese. However, the South-East Asia Center did not have the necessary AV equipment. A transcript of the video in both English and these languages was made available to attendees who wanted to learn more.

At the end of the meeting, CTA provided attendees with comment cards to be returned at a later time to the South-East Asia Center or by mail. Two specific questions were asked on the comment card:

- About which element of this project are you most excited?
- About which element of this project are you most concerned?

What We Heard

During the Q&A, people voiced concerns about:

- Project Timeline: When will work on remodeling the four stations begin? Will construction work occur on the four stations at the same time, or will they be modernized one at a time?

- Project Details: What was the work on the Argyle Station in 2012? How does this differ? Do you have any idea what the displacements/acquired properties will be in this area?

- Design Elements: Could CTA increase lighting and the number of security cameras at the stations for passenger safety?

- Funding: After the RPM Phase One projects are complete, would CTA increase seniors' bus fare to help fund the construction work?

Several attendees also made general comments about CTA improvements such as adding restrooms to Red Line trains and providing more language options at Ventra machines.

Following the open Q&A, CTA offered to listen to meeting attendees and answer their questions in one-on-one breakout sessions.

RED AHEAD

rpm Modernization

Red and Purple Modernization (RPM)

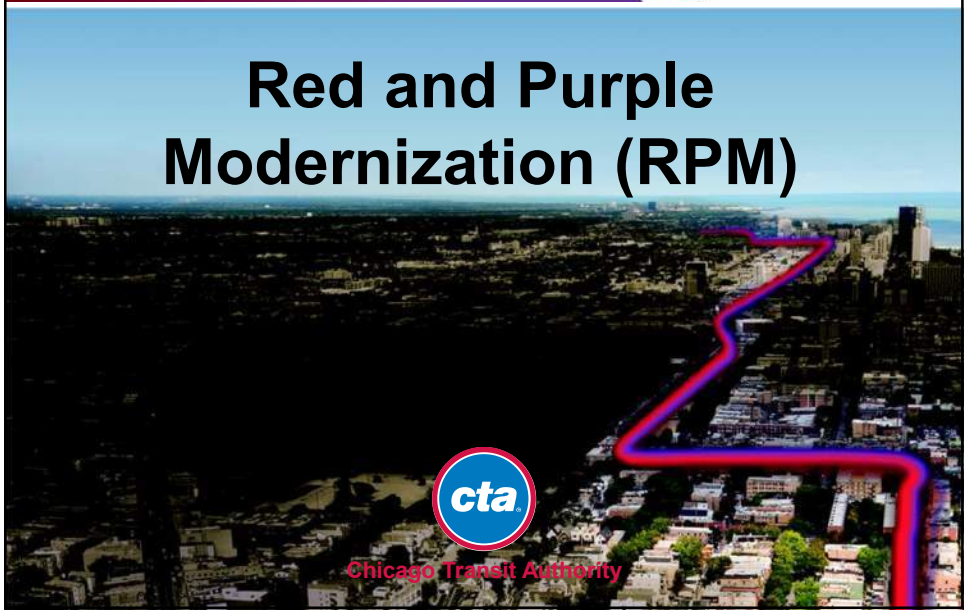

RED AHEAD

rpm Modernization

- CTA has announced the first phase of the Red and Purple Modernization Program
- CTA continues to seek input to inform the environmental analysis

RED AHEAD

rpm Modernization

RPM and the Red Ahead Program

Red Ahead is a comprehensive initiative for maintaining, modernizing, and expanding Chicago's most traveled rail line.

- Red North Station Interim Improvements (completed 2012)
- Red Line South (Dan Ryan) Reconstruction Project (completed 2013)
- 95th Street Terminal Improvement Project (starting summer 2014)
- Construction of New Wilson Station (starting fall 2014)
- **Red and Purple Modernization (RPM)**
- Red Line Extension (RLE)

cta

RED AHEAD

rpm Modernization

CTA is continuing the public processes on two critical components of the Red Ahead Program in 2014

Red and Purple Modernization (RPM)

- Pursuing Core Capacity federal funds
- Core Capacity projects are intended to increase capacity of existing rail lines within the current transit footprint, therefore entail a relatively shorter environmental and planning process
- RPM is the first and only Core Capacity project in the FTA's Project Development phase and is recommended for funding in the proposed FY2015 federal budget
- Phase One includes two main projects and a single alternative is proposed for each of these projects

Red Line Extension (RLE)

- Pursuing New Starts federal funds
- New Starts projects expand rail service into an area that is not within the current transit footprint, therefore entail a relatively longer environmental and planning process
- CTA must compete with other New Starts projects from across the country that are already in line for funding
- Multiple alternatives and their impacts are being evaluated

cta

RED AHEAD

rpm odernization

RPM IS NEEDED *NOW*

- Runs on structures built more than 90 years ago
  - = higher maintenance cost and slow travel speeds
- Shelters customers in stations built in the 1920's
  - = cramped and not ADA accessible
- Has had a 40% increase in morning and evening ridership over last five years
  - = crowding and less reliability
- Provides 1 out of every 5 CTA train rides
  - = *great potential!*

cta

RED AHEAD

rpm odernization

RPM Corridor Vision Goals

- Speed service
  - fewer curves and better infrastructure
- Improve accessibility
  - all stations accessible to people with disabilities
- Build modern facilities
  - New wider stations, more reliable infrastructure for the next 60-80 years
- Expand capacity
  - more riders with less crowding
- Support economic development
  - more jobs and new development opportunities
- Improve customer experience
  - modern, quiet and smooth ride



cta

RED AHEAD

rpm Modernization

RPM – Phase One

- Build the **Red-Purple Bypass** north of Belmont
- Modernize stations, track and structure **Lawrence to Bryn Mawr**
  - Expand ADA accessibility with elevators, platform expansion
- Track work to repair slow zones along the entire corridor, beyond the Phase One Improvements
- Modernize signal system to increase capacity and reliability
- **Two** Environmental Assessments, analyzing community and environmental impacts, will be conducted
  - One for the **Red-Purple Bypass Project**
  - The other for the **Lawrence to Bryn Mawr Modernization Project**
- Combined, the Phase One projects are estimated to cost $1.7 billion at completion

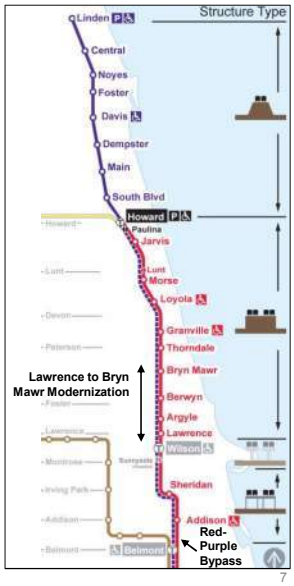

RED AHEAD

rpm Modernization

Why Phase One?

- Benefits **88% of all current RPM trips,** 110,000 every weekday
- Improvements would save RPM customers **1 million hours every year**

Red-Purple Bypass Project

- Single largest **capacity expansion** and **time-saving** element of RPM
- **150,000 rides every weekday** on Red, Purple, and Brown Line trains have to travel through this intersection and would benefit from improved reliability and reduction in delay

Lawrence to Bryn Mawr Modernization Project

- Replaces 1+ miles of **90 year old** retaining wall embankment – the most difficult RPM structures to maintain
- **28,000 trips** begin or end at the stations being reconstructed
- **45,000 people live** within ½ mile of these stations – twice as dense as the average Chicago neighborhood
- Allows for continuation of modern infrastructure from the adjacent Wilson Station Reconstruction Project ***starting this year!***

Challenge: Flat Intersection Bottleneck

- Up to **150,000 rides** pass through the busy rail intersection near Belmont every weekday
- Current design requires the north bound Brown Line trains to make left turn from the right most track, **impeding trains on all tracks**, which:
  - **Limits capacity**
  - **Increases crowding**
  - **Reduces reliability**
  - **Increases travel time**
- **National standards recommend removing** flat intersections like this for rapid transit lines with frequent service

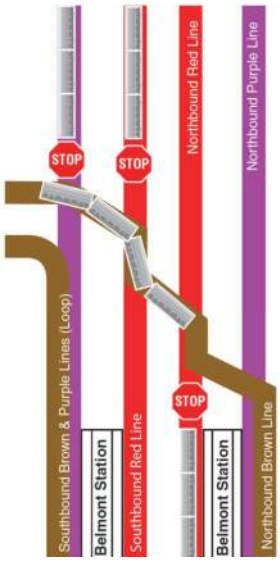

"Your attention please! We are **standing** momentarily waiting for signal clearance."

Challenge: Growing Demand

- Peak demand on the three lines has grown by **40% in the last 5 years**
  - If demand continues to grow at same rate, by 2030 twice as many trains per hour would be needed
- **Demand already exceeds capacity** at intersection
  - Additional service cannot be added
- **185,000 NEW residents** are projected to move to areas within ½ mile of Red and Brown Line stations by 2040

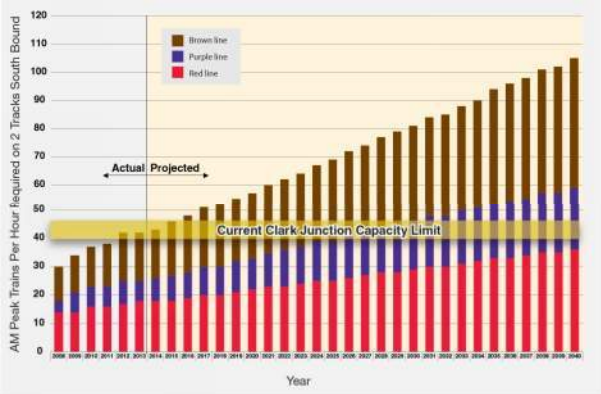

Source: 2008 - 2013 CTA Passenger Flow Data

RED AHEAD

rpm odernization

Proposed Solution: Red-Purple Bypass

- The **largest capacity improvement** in in the entire RPM corridor
- Allows CTA to add **30% more service** in the peak leading to less crowding
  - CTA could serve at least **7,200 more customers per hour**
  - Accommodates future growth
- **Improves reliability** for all Red, Purple and Brown Line trains
- Saves customers **half a million hours annually**

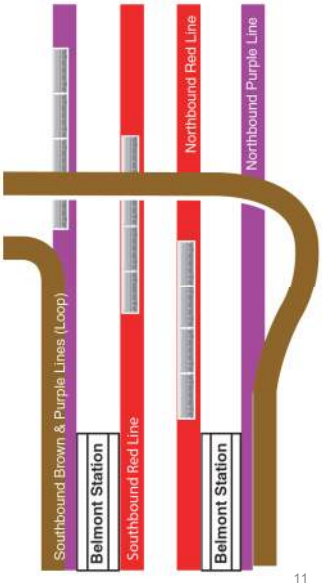

RED AHEAD

rpm odernization

RPM Phase One: Red-Purple Bypass
Concept rendering looking north from Belmont platform

RED AHEAD

rpm odernization

Challenge: Old & Narrow Stations

The *Lawrence, Argyle, Berwyn and Bryn Mawr stations* are in need of a complete rebuild.

- Platforms are only 12' wide, too narrow for elevators
- Support structures are over 90 years old
- Columns in stationhouse limit sightlines
- Few amenities possible in small footprint
- Narrow platforms slow the boarding process

Existing: 12-foot wide platform

RED AHEAD

rpm odernization

Proposed Solution: Construct Modern Stations

- More **comfortable** for waiting customers
- More space for **amenities** like benches, wind screens, and real-time information
- **Better sightlines** in stationhouse
- **Faster and easier** boarding

Modern: ~24-foot wide platform

RED AHEAD

rpm Modernization

RPM Phase One: Lawrence to Bryn Mawr Modernization
Bryn Mawr station concept rendering

RED AHEAD

rpm Modernization

Challenge: ADA Accessibility

- None of the four Lawrence to Bryn Mawr stations are accessible to people with disabilities
- Two-mile gap in accessible stations -- even after the Wilson station is reconstructed
- Four highest priority stations for added ADA accessibility in the RPM corridor

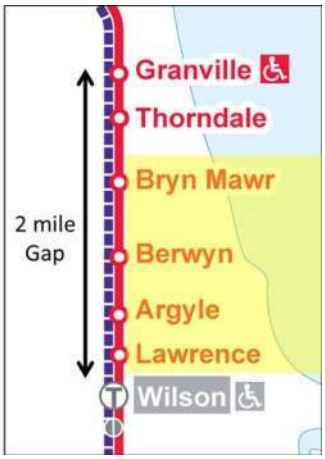

RED AHEAD

rpm odernization

Proposed Solution: Full ADA Access

The *Lawrence, Argyle, Berwyn, and Bryn Mawr* stations will be accessible to individuals with disabilities:

- Conveniently located elevators
- Wide platforms
- Improved communications and signage for visually and hearing impaired individuals

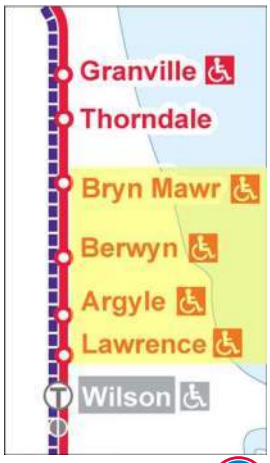

cta

RED AHEAD

rpm odernization

RPM Phase One: Lawrence to Bryn Mawr Modernization Station interior concept rendering

RED AHEAD

rpmodernization

Challenge: Slow Zones

- Old infrastructure requires frequent repairs and restricted speeds to maintain safe travel
- As of March 6, 2014, more than **six miles (18.4%)** of RPM corridor track was under slow zone conditions leading to:
  - Slower travel speed limits of as little as 15mph
  - Increased maintenance costs
  - Increased operating costs to maintain level of service

RED AHEAD

rpmodernization

Proposed Solution: Track Improvements

- New track will create a smoother, more comfortable ride for customers.
- Project work will include:
  - New, modern signals
  - New support structures
  - New bridges and viaducts for the Red Line between Lawrence and Bryn Mawr
  - Additional track and structure work outside of the Phase One projects to reduce slow zones

Concept for new viaduct with no columns in the street

RED AHEAD

rpm Modernization

RPM Phase One: Lawrence to Bryn Mawr Modernization
Alley spanning structural concept

INTERNAL DRAFT

RED AHEAD

rpm Modernization

Noise Reduction Strategies

Among the concerns voiced to date have been the potential noise effects of running faster, longer, and/or more frequent trains.

Jointed versus Welded Rail

Where tracks are modernized, noise levels would be similar to today, and in some areas, quieter because of:

- Continuous welded rail
- Closed deck structure
- Noise barriers, where necessary

Open Deck versus Closed Deck

INTERNAL DRAFT

Property Displacements

The CTA's RPM Phase One projects would require some existing properties to be acquired to accommodate:

- Expanded station platforms
- Reduction in curves
- The Red-Purple Bypass
- Construction staging areas



Property Displacements: A Comparison

Project	Red and Purple Modernization – Phase One		Brown Line Capacity Expansion
	Red-Purple Bypass	Lawrence to Bryn Mawr Modernization	2006-2008 For reference
TOTAL Primary Building Displacements	16	3	40

To mitigate the impact of acquisition, property owners are protected by the Federal Uniform Act on relocation assistance and property acquisition. Property owners:

- Would be paid **not less than fair market value** for their land and buildings
- May be eligible for compensation **equal to the original purchase price** of the property
- Would be **compensated for the cost of relocating** their business or residence

CTA is committed to reducing impacts:

- CTA has already conducted studies to reduce impacts and successfully reduced building impacts to less than half of previous alternatives
- CTA will continue to work with the community and property owners to minimize property impacts.

RED AHEAD

rpm odernization

Construction Impacts

Service impacts

- Temporary station closures during construction
- Partial track closures may delay trains and/or require trains to bypass stations in one direction

What CTA will do to reduce impacts

- Complement existing bus routes with bus shuttles, as necessary
- Notify customers of changes in service
- Continue to perform engineering studies with the goal of reducing construction impacts

cta

RED AHEAD

rpm odernization

Construction Impacts

Community impacts

- Temporary street closures
- Temporary construction noise
- Construction equipment and material storage

What CTA will do to reduce impacts

- Road closures will be announced and detours provided
- Notices of noise-generating activities will be posted
- Off-street construction staging areas have been identified to reduce the amount of material and equipment in the neighborhood

cta

RED AHEAD

rpm odernization

Economic Development and The Brown Line Capacity Expansion Project

- Median home values near the Brown Line grew over 40% from 2000 to 2011, **twice** as quickly as the RPM corridor
- Since 2010, 15% of all City of Chicago new construction building permits were issued near Brown Line stations, **3-times** as many per square mile as the RPM corridor
- Ridership on the Brown Line grew **50% quicker** than on the Red Line between 2000 and 2011

The Brown Line Capacity Expansion Project

- Constructed from 2006-2009
- $530 million investment
- Lengthened platforms to accommodate 8-car trains
- Reconstructed 16 stations and added ADA access

cta

RED AHEAD

rpm odernization

Economic Development on the Brown Line

Before (2002)

Southport station area

Today (2014)

Recent development has increased density and activity

cta

RED AHEAD

rpm odernization

Opportunities for Transit Oriented Development

Parcels remaining after construction will be made available for new residential and retail development near:

- The Red-Purple Bypass (north of Belmont)
- Lawrence
- Bryn Mawr

Transit Oriented Development will be encouraged after construction in order to:

- Increase Economic Development
- Reduce visual impacts of Bypass
- Increase activity and transit ridership

Conceptual Rendering: Clark Street looking north toward Roscoe

cta

RED AHEAD

rpm odernization

Project Funding

- CTA is pursuing a wide range of local, state and federal sources to fund the RPM Phase One projects as well as future phases of the RPM program
  - RPM Phase One is estimated to cost $1.7B
- The federal government has shown significant support:
  - Changes to federal law have made capacity expansion activities, like the RPM program, eligible for federal grants and loans
  - FTA listed RPM as the ***first*** eligible core capacity expansion project
  - CTA received the ***first*** core capacity expansion federal grant to support RPM Phase One project development
- CTA is looking at cost-saving strategies through alternative construction and financing methods

cta

RED AHEAD

rpm odernization

Environmental Assessments (EAs)

- To acquire future federal funding, EAs for both Phase One projects are required by the National Environmental Policy Act (NEPA)
- **Each EA will include:**
  - A description of the proposed Project
  - An explanation of the existing environmental and community setting
  - An analysis of potential positive and negative impacts of construction and operation of the Project
  - Proposed ways to reduce or eliminate potential negative impacts

RED AHEAD

rpm odernization

Environmental Assessment (EA) Considerations and Public Outreach Topics

Construction and operational features – transportation, property displacements, noise and vibration, hazardous materials, energy, construction impacts

Community features – land use and economic development, neighborhood and community impacts, historic resources, visual and aesthetics, environmental justice, safety and security

Natural features – air quality, water resources, biological resources, geology and soils

- The majority of these resources are expected to experience benefits or minimal permanent impacts after implementing the proposed mitigation strategies
- We are requesting feedback from the community to inform the design and environmental analysis of the Phase One projects

RPM – Phase One Next Steps

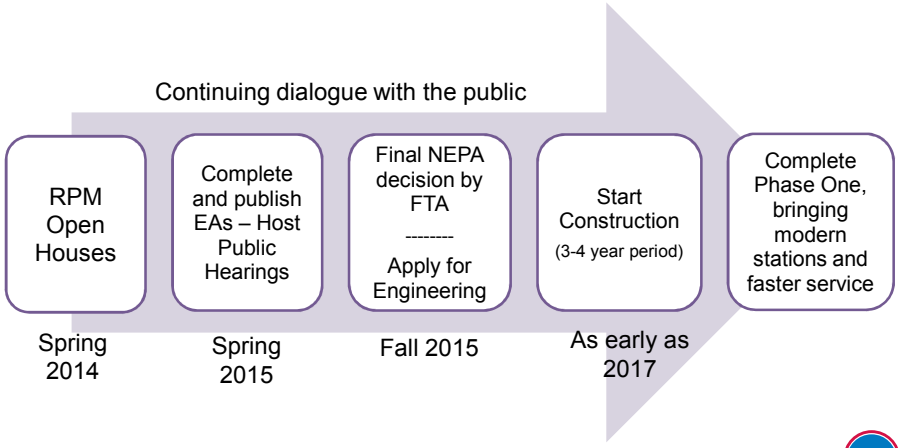

Red and Purple Modernization (RPM) program

THANK YOU

Appendix C
Environmental Assessment Technical Memoranda

C-1: Individual Property Displacement Information Sheets

C-2: Land Use and Economic Development Technical Memorandum

C-3: Neighborhood, Community, and Business Impacts Technical Memorandum

C-4: Historic and Cultural Resources Technical Memorandum

C-5: Noise and Vibration Technical Memorandum

C-6: Hazardous Materials Technical Memorandum

C-7: Environmental Justice Technical Memorandum

C-8: Resources with Limited or No Adverse Impacts Technical Memorandum

RED AHEAD
Moving Ahead to a Better Red

rpm Modernization
Improving your commute. Improving your community.

Lawrence to Bryn Mawr Modernization Project

Resources with Limited or No Adverse Impacts
Technical Memorandum

April 29, 2015

Prepared for:
Chicago Transit Authority
567 W. Lake Street
Chicago, IL 60661

Prepared by:
CWE Transit Group
125 S. Wacker Drive
Suite 600
Chicago, IL 60606

cta

Table of Contents

Section 1 Introduction 1-1
1.1 No Build Alternative 1-1
1.2 Build Alternative 1-1

Section 2 Air Quality 2-1
2.1 Environmental Impacts 2-1
2.2 Measures to Avoid or Minimize Harm 2-2

Section 3 Water Resources 3-1
3.1 Surface Water 3-1
3.2 Groundwater 3-3
3.3 Wetlands 3-3
3.4 Floodplains 3-4

Section 4 Biological Resources 4-1
4.1 Environmental Impacts 4-1

Section 5 Geology and Soils 5-1
5.1 Environmental Impacts 5-1

Section 6 Energy 6-1
6.1 Environmental Impacts 6-1

Section 7 Safety and Security 7-1
7.1 Environmental Impacts 7-1

Section 8 References 8-1

Figures

Figure 1-1: Lawrence to Bryn Mawr Modernization Project Build Alternative Map 1-3
Figure 3-1: Waterbodies near the Project Area 3-2
Figure 5-1: Soil Units near the Project Area 5-2

Attachments

Attachment A - EcoCAT Report
Attachment B - Web Soil Survey
Attachment C - FEMA FIRMette
Attachment D - Federal- and State-Listed Species

Section 1
Introduction

The Chicago Transit Authority (CTA), as project sponsor to the Federal Transit Administration (FTA), proposes to construct the Lawrence to Bryn Mawr Modernization Project. The project would completely rebuild and modernize the Lawrence, Argyle, Berwyn, and Bryn Mawr Red Line stations and associated rail line tracks and structures. This memorandum provides a summary of resources determined by FTA and CTA to have limited or no adverse impacts and reasons for this determination. Resources included in this memorandum are air quality, water resources, biological resources, geology and soils, energy, and safety and security.

Two alternatives, described below, are considered in this analysis: No Build and Build.

1.1 No Build Alternative

The No Build Alternative is a required alternative as part of the NEPA environmental analysis and is used for comparison purposes to assess the relative benefits and impacts of the proposed project. This alternative would maintain the status quo and would not expand system capacity. The No Build Alternative would include all funded and committed projects within the project limits, as well as typical repairs required to keep the system within the project limits functional. Currently, no capital projects are proposed within the Lawrence to Bryn Mawr Modernization Project limits. Ongoing typical repairs include tie replacement, track maintenance, wall repairs, temporary bracing of viaducts, and minor viaduct repairs. Under the No Build Alternative, travel patterns would remain the same. Travel times would likely continue to increase and service reliability would continue to degrade due to the need to safely operate on deteriorating infrastructure.

1.2 Build Alternative

The Build Alternative, shown in **Figure 1-1**, would consist of reconstructing aproximately 1.3 miles of the existing Red and Purple lines from Leland Avenue in the south to near Ardmore Avenue. This segment of railroad includes four stations: Lawrence, Argyle, Berwyn, and Bryn Mawr.

The Lawrence, Argyle, Berwyn, and Bryn Mawr stations would be completely reconstructed as part of the Build Alternative. Features such as elevators and wider stairways would increase capacity, provide ADA accessibility, and improve access from the ground floor of each station to the platform. New stairways would be wider for greater safety and capacity, meeting emergency entrance and exit requirements for the larger stations. In addition, other amenities, such as enhanced passenger security features, longer canopies, more benches, and windscreens would be installed. The current track support, referred to as “embankment,” was constructed in the 1920s using embankment walls and earth-fill. The embankment supports four tracks (northbound and southbound Red Line tracks, and northbound and southbound Purple Line express tracks). Viaducts would be replaced and no piers would be located in the roadway within the project limits, improving sightlines for pedestrians, drivers, and bicyclists. To meet required vertical

clearance over streets and construct the modern support structure, the track profile would be approximately 5 to 10 feet higher than the existing profile. The proposed structure assumes a closed-deck, concrete aerial structure with direct-fixation track and welded rail. Noise barriers (approximately 3 to 3½ feet in height) are proposed on both sides of the track deck to reduce noise transmission at and below track level. To minimize impacts on adjacent properties, the right-of-way widening would take place over adjacent alleys along the east side of the alignment, where possible.

Based on conceptual engineering, reconstruction of stations would require at least the removal of the existing embankment walls and earth-fill along the entire length of the new platforms to construct the new stationhouses and improve access from the ground floor of each station to the platform with elevators (for ADA accessibility) and wider stairways. CTA is analyzing whether portions of the embankment wall could be kept or removed along the project corridor between stations and viaducts for visual or aesthetic purposes. Where the existing embankment wall could remain in place, the height of the embankment under the new aerial structure would be lowered (up to 7 feet) to allow access for required inspections and maintenance.

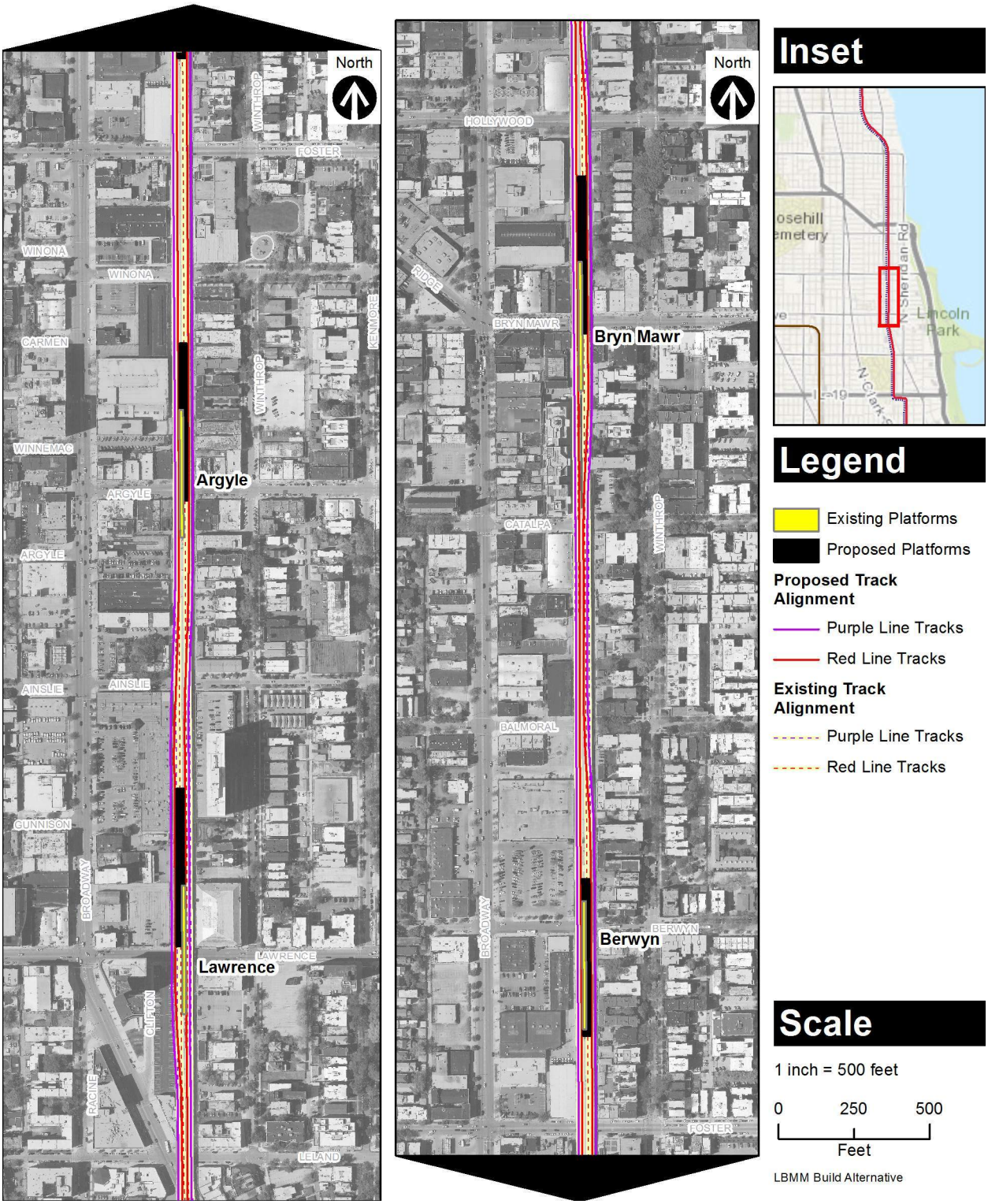

Figure 1-1: Lawrence to Bryn Mawr Modernization Project Build Alternative Map

Section 2
Air Quality

The project area is in Cook County, Illinois, which has been designated by the U.S. Environmental Protection Agency as a nonattainment area for ozone (O_3) and the fine particulate matter ($PM_{2.5}$) national ambient air quality standard (NAAQS). Nonattainment areas are considered to have air quality worse than the NAAQS as defined by the Clean Air Act Amendments of 1970 and must have and implement a plan to meet the standard. Because the Lawrence to Bryn Mawr Modernization Project is in a "Moderate" ozone nonattainment area, it is the Federal Transit Administration's responsibility, as the federal funding agency, to ensure that the proposed project conforms to the Illinois State Implementation Plan (SIP). Conformity is demonstrated by showing that the proposed project is included in a conforming Regional Transportation Plan (RTP) and a Transportation Improvement Program (TIP). The RPM Program is included in the Chicago Metropolitan Agency for Planning's (CMAP's) *GO TO 2040 Comprehensive Regional Plan* (a conforming RTP published in 2010), and the region's conforming TIP, Federal Fiscal Year 2014-2019 Transportation Improvement Program (CMAP 2010)[1]; therefore, this project conforms to the objectives of the SIP, and further demonstration of the project compliance with the transportation conformity rule is not required.

The Lawrence to Bryn Mawr Modernization Project was analyzed at the regional level and was determined to be in conformance with the SIP; therefore, the impacts on air quality from the No Build and Build Alternatives were compared qualitatively. No additional modeling was required for this project.

2.1 Environmental Impacts

2.1.1 No Build Alternative

The No Build Alternative would not create new emissions or have negative operational air quality impacts. With or without the Build Alternative, emissions from motor vehicles in the project area are expected to decrease with time, despite a projected increase in regional vehicle miles traveled (VMT). Demand for public transit in the project corridor is growing, but the current CTA facilities and systems are not able to accommodate this growth.

2.1.2 Build Alternative

Air quality impacts during construction are primarily associated with dust and vehicle exhaust emissions and are measured in terms of the construction period or the amount of materials to be removed. The Illinois Environmental Protection Agency has strict guidelines for controlling fugitive dust, diesel soot emissions, and GHG emissions. The Build Alternative could result in some adverse impacts on air quality during construction; these impacts would not be substantial

[1] CMAP TIP Number: 16-10-9001

and would be minimized through implementation of appropriate best management practices (BMPs) as discussed below.

By implementing the Build Alternative, more passengers could be accommodated by public transit. The Build Alternative would result in an overall beneficial impact on air quality by dramatically improving speed and reliability of the transit system, making transit a competitive and attractive option for new passengers who currently make trips in automobiles. The improved speed and reliability would lead to increased diversion of travelers from their cars to the train, which in turn would lead to a reduction in VMT and motor vehicle emissions. This diversion would result in an overall reduction in regional emissions.

During operation, the Build Alternative would cause no direct emissions; the Red and Purple line trains are electrically powered. Increasing the number train trips, the number of cars per train, or the speeds of the trains would most likely lead to increased use of electricity from the utility grid. This increase in energy use could lead to increased emissions at fossil fuel burning power plants supplying electricity to the grid. The overall impacts on air quality, with or without the Build Alternative, are not expected to be substantial. Increases in power consumption would be due to increased service (due to increased ridership demand) and improved service (which attracts more ridership), but increases in power consumption are offset by reducing increases in or reducing VMT. The Build Alternative would result in an overall beneficial impact on air quality by dramatically improving speed and reliability of the transit system, making transit a competitive and attractive option for new passengers who currently make trips in automobiles.

The greenhouse gas (GHG) emissions in the project area would follow changes in VMT. Indirect emissions at the fossil fuel burning power plants are expected to increase because of increased energy demand for the project. Reduction in VMT that accompanies modernized transit facilities described above would have a beneficial impact on GHG emissions. During operation of the Build Alternative, there would be no direct emissions that require emissions controls.

2.2 Measures to Avoid or Minimize Harm

The Build Alternative would have beneficial permanent impacts on air quality. The Build Alternative could have some adverse impacts on air quality during construction; these impacts would not be substantial and would be minimized through implementation of appropriate BMPs.

To alleviate adverse air quality impacts during construction, CTA will adhere to BMPs and direct the contractor to prepare and implement a Dust Control Plan, a Work Zone Traffic Management Plan, and a strategy to control emissions from diesel-powered equipment. These plans will follow the guidelines from Illinois Department of Transportation. GHG emissions during construction will be minimized by limiting idling times by trucks and equipment, maintaining equipment in proper working order, and reducing electricity consumption at the construction sites.

Section 3
Water Resources

This section describes the existing water resources within the project corridor and at project station locations. Readily available data on these resources was used for the analysis. There would be no adverse impacts on water resources from the Build Alternative, as described below.

3.1 Surface Water

Lake Michigan is the dominant topographic feature in the region. The project would be located within the Lake Michigan watershed (McConkey 2000). The project corridor would not cross any bodies of water. A map showing the project area in relation to Lake Michigan is provided in **Figure 3–1**.

3.1.1 Environmental Impacts

3.1.1.1 No Build Alternative

The No Build Alternative would involve ongoing typical repairs required to keep the system within the project limits functional and, as indicated above, the project corridor does not cross any bodies of water; there would be no impact on surface waters under the No Build Alternative.

3.1.1.2 Build Alternative

There would be no modifications to navigable waterways as part of this project. Because the project area is already highly urbanized, there would be no increase in impervious area as part of this project. Alterations and minor changes to topography would not greatly affect the direction of drainage through the project area and would not change drainage within the watershed. Stormwater drainage may be affected by the proposed structure; however, these alterations would not greatly affect the direction of drainage. As a result, no adverse impact on surface waters is anticipated under the Build Alternative.

Figure 3-1: Waterbodies near the Project Area

3.2 Groundwater

Groundwater is not a drinking water source within the project area. There are no sole source aquifers in the project area (USEPA 2014).

3.2.1 Environmental Impacts

3.2.1.1 No Build Alternative

The No Build Alternative would involve ongoing typical repairs required to keep the system within the project limits functional. There would be no impact on groundwater under the No Build Alternative.

3.2.1.2 Build Alternative

Due to the predominance of impervious surfaces throughout the project area, minimal percolation to the underlying groundwater occurs. Any potential increases in contaminated surface water runoff as a result of the Build Alternative would have no adverse impact on groundwater quality. Dewatering activities during construction could temporarily affect local groundwater levels which would not be an adverse impact; contaminated groundwater encountered would need to be disposed of properly in accordance with federal, state, and local regulations. Impacts associated with the potential to encounter contaminated groundwater are discussed in the *Hazardous Materials Technical Memorandum*.

3.3 Wetlands

Under the National Wetland Inventory (NWI) Program, the U.S. Fish and Wildlife Service (USFWS) maintains a digital database of wetland and surface water resources in the United States. The NWI was reviewed, including updates made by Ducks Unlimited, a wetlands conservation organization, to identify any wetlands or surface waters within the project area (Ducks Unlimited 2014). According to the updated NWI maps, there are no wetlands in the project area. A review of the Illinois Department of Natural Resources' (IDNR) Ecological Compliance Assessment Tool (EcoCAT) for any wetlands located within 200 feet of the proposed project identified no wetlands in the project area (IDNR 2014a). The EcoCAT report is included in **Attachment A**. A review of the U.S. Department of Agriculture (USDA) National Resources Conservation Service (NRCS) Web Soil Survey website identified no hydric soils within 200 feet of the proposed project (USDA 2014). Sites that have soils classified as "not hydric" are unlikely to contain wetlands. The Web Soil Survey results for the project area are included in **Attachment B**. The 200-foot buffer was determined to be suitable for this analysis as it would capture any potential impacts outside of the project that might be affected by construction activities.

3.3.1 Environmental Impacts

3.3.1.1 No Build Alternative

As indicated above, there are no wetlands within the project area. There would be no impact on wetlands as part of the No Build Alternative.

3.3.1.2 Build Alternative

As indicated above, there are no wetlands within the project area. There would be no impact on wetlands as part of the Build Alternative.

3.4 Floodplains

Executive Order 11988 requires federal agencies to avoid impacts associated with the occupancy and modification of floodplains. The Federal Emergency Management Agency (FEMA) Flood Insurance Rate Maps (FIRM) were reviewed and no floodplains were identified within the project corridor (FEMA 2008). The FEMA FlRMette for the project area is included in **Attachment C**.

3.4.1 Environmental Impacts

3.4.1.1 No Build Alternative

As indicated above, no floodplains were identified within the project corridor. There would be no impact on floodplains under the No Build Alternative.

3.4.1.2 Build Alternative

As indicated above, no floodplains were identified within the project corridor. There would be no impact on floodplains under the Build Alternative.

Section 4
Biological Resources

A vegetation and wildlife habitat investigation was conducted for the proposed project and assessed the existing resources in the project area and evaluated potential impacts on these resources.

The proposed project is located in a dense urban area that is not appropriate habitat for any federal-listed threatened, endangered, proposed, or candidate species listed by USFWS as occurring in Cook County, nor is it appropriate habitat for any state-listed species listed by IDNR as occurring in Cook County (IDNR 2014b, USFWS 2014). A summary of federal- and state-listed species is included in **Attachment D**.

The IDNR EcoCAT database was reviewed to identify special-status plants and animals with the potential to occur in the project area. The IDNR EcoCAT database recorded occurrences of peregrine falcons (*Falco peregrinus*) in the project area. Peregrine falcons are large falcons that are specialized for capturing smaller birds in the air. They typically nest on cliff ledges, and in urban areas they can be found nesting on ledges of tall buildings and high bridges. The IDNR EcoCAT database also recorded occurrences of marram grass (*Ammophila breviligulata*), sea rocket (*Cakile edentula*), and seaside spurge (*Chamaesyce polygonifolia*) (IDNR 2014a). These historic records were not necessarily within the area of potential impact; therefore, even with this more focused data, it was necessary to compare each species' habitat requirements to the existing habitats within the project area. Habitats for these species are typically sandy or beach areas; there is low potential for these species to occur within the project area, which is a densely populated urban area. The EcoCAT report is included in **Attachment A**.

The Chicago Nature and Wildlife Plan was reviewed and no nature areas along the project corridor were identified (City of Chicago 2014).

4.1 Environmental Impacts

4.1.1 No Build Alternative

The No Build Alternative would involve ongoing typical repairs required to keep the system within the project limits functional. No impacts on biological resources would occur from the No Build Alternative.

4.1.2 Build Alternative

No impacts on biological resources would occur from the Build Alternative. Peregrine falcons could be expected to forage for small birds and pigeons throughout the project area. They would be found flying high above the project area and perched on buildings and other structures within the project area. Although peregrine falcons are migratory, falcons have been observed in the Chicago area in the winter in recent years. There is one known nesting pair along the project

corridor, at the corner of Victoria Street and Broadway, in the northwest corner of the project area (Field Museum 2014). The peregrine falcons would not be adversely impacted by the Build Alternative.

Given the highly urbanized nature of the project area, the Build Alternative would have no adverse impacts on other federal or state-listed animal or plant species.

There are three areas within ¼ mile of either side of the proposed project that appear to contain approximately ½ acres or more of contiguous habitat, based on inspection of aerial photography. These three areas are a portion of St. Boniface cemetery, Buttercup Park, and a private garden/park at the northwest corner of Catalpa Avenue and Winthrop Street. None of these areas support wildlife communities that are substantially different from the surrounding residential and commercial areas. During project permitting, a detailed tree inventory would need to be prepared for each work zone. Field investigations conducted for this analysis did not identify any trees in the project area that would be expected to be removed as a result of construction activities. No impacts on biological resources are anticipated to result from the Build Alternative.

If construction occurs at night, then the necessary lighting could generate a temporary adverse impact on wildlife. When construction activities do occur during nighttime hours, lighting would be hooded or directed toward the construction areas in order to limit spillover lighting. Throughout much of the corridor, there is considerable night lighting given the urban nature of the area. Light impacts would not be expected to affect birds during the spring or fall migration because migrating birds would experience greater light impacts from the surrounding urban areas.

Section 5
Geology and Soils

Local topography in the project area is generally flat and varies less than 50 feet with a minimum elevation of 580 feet and a maximum elevation of 699 feet above sea level. The USDA NRCS Soil Data was used to confirm that soil within 200 feet of the proposed project is classified as urban land (USDA 2014). This soil type is reserved for highly disturbed soils that have resulted from human activities, and have been altered over time through construction activities. Bedrock is unlikely to be encountered during construction. The Web Soil Survey results for the project area are included in **Attachment B**. **Figure 5-1** shows soil units for the project area.

5.1 Environmental Impacts

5.1.1 No Build Alternative

The No Build Alternative would involve ongoing typical repairs required to keep the system within the project limits functional. No impacts on geology or soils would occur from the No Build Alternative.

5.1.2 Build Alternative

The Build Alternative would not result in adverse impacts on geologic or soil resources. At stations, the existing embankment walls and earth-fill would be removed along the entire length of the new platforms to construct the new stationhouses and vertical circulation features such as elevators and stairs. Portions of the embankment wall may be kept or removed along the project corridor between stations and viaducts. The project would, in accordance with federal disposal guidelines, remove urban fill that is potentially contaminated with hazardous materials. Removing this material, disposing of it properly, and as needed, filling with tested materials, could be beneficial to human health and the environment. Refer to the *Hazardous Materials Technical Memorandum* for more information.

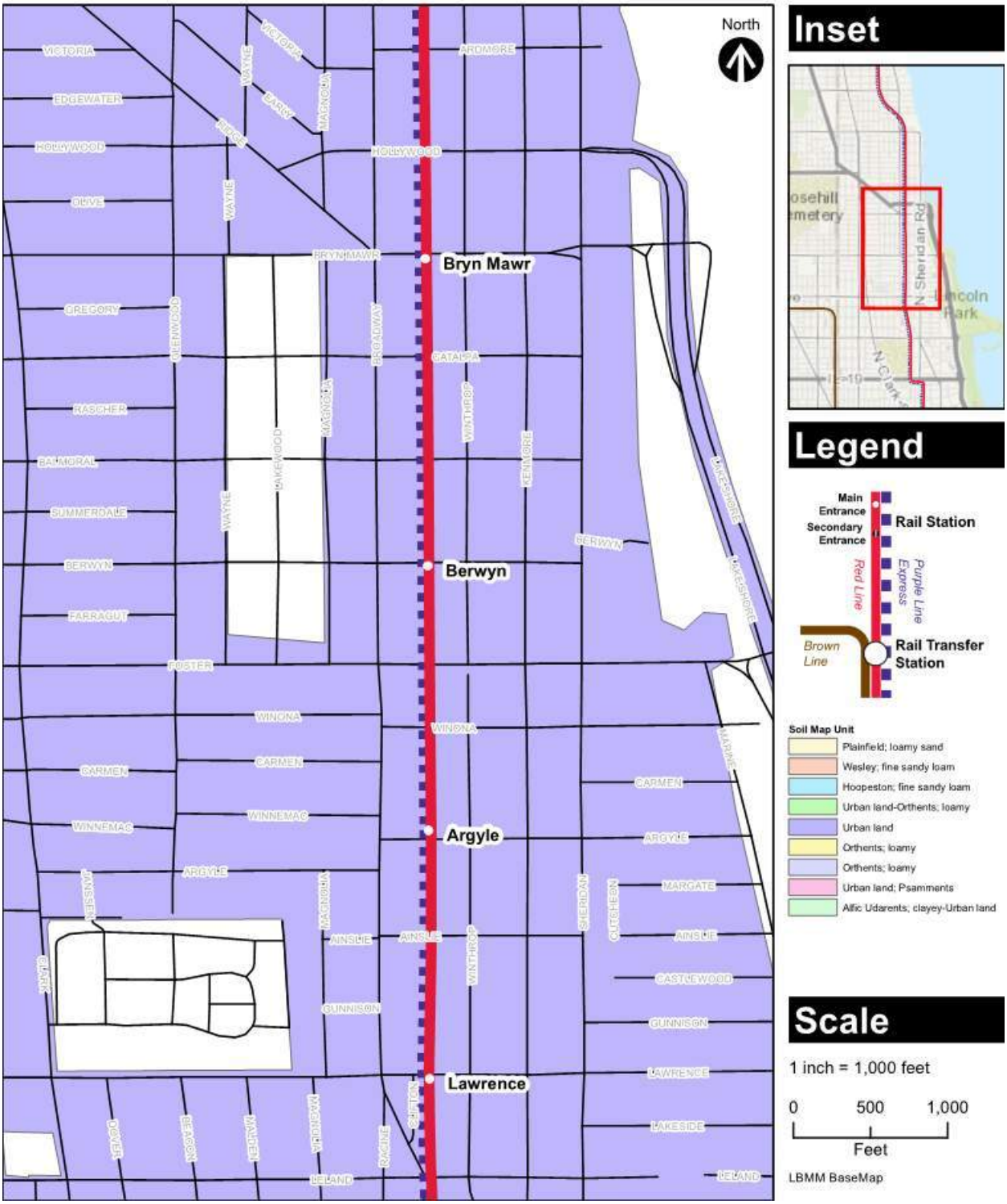

Source: USDA 2014

Figure 5-1: Soil Units near the Project Area

Section 6
Energy

Energy supplies primarily include sources of energy (e.g., electrical, gas/oil, solar) potentially consumed by the project. The following provides a qualitative assessment of impacts on energy resulting from the Build Alternative.

6.1 Environmental Impacts

6.1.1 No Build Alternative

The No Build Alternative would involve continue ongoing typical repairs required to keep the system within the project limits functional. No impacts on energy would occur from the No Build Alternative.

6.1.2 Build Alternative

The one-time irreversible commitment of energy resources for construction would amount to less than 1 percent of the total annual energy consumption for Cook County. Construction of the Build Alternative would not have an impact on energy consumption on Cook County or the Chicago metropolitan area.

No changes to energy use are anticipated due to train operations. The reconstructed stations would require additional energy to operate due to lighting at larger platforms and use of elevators for accessibility. The additional energy use would be less than a 4 percent change compared to the current energy use for stations along the Red Line between Belmont and Howard stations. The additional energy use at the four reconstructed stations would amount to less than 0.1 percent of total annual energy consumption for Cook County.

Section 7
Safety and Security

This section assesses the potential impacts of the Lawrence to Bryn Mawr Modernization Project on safety and security in surrounding communities, as well as the passengers and employees who would be in the project area after implementation of the Build Alternative. This analysis includes an evaluation of existing safety and security facilities or programs, as well as safety and security design requirements that would be incorporated.

Safety and security are defined in 49 CFR § 659.5. *Safety* refers to freedom from harm resulting from unintentional acts or circumstances. Acts or circumstances causing harm includes all incidents within the CTA right-of-way, including the areas along tracks and at stations including collisions, derailments, fires, property damage, injuries, and fatalities. *Security* refers to freedom from harm resulting from intentional acts or circumstances. Intentional harm includes crimes and must be reported if the intentional act meets thresholds for notification as specified in FTA's State Safety Oversight Rule (USDOT 2005).

Federal safety and security requirements for rail systems are primarily provided in 49 CFR § 659, and through Occupational Safety and Health Administration (OSHA) standards and regulations for providing a safe and healthy workplace (namely the Occupational Safety and Health Act of 1970). Safety and security planning is included in the CTA's *System Safety Program Plans* and *Security and Emergency Preparedness Plan*, both of which are required of CTA to comply with provisions under 49 CFR § 659. These processes are integrated into major projects through a Safety and Security Certification Program and are documented in a Safety and Security Certification Plan. CTA's *Design and Rehabilitation Criteria Manual* also addresses safety and security (CTA 1996). The standards address system safety, security, fire protection, human factors, reliability, maintainability, configuration management, and quality control. Passenger safety is the highest priority in system safety objectives, along with the safety of CTA employees. Construction, installation, inspection, and testing procedures are also objectives covered by the standards.

For the purposes of this analysis, an adverse safety and security impact is defined as one that would cause one or more of the following:

- Creation of the potential for increased major safety or security incidents reportable to FTA
- Failure to meet the applicable design standards where such failure results in a safety or security impact
- Marked increase in pedestrian safety or security risks on or off the CTA system

7.1 Environmental Impacts

The following sections summarize the potential safety and security impacts of the No Build and Build Alternatives.

7.1.1 No Build Alternative

Construction included in the No Build Alternative would consist of minor repairs on viaducts, embankment, and stations. All four stations in the project area would continue to receive minor repairs. Given the small scope of work for the No Build Alternative, construction-related safety and security impacts would not be anticipated.

System infrastructure would continue to degrade, which could increase the risk of major incidents such as collisions, derailments, and fires, which would be an adverse impact. Modern CTA station design standards (such as platform widths) would continue to be unmet, which could be an adverse impact with respect to system safety, security, fire protection, human factors, reliability, maintainability, configuration management, and quality control.

7.1.2 Build Alternative

7.1.2.1 Construction Impacts

No negative construction-related impacts on safety and security are anticipated from the Build Alternative. For any major capital project, CTA has a construction contract that requires the contractor to protect the CTA's project site and all adjacent properties, and to take all necessary precautions for the safety of all persons on or near the project site. This requirement includes provisions to render all portions of the work secure in every respect and to decrease the possibility of, or liability for, accidents. The contractor is required to have approved a Health and Safety Plan and a Safety and Security Plan before the start of any construction work. The Safety and Security Plan would describe protection to be provided by the contractor for its employees, CTA passengers and employees, and the general public. The project contractor would follow OSHA requirements.

CTA would work with the City of Chicago Office of Emergency Management and Communications to provide access for emergency vehicles as necessary. CTA's construction field engineers would be on-site at all times during construction activities and would inspect and monitor the construction activities to ensure compliance. CTA's construction management inspectors, the City's building inspectors, and OSHA would monitor and inspect as required during construction. Temporary street and sidewalk closures would be obtained when necessary for the protection of persons and/or property.

7.1.2.2 Permanent Impacts

No permanent negative impacts on safety and security are anticipated from the Build Alternative. The Lawrence to Bryn Mawr Modernization Project is being designed and would be operated consistent with federal, state, and local safety and security policies and guidance. The proposed improvements would improve both safety and security for CTA passengers and employees by providing upgraded facilities and amenities such as increased lighting, security cameras, wider platforms, and improved access. The improvements would meet modern safety standards, providing adequate clearances for track maintenance and allowing CTA to meet minimum emergency access standards. The proposed design would allow for reduced safety and security

incident frequency at stations due to the wider platforms and elevators, as well as reduced evacuation times at stations because of the additional emergency egress points at new auxiliary entrances. The project design involves replacing viaducts at stations, which would improve sightlines along the sidewalks and street adjacent to stations, improving safety and security conditions for pedestrians, drivers, and bicyclists. In addition, the project would fully replace aging track and viaducts, thereby reducing the risk of major incidents—including collisions and derailments—and improving safety and security under viaducts.

As part of the subsequent engineering and design for the project, CTA will determine the feasibility and practical considerations for keeping portions of the existing embankment walls between stations along the project corridor. Should the embankment walls be removed, there would be an increase in the amount of open space under the structure between station areas. Lighting would minimize dark spaces and fencing could be used where security risks are identified or where trespassing could occur. Security cameras would be installed for surveillance of public areas, including auxiliary and emergency-only exits. Lighting would also be provided at these auxiliary and emergency-only exits. All exits would have an alarm, which would be monitored remotely, thereby enabling an appropriate response.

Section 8
References

Chicago Metropolitan Agency for Planning. 2010. Transportation Conformity Analysis for the $PM_{2.5}$ and 8-Hour Ozone National Ambient Air Quality Standards. Available at: http://www.cmap.illinois.gov/mobility/roads/conformity-analysis. Accessed on August 7, 2014.

City of Chicago. 2014. Chicago's Nature and Wildlife Plan Update. Available at: http://www.cityofchicago.org/city/en/depts/dcd/supp_info/chicago_nature_andwildlifeplan.html . Accessed on June 25, 2014.

Ducks Unlimited. 2014. "Great Lakes/Atlantic Regional Office GIS: NWI Update." Available at: http://www.ducks.org/conservation/glaro/glaro-gis-nwi-update-data. Accessed on June 25, 2014.

Federal Emergency Management Agency. 2008. Federal Insurance Rate Map, FM17031C0410J.

Field Museum. 2014. Illinois Peregrines. Available at: http://www.fieldmuseum.org/illinois-peregrines. Accessed on July 11, 2014.

Illinois Department of Natural Resources. 2014a. Ecological Compliance Assessment Tool (EcoCAT), IDNR Project Number 1500361. Available at http://dnr.illinois.gov/EcoPublic/. Accessed on July 10, 2014.

Illinois Department of Natural Resources. 2014b. Illinois Natural Heritage Database, Illinois Threatened and Endangered Species by County as of October 2013. Available at: http://www.dnr.illinois.gov/ESPB/Documents/ET_by_County.pdf. Accessed on July 11, 2014.

McConkey, Sally A., and K. J. Brown. 2000. "Major Watersheds of Illinois." Available at: http://www.isws.illinois.edu/data/maps/watershed.pdf. Accessed on June 25, 2014.

U.S. Department of Agriculture, Natural Resources Conservation Service. 2014. "Web Soil Survey." Available at: http://websoilsurvey.nrcs.usda.gov/app/HomePage.htm. Accessed on June 25, 2014.

U.S. Environmental Protection Agency, Ground Water Branch. 2014. Designated Sole Source Aquifers in EPA Region V. Available at: http://www.epa.gov/region5/water/gwdw/solesourceaquifer/index.htm. Accessed on June 25, 2014.

U.S. Fish and Wildlife Service. 2014. Illinois County Distribution, Federally Endangered, Threatened, and Candidate Species, List Revised October 2013. Available at: http://www.fws.gov/midwest/endangered/lists/pdf/IllinoisCtyList2013.pdf. Accessed on July 11, 2014.

Attachment A
EcoCAT Report

EcoCAT
Ecological Compliance Assessment Tool

Applicant:	CDM Smith	*IDNR Project Number:*	1500361
Contact:	Claudia Lea	*Date:*	07/10/2014
Address:	125 S. Wacker Drive Suite 600 Chicago, IL 60606		

Project: CTA RPM - Lawrence to Bryn Mawr Modernization
Address: Lawrence Station to Bryn Mawr Station, Chicago

Description: CTA is proposing to modernize track and rebuild four stations.

Natural Resource Review Results

This project was submitted for information only. It is not a consultation under Part 1075.

The Illinois Natural Heritage Database shows the following protected resources may be in the vicinity of the project location:

Marram Grass *(Ammophila breviligulata)*
Peregrine Falcon *(Falco peregrinus)*
Peregrine Falcon *(Falco peregrinus)*
Peregrine Falcon *(Falco peregrinus)*
Sea Rocket *(Cakile edentula)*
Seaside Spurge *(Chamaesyce polygonifolia)*

Location

The applicant is responsible for the accuracy of the location submitted for the project.

County: Cook

Township, Range, Section:
40N, 14E, 5
40N, 14E, 8
40N, 14E, 17

IL Department of Natural Resources Contact
Impact Assessment Section
217-785-5500
Division of Ecosystems & Environment

Disclaimer

The Illinois Natural Heritage Database cannot provide a conclusive statement on the presence, absence, or condition of natural resources in Illinois. This review reflects the information existing in the Database at the time of this inquiry, and should not be regarded as a final statement on the site being considered, nor should it be a substitute for detailed site surveys or field surveys required for environmental assessments. If additional protected resources are encountered during the project's implementation, compliance with applicable statutes and regulations is required.

Terms of Use

By using this website, you acknowledge that you have read and agree to these terms. These terms may be revised by IDNR as necessary. If you continue to use the EcoCAT application after we post changes to these terms, it will mean that you accept such changes. If at any time you do not accept the Terms of Use, you may not continue to use the website.

1. The IDNR EcoCAT website was developed so that units of local government, state agencies and the public could request information or begin natural resource consultations on-line for the Illinois Endangered Species Protection Act, Illinois Natural Areas Preservation Act, and Illinois Interagency Wetland Policy Act. EcoCAT uses databases, Geographic Information System mapping, and a set of programmed decision rules to determine if proposed actions are in the vicinity of protected natural resources. By indicating your agreement to the Terms of Use for this application, you warrant that you will not use this web site for any other purpose.

2. Unauthorized attempts to upload, download, or change information on this website are strictly prohibited and may be punishable under the Computer Fraud and Abuse Act of 1986 and/or the National Information Infrastructure Protection Act.

3. IDNR reserves the right to enhance, modify, alter, or suspend the website at any time without notice, or to terminate or restrict access.

Security

EcoCAT operates on a state of Illinois computer system. We may use software to monitor traffic and to identify unauthorized attempts to upload, download, or change information, to cause harm or otherwise to damage this site. Unauthorized attempts to upload, download, or change information on this server is strictly prohibited by law.

Unauthorized use, tampering with or modification of this system, including supporting hardware or software, may subject the violator to criminal and civil penalties. In the event of unauthorized intrusion, all relevant information regarding possible violation of law may be provided to law enforcement officials.

Privacy

EcoCAT generates a public record subject to disclosure under the Freedom of Information Act. Otherwise, IDNR uses the information submitted to EcoCAT solely for internal tracking purposes.

Attachment B
Web Soil Survey

Soil Map—Cook County, Illinois
(Lawrence to Bryn Mawr Modernization Project)

Map Scale: 1:12,700 if printed on A portrait (8.5" x 11") sheet.

N

Meters: 0 150 300 600 900

Feet: 0 500 1000 2000 3000

Map projection: Web Mercator Corner coordinates: WGS84 Edge tics: UTM Zone 16N WGS84

MAP LEGEND

Area of Interest (AOI)

Area of Interest (AOI)

Soils

Soil Map Unit Polygons

Soil Map Unit Lines

Soil Map Unit Points

Special Point Features

Blowout

Borrow Pit

Clay Spot

Closed Depression

Gravel Pit

Gravelly Spot

Landfill

Lava Flow

Marsh or swamp

Mine or Quarry

Miscellaneous Water

Perennial Water

Rock Outcrop

Saline Spot

Sandy Spot

Severely Eroded Spot

Sinkhole

Slide or Slip

Sodic Spot

Spoil Area

Stony Spot

Very Stony Spot

Wet Spot

Other

Special Line Features

Water Features

Streams and Canals

Transportation

Rails

Interstate Highways

US Routes

Major Roads

Local Roads

Background

Aerial Photography

MAP INFORMATION

The soil surveys that comprise your AOI were mapped at 1:12,000.

Please rely on the bar scale on each map sheet for map measurements.

Source of Map: Natural Resources Conservation Service
Web Soil Survey URL: http://websoilsurvey.nrcs.usda.gov
Coordinate System: Web Mercator (EPSG:3857)

Maps from the Web Soil Survey are based on the Web Mercator projection, which preserves direction and shape but distorts distance and area. A projection that preserves area, such as the Albers equal-area conic projection, should be used if more accurate calculations of distance or area are required.

This product is generated from the USDA-NRCS certified data as of the version date(s) listed below.

Soil Survey Area: Cook County, Illinois
Survey Area Data: Version 7, Dec 8, 2013

Soil map units are labeled (as space allows) for map scales 1:50,000 or larger.

Date(s) aerial images were photographed: Apr 29, 2011—Mar 28, 2012

The orthophoto or other base map on which the soil lines were compiled and digitized probably differs from the background imagery displayed on these maps. As a result, some minor shifting of map unit boundaries may be evident.

Map Unit Legend

Cook County, Illinois (IL031)			
Map Unit Symbol	**Map Unit Name**	**Acres in AOI**	**Percent of AOI**
533	Urban land	176.1	100.0%
Totals for Area of Interest		**176.1**	**100.0%**

Attachment C
FEMA FIRMette

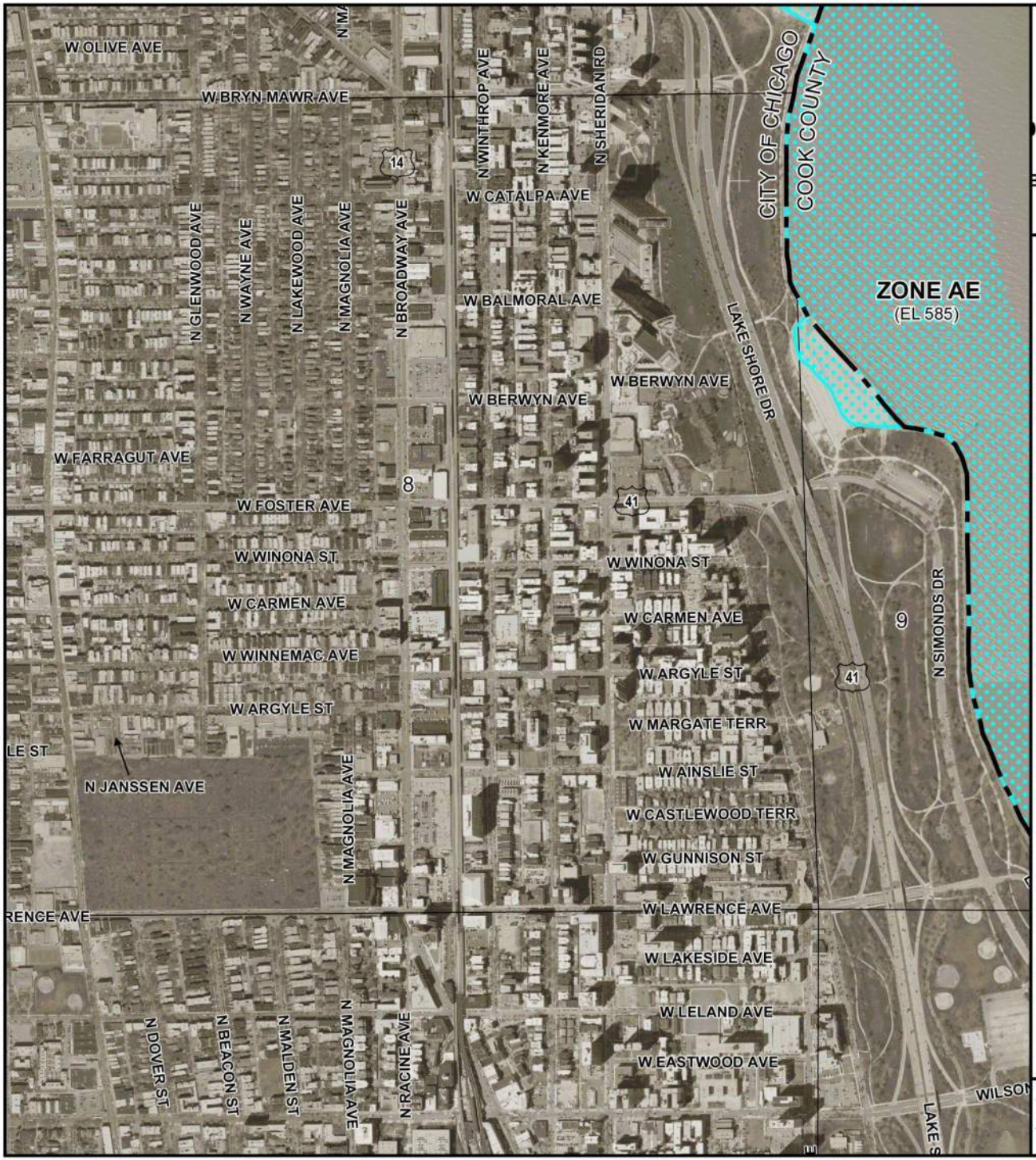

MAP SCALE 1" = 1000'

0 1000 2000 FEET

METE

NFIP

NATIONAL FLOOD INSURANCE PROGRAM

PANEL 0410J

FIRM

FLOOD INSURANCE RATE MAP

COOK COUNTY, ILLINOIS

AND INCORPORATED AREAS

PANEL 410 OF 832

(SEE MAP INDEX FOR FIRM PANEL LAYOUT)

CONTAINS:

COMMUNITY	NUMBER	PANEL	SUFFIX
CHICAGO, CITY OF	170074	0410	J
COOK COUNTY	170054	0410	J

Notice to User: The **Map Number** shown below should be used when placing map orders; the **Community Number** shown above should be used on insurance applications for the subject community.

MAP NUMBER
17031C0410J

MAP REVISED
AUGUST 19, 2008

Federal Emergency Management Agency

This is an official copy of a portion of the above referenced flood map. It was extracted using F-MIT On-Line. This map does not reflect changes or amendments which may have been made subsequent to the date on the title block. For the latest product information about National Flood Insurance Program flood maps check the FEMA Flood Map Store at www.msc.fema.gov

Attachment D
Federal- and State-Listed Species

Illinois County Distribution

Federally Endangered, Threatened, and Candidate Species

County	Species	Status	Habitat
Adams **Field Office to Contact:** U.S. Fish and Wildlife Service Rock Island Illinois Field Office 1511 47th Avenue Moline, Illinois 61265 (309) 757-5800 e:mail RockIsland@fws.gov FAX: 309-757-5807	Indiana bat *Myotis sodalis*	Endangered	Caves, mines (hibernacula); small stream corridors with well developed riparian woods; upland forests (foraging)
	Northern long-eared bat *Myotis septentrionalis*	Proposed as Endangered	Hibernates in caves and mines - swarming in surrounding wooded areas in autumn. Roosts and forages in upland forests and woods.
	Higgins eye pearlymussel (*Lampsilis higginsi*)	Endangered	Mississippi River; Rock River to Steel Dam
	Eastern prairie fringed orchid (*Platanthera leucophaea*)	Threatened	Mesic to wet prairies
Alexander **Field Office to Contact:** U.S. Fish and Wildlife Service Marion Illinois Sub-Office 8588 Route 148 Marion, Illinois 62959 Phone: (618) 997-3344, ext. 340 FAX: (618) 997-8961 e:mail Marion@fws.gov	Gray bat (*Myotis grisescens*)	Endangered	Caves and mines; rivers & reservoirs adjacent to forests
	Indiana bat *Myotis sodalis*	Endangered	Caves, mines (hibernacula); small stream corridors with well developed riparian woods; upland forests (foraging)
	Northern long-eared bat *Myotis septentrionalis*	Proposed as Endangered	Hibernates in caves and mines - swarming in surrounding wooded areas in autumn. Roosts and forages in upland forests and woods.
	Least tern (*Sterna antillarum*)	Endangered	Bare alluvial and dredged spoil islands
	Pallid sturgeon (*Scaphirynchus albus*)	Endangered	Large rivers
	Rabbitsfoot (*Quadrula cylindrica cylindrica*)	Threatened	Ohio River
	Sheepnose mussel (*Plethobasus cyphyus*)	Endangered	Shallow areas in larger rivers and streams
Bond **Field Office to Contact:** U.S. Fish and Wildlife Service Marion Illinois Sub-Office 8588 Route 148 Marion, Illinois 62959 Phone: (618) 997-3344, ext. 340 FAX: (618) 997-8961 e:mail Marion@fws.gov	Indiana bat (*Myotis sodalis*)	Endangered	Caves, mines (hibernacula); small stream corridors with well developed riparian woods; upland forests (foraging)
	Northern long-eared bat *Myotis septentrionalis*	Proposed as Endangered	Hibernates in caves and mines - swarming in surrounding wooded areas in autumn. Roosts and forages in upland forests and woods.
	Piping plover *Charadrius melodus*	Endangered	May be present in Bond County during migration.
	Eastern massasauga (*Sistrurus catenatus*)	Candidate	Graminoid dominated plant communities (fens, sedge meadows, peatlands, wet prairies, open woodlands, and shrublands)
	Eastern prairie fringed orchid (*Platanthera leucophaea*)	Threatened	Mesic to wet prairies

ext. 340 FAX: (618) 997-8961 e:mail Marion@fws.gov	Rabbitsfoot (*Quadrula cylindrica cylindrica*)	Threatened	Wabash River
	Eastern prairie fringed orchid (*Platanthera leucophaea*)	Threatened	Mesic to wet prairies
Clay **Field Office to Contact:** U.S. Fish and Wildlife Service Marion Illinois Sub-Office 8588 Route 148 Marion, Illinois 62959 Phone: (618) 997-3344, ext. 340 FAX: (618) 997-8961 e:mail Marion@fws.gov	Indiana bat *(Myotis sodalis)*	Endangered	Caves, mines (hibernacula); small stream corridors with well developed riparian woods; upland forests (foraging)
	Northern long-eared bat *Myotis septentrionalis*	Proposed as Endangered	Hibernates in caves and mines - swarming in surrounding wooded areas in autumn. Roosts and forages in upland forests and woods.
	Eastern prairie fringed orchid (*Platanthera leucophaea*)	Threatened	Mesic to wet prairies
Clinton **Field Office to Contact:** U.S. Fish and Wildlife Service Marion Illinois Sub-Office 8588 Route 148 Marion, Illinois 62959 Phone: (618) 997-3344, ext. 340 FAX: (618) 997-8961 e:mail Marion@fws.gov	Indiana bat *(Myotis sodalis)*	Endangered	Caves, mines (hibernacula); small stream corridors with well developed riparian woods; upland forests (foraging)
	Northern long-eared bat *Myotis septentrionalis*	Proposed as Endangered	Hibernates in caves and mines - swarming in surrounding wooded areas in autumn. Roosts and forages in upland forests and woods.
	Piping plover *Charadrius melodus*	Endangered	May be present in Clinton County during migration.
	Eastern massasauga (*Sistrurus catenatus*)	Candidate	Graminoid dominated plant communities (fens, sedge meadows, peatlands, wet prairies, open woodlands, and shrublands)
	Eastern prairie fringed orchid (*Platanthera leucophaea*)	Threatened	Mesic to wet prairies
	Lakeside daisy *(Hymenoxys acaulis var. glabra)*	Threatened	Dry rocky prairies
Coles **Field Office to Contact:** U.S. Fish and Wildlife Service Marion Illinois Sub-Office 8588 Route 148 Marion, Illinois 62959 Phone: (618) 997-3344, ext. 340 FAX: (618) 997-8961 e:mail Marion@fws.gov	Indiana bat *(Myotis sodalis)*	Endangered	Caves, mines (hibernacula); small stream corridors with well developed riparian woods; upland forests (foraging)
	Northern long-eared bat *Myotis septentrionalis*	Proposed as Endangered	Hibernates in caves and mines - swarming in surrounding wooded areas in autumn. Roosts and forages in upland forests and woods.
	Snuffbox (*Epioblasma triquetra*)	Endangered	Small to medium-sized creeks and some larger rivers, in areas with a swift current
	Eastern prairie fringed orchid (*Platanthera leucophaea*)	Threatened	Mesic to wet prairies
Cook **Field Office to Contact:** USFWS Chicago Illinois FO 1250 South Grove, Suite	Northern long-eared bat *Myotis septentrionalis*	Proposed as Endangered	Hibernates in caves and mines - swarming in surrounding wooded areas in autumn. Roosts and forages in upland forests and woods.
	Piping plover *Charadrius melodus*	Endangered	Lakeshore beaches

103 Barrington, Illinois 60010 (847) 381-2253 e:mail Chicago@fws.gov Cathy_Pollack@fws.gov	Eastern massasauga *(Sistrurus catenatus)*	Candidate	Graminoid dominated plant communities (fens, sedge meadows, peatlands, wet prairies, open woodlands, and shrublands)
	Hine's emerald dragonfly *(Somatochlora hineana)*	Endangered	Spring fed wetlands, wet meadows and marshes
	Hine's emerald dragonfly *(Somatochlora hineana)*	Critical Habitat Designated	Map and written description of the areas designated as Critical Habitat (PDF)
	Rattlesnake-master borer moth *(Papaipema eryngii)*	Candidate	Undisturbed prairie and woodland openings that contain their only food plant, rattlesnake-master (*Eryngium yuccifolium*).
	Eastern prairie fringed orchid *(Platanthera leucophaea)* Go here for specific guidance on how to determine whether this species is present on a site.	Threatened	Moderate to high quality wetlands, sedge meadow, marsh, and mesic to wet prairie
	Leafy-prairie clover *(Dalea foliosa)*	Endangered	Prairie remnants on thin soil over limestone
	Mead's milkweed *(Asclepias meadii)*	Threatened	Late successional tallgrass prairie, tallgrass prairie converted to hay meadow, and glades or barrens with thin soil
	Prairie bush clover *(Lespedeza leptostachya)*	Threatened	Dry to mesic prairies with gravelly soil
Crawford **Field Office to Contact:** U.S. Fish and Wildlife Service Marion Illinois Sub-Office 8588 Route 148 Marion, Illinois 62959 Phone: (618) 997-3344, ext. 340 FAX: (618) 997-8961 e:mail Marion@fws.gov	Indiana bat *(Myotis sodalis)*	Endangered	Caves, mines (hibernacula); small stream corridors with well developed riparian woods; upland forests (foraging)
	Northern long-eared bat *Myotis septentrionalis*	Proposed as Endangered	Hibernates in caves and mines - swarming in surrounding wooded areas in autumn. Roosts and forages in upland forests and woods.
	Rabbitsfoot (*Quadrula cylindrica cylindrica*)	Threatened	Wabash River
	Eastern prairie fringed orchid *(Platanthera leucophaea)*	Threatened	Mesic to wet prairies
Cumberland **Field Office to Contact:** U.S. Fish and Wildlife Service Marion Illinois Sub-Office 8588 Route 148 Marion, Illinois 62959 Phone: (618) 997-3344, ext. 340 FAX: (618) 997-8961 e:mail Marion@fws.gov	Indiana bat *(Myotis sodalis)*	Endangered	Caves, mines (hibernacula); small stream corridors with well developed riparian woods; upland forests (foraging)
	Northern long-eared bat *Myotis septentrionalis*	Proposed as Endangered	Hibernates in caves and mines - swarming in surrounding wooded areas in autumn. Roosts and forages in upland forests and woods.
	Snuffbox (*Epioblasma triquetra*)	Endangered	Small to medium-sized creeks and some larger rivers, in areas with a swift current
	Eastern prairie fringed orchid *(Platanthera leucophaea)*	Threatened	Mesic to wet prairies
DeKalb **Field Office to Contact:** U.S. Fish and Wildlife	Indiana bat *(Myotis sodalis)*	Endangered	Caves, mines (hibernacula); small stream corridors with well developed riparian woods; upland forests (foraging)

Illinois Threatened and Endangered Species by County

Illinois Natural Heritage Database

as of October 2013

Important Note: The Illinois Natural Heritage Database is updated daily with data pertaining to threatened and endangered species occurrences in Illinois. Please check this website quarterly for updates to this list or contact Database staff directly at tara.kieninger@illinois.gov or (217)782-2685.

Please note that because many birds observed in the state are merely migrants passing through, we typically only track those sightings which have evidence of breeding (nest with young, breeding and/or nesting behavior in adults, juveniles observed, etc.). We normally do not track instances where a bird is observed perched on a tree branch, flying in the air, or feeding unless other evidence of breeding is witnessed or there is an existing breeding record for the species in the area.

State Status:
LE - listed as endangered
LT - listed as threatened

Scientific Name	Common Name	State Protection	# of occurrences	Last Observed
Adams				
Acipenser fulvescens	Lake Sturgeon	LE	1	1966-09-28
Carex prasina	Drooping Sedge	LT	1	1989-06-15
Cumberlandia monodonta	Spectaclecase	LE	1	1987-07-19
Delphinium carolinianum	Wild Blue Larkspur	LT	2	1971-05-20
Dendroica cerulea	Cerulean Warbler	LT	2	2007-06-30
Ellipsaria lineolata	Butterfly	LT	3	2011-11-02
Elliptio crassidens	Elephant-ear	LT	1	1987-06-18
Fusconaia ebena	Ebonyshell	LT	2	2008-10-06
Hybognathus hayi	Cypress Minnow	LE	1	2004-09-16
Ictinia mississippiensis	Mississippi Kite	LT	1	1990-07-13
Lanius ludovicianus	Loggerhead Shrike	LE	2	1989
Liatris scariosa var. nieuwlandii	Blazing Star	LT	4	2009-09-02
Ligumia recta	Black Sandshell	LT	2	2011-11-02
Melanthium virginicum	Bunchflower	LT	1	1944-06-29
Myotis grisescens	Gray Bat	LE	1	2000-02-08
Myotis sodalis	Indiana Bat	LE	12	2013-06-12
Pandion haliaetus	Osprey	LE	1	1986-SUM
Plethobasus cyphyus	Sheepnose	LE	1	1987-07-19
Poa wolfii	Wolf's Bluegrass	LE	1	2003-05-22
Scirpus polyphyllus	Bulrush	LT	1	1989-06-15
Thryomanes bewickii	Bewick's Wren	LE	1	2012-04-30
Tomanthera auriculata	Ear-leafed Foxglove	LT	1	1943-08-29
Trifolium reflexum	Buffalo Clover	LT	1	2009-05-08
Trillium viride	Green Trillium	LE	1	2002-04-15
Viburnum molle	Arrowwood	LT	3	2004-11-06

Adams **Total # of Species** **25**

Scientific Name	Common Name	State Protection	# of occurrences	Last Observed
Cook				
Agalinis skinneriana	Pale False Foxglove	LT	1	2010-08-14
Alasmidonta viridis	Slippershell	LT	1	2012-08-28
Amelanchier interior	Shadbush	LT	2	2009-05-03
Amelanchier sanguinea	Shadbush	LE	2	2009-05-22
Ammophila breviligulata	Marram Grass	LE	6	2012
Arctostaphylos uva-ursi	Bearberry	LE	1	2012
Asclepias lanuginosa	Wooly Milkweed	LE	2	2012-05-27
Asclepias ovalifolia	Oval Milkweed	LE	1	2011-06-07
Aster furcatus	Forked Aster	LT	3	2009-08-22
Bartramia longicauda	Upland Sandpiper	LE	3	1995-06-14
Beckmannia syzigachne	American Slough Grass	LE	4	2009-07-31
Besseya bullii	Kittentails	LT	1	2009-06-01
Botrychium multifidum	Northern Grape Fern	LE	1	1992-05-06
Botrychium simplex	Dwarf Grape Fern	LE	1	1976-07-09
Buchnera americana	Blue Hearts	LT	1	2012
Cakile edentula	Sea Rocket	LT	8	2013-08-23
Calopogon tuberosus	Grass Pink Orchid	LE	5	2012
Carex aurea	Golden Sedge	LT	4	2009-07-05
Carex bromoides	Sedge	LT	3	2009-05-31
Carex echinata	Sedge	LE	1	2002-06-17
Carex formosa	Sedge	LE	4	2009-07-03
Carex garberi	Sedge	LE	1	2000-05-24
Carex intumescens	Swollen Sedge	LT	2	1995-07-10
Carex tuckermanii	Tuckerman's Sedge	LE	1	2000-08-29
Carex viridula	Little Green Sedge	LT	2	2012
Carex woodii	Pretty Sedge	LT	2	2009-06-06
Catostomus catostomus	Longnose Sucker	LT	1	1991
Chamaedaphne calyculata	Leatherleaf	LT	1	1987-03-28
Chamaesyce polygonifolia	Seaside Spurge	LE	3	2012
Chimaphila maculata	Spotted Wintergreen	LE	1	1981-11-13
Chlidonias niger	Black Tern	LE	5	1996-07-22
Cirsium pitcheri	Pitcher's (Dune) Thistle	LT	1	2012
Clonophis kirtlandi	Kirtland's Snake	LT	6	2011-05-20
Comptonia peregrina	Sweetfern	LE	1	2009-08-18
Corallorhiza maculata	Spotted Coral-root Orchid	LT	1	1999-07-03
Cypripedium candidum	White Lady's Slipper	LT	16	2012
Dalea foliosa	Leafy Prairie Clover	LE	2	2010-07-17
Deschampsia flexuosa	Hairgrass	LE	1	2003
Dichanthelium boreale	Northern Panic Grass	LE	2	2008-06-14
Drosera intermedia	Narrow-leaved Sundew	LT	4	2001-07
Drosera rotundifolia	Round-leaved Sundew	LE	1	1976-07-06

Scientific Name	Common Name	State Protection	# of occurrences	Last Observed
Cook				
Egretta caerulea	Little Blue Heron	LE	3	2002
Egretta thula	Snowy Egret	LE	1	1987
Eleocharis olivacea	Capitate Spikerush	LE	2	2002-09-09
Eleocharis pauciflora	Few-flowered Spikerush	LE	1	2002-06
Eleocharis rostellata	Beaked Spike Rush	LT	1	2000-06-18
Elymus trachycaulus	Bearded Wheat Grass	LT	1	2000-06-29
Emydoidea blandingii	Blanding's Turtle	LE	16	2012-04-26
Etheostoma exile	Iowa Darter	LT	2	2002-SUM
Falco peregrinus	Peregrine Falcon	LT	22	2011-10-01
Filipendula rubra	Queen-of-the-prairie	LE	2	2009-08-25
Fundulus diaphanus	Banded Killifish	LT	7	2012-11-30
Gallinula chloropus	Common Moorhen	LE	7	2010
Geranium bicknellii	Northern Cranesbill	LE	2	2009-07-31
Helianthus giganteus	Tall Sunflower	LE	1	1999-09-12
Hypericum kalmianum	Kalm's St. John's Wort	LE	3	2012
Ixobrychus exilis	Least Bittern	LT	4	2008
Juncus alpinus	Richardson's Rush	LE	2	2012
Juniperus communis	Ground Juniper	LT	2	2009-05-22
Lathyrus ochroleucus	Pale Vetchling	LT	1	2009-05-23
Lespedeza leptostachya	Prairie Bush Clover	LE	1	1995-08-30
Liatris scariosa var. nieuwlandii	Blazing Star	LT	6	2009-09-05
Medeola virginiana	Indian Cucumber Root	LE	1	2009-05-31
Minuartia patula	Slender Sandwort	LT	2	2010
Nannothemis bella	Elfin Skimmer	LT	1	2004
Necturus maculosus	Mudpuppy	LT	6	1998-03-21
Notropis heterodon	Blackchin Shiner	LT	1	1967-07-10
Nyctanassa violacea	Yellow-crowned Night-Heron	LE	3	2000
Nycticorax nycticorax	Black-crowned Night-Heron	LE	13	2013-04-30
Oenothera perennis	Small Sundrops	LT	10	2009-06-29
Pandion haliaetus	Osprey	LE	3	2012-07-16
Papaipema eryngii	Eryngium Stem Borer	LE	1	2003
Phalaropus tricolor	Wilson's Phalarope	LE	1	1981
Pinus banksiana	Jack Pine	LE	1	2012
Plantago cordata	Heart-leaved Plantain	LE	1	2008-06-21
Platanthera ciliaris	Orange Fringed Orchid	LE	1	2012-07-06
Platanthera clavellata	Wood Orchid	LE	2	2000-07-20
Platanthera flava var. herbiola	Tubercled Orchid	LT	2	1999-06
Platanthera leucophaea	Eastern Prairie Fringed Orchid	LE	12	2012
Platanthera psycodes	Purple Fringed Orchid	LE	1	2008-07-30
Poa languida	Weak Bluegrass	LE	1	2005
Pogonia ophioglossoides	Snake-mouth	LE	2	2000-06-20

Scientific Name	Common Name	State Protection	# of occurrences	Last Observed
Cook				
Polygonatum pubescens	Downy Solomon's Seal	LE	7	2009-06-06
Polygonum careyi	Carey's Heartsease	LE	1	1986
Populus balsamifera	Balsam Poplar	LE	1	2004-04-28
Potamogeton gramineus	Grass-leaved Pondweed	LT	1	2002-06-01
Potamogeton robbinsii	Fern Pondweed	LE	1	1987-08-27
Rallus elegans	King Rail	LE	2	1990-06-16
Rhynchospora alba	Beaked Rush	LT	1	1976
Rubus odoratus	Purple-flowering Raspberry	LE	1	2009-08-10
Rubus pubescens	Dwarf Raspberry	LT	5	2009-05-31
Rubus schneideri	Bristly Blackberry	LT	1	1996
Scirpus hattorianus	Bulrush	LE	1	2002-2007
Silene regia	Royal Catchfly	LE	1	2009-08-02
Sistrurus catenatus catenatus	Eastern Massasauga	LE	5	2006-05-24
Sisyrinchium montanum	Mountain Blue-eyed Grass	LE	8	2009-06-11
Somatochlora hineana	Hine's Emerald Dragonfly	LE	2	2011-06-14
Sparganium emersum	Green-fruited Burreed	LE	1	2011
Spermophilus franklinii	Franklin's Ground Squirrel	LT	3	2012-07-19
Spiranthes lucida	Yellow-lipped Ladies' Tresses	LE	2	2009-06-08
Stellaria pubera	Great Chickweed	LE	1	2009-05-29
Tetraneuris herbacea	Lakeside Daisy	LE	2	2010-05-02
Tofieldia glutinosa	False Asphodel	LT	1	2009-07-13
Tomanthera auriculata	Ear-leafed Foxglove	LT	10	2009-09-03
Trientalis borealis	Star-flower	LE	2	2008-05-29
Triglochin maritima	Common Bog Arrow Grass	LT	1	2012
Triglochin palustris	Slender Bog Arrow Grass	LT	1	2009-07-21
Trillium cernuum	Nodding Trillium	LE	1	2009-05-03
Utricularia intermedia	Flat-leaved Bladderwort	LT	2	2009-08-26
Utricularia minor	Small Bladderwort	LE	1	1990
Vaccinium macrocarpon	Large Cranberry	LE	1	1987-03-28
Vaccinium oxycoccos	Small Cranberry	LE	1	1999-11-02
Veronica scutellata	Marsh Speedwell	LT	7	2009-07-31
Viola blanda	Hairy White Violet	LE	2	1999-04
Viola canadensis	Canada Violet	LE	1	2008-05-10
Viola conspersa	Dog Violet	LT	7	2009-05-15
Xanthocephalus xanthocephalus	Yellow-headed Blackbird	LE	7	2008

Cook **Total # of Species** **117**